LIBRARY
ER BUREAU

Switzerland. Schweizerische met.
central-anstalt.
Annalen, 1926.

48752 C/di AO

DATE	ISSUED TO
46/43	Mr. Kasius

p113

ANNALEN

der

SCHWEIZERISCHEN METEOROLOGISCHEN ZENTRAL-ANSTALT

1926.

„Der Schweizerischen meteorologischen Beobachtungen“

Dreiundsechzigster Jahrgang.

LIBRARY
N.O.A.A.
U.S. Dept. of Commerce
OCT 10 1928

ZÜRICH.
Buchdruckerei zur Alten Universität.
Kommission von Beer & Cie.

ANNALEN

der

SCHWEIZERISCHEN METEOROLOGISCHEN ZENTRAL-ANSTALT

1926.

„Der Schweizerischen meteorologischen Beobachtungen“

Dreiundsechzigster Jahrgang.

LIBRARY
N.O.A.A.
U.S. Dept. of Commerce

48752

1926

OCT 1 0 1979

ZÜRICH.
Buchdruckerei zur Alten Universität.
Kommission von Beer & Cie

Inhalt.

Einleitung . . . . . Pag. III
Verzeichnis der im Jahre 1926 erschienenen oder auf das Jahr 1926 bezüglichen Schweizerischen meteorol. Literatur IV
Bemerkungen über tägliche Beobachtungen V

Tägliche Beobachtungen

der Stationen: Bern, Neuchâtel, Altdorf, Genf, Zürich, Rigi-Kulm, Bevers, Sitten, Lugano, Basel, Säntis u. St. Gotthard nebst ergänzenden Witterungsnotizen. Pag. 1—76

Monats- und Jahres-Uebersichten der meteorologischen Beobachtungen sämtlicher Stationen. 77—121

	Pag.
Aarau	94 u. 95
Airolo	119
Altdorf	78 u. 79
Altstätten	80 u. 81
Andermatt	114
Arosa	110 u. 111
Auen (Linthal)	114
Baden	121
Basel	80 u. 81
Beatenberg, St.	98 u. 99
Bellinzona	104 u. 105
Bern	82 u. 83
Bernhardin	104 u. 105
Bevers	84 u. 85
Böttstein	94 u. 95
Braggio	120
Braunwald (ob Linthal)	114
Brévine, la	118
Buffalora (Ofenpass)	108 u. 109
Castasegna	120
Cernier (siehe Nachtrag pag. VI)	
Château d'Oex	115
Chaumont	82 u. 83
Chaux-de-Fonds, la	100 u. 101
Chur	110 u. 111
Comprovasco	120
Davos-Platz	108 u. 109
Ebnat	113
Einsiedeln	92 u. 93
Elm	90 u. 91
Engelberg	92 u. 93
Faido	119
Frauenfeld	88 u. 89
Freiburg	100 u. 101
Generoso, Monte	104 u. 105
Genf	82 u. 83
Gersau	115
Glarus	90 u. 91
Göschenen	90 u. 91
Grächen	118
Grono	121
Gurtnellen	115
Guttannen	100 u. 101
Haidenhaus	88 u. 89
Heiden	86 u. 87
Heiligenschwendi (Thun)	117
Interlaken	98 u. 99
Kreuzlingen	86 u. 87
Langenbruck	96 u. 97
Langnau i. E.	98 u. 99
Lausanne (Champ de l'air)	102 u. 103
Leukerbad	119
Leysin	103 u. 103
Liestal	116
Locarno (Muralto)	104 u. 105
Lohn	88 u. 89
Lugano	84 u. 85
Lungern	115
Luzern	94 u. 95
Marsens	100 u. 101
Meiringen	98 u. 99
Monte Brè (ob Lugano)	120
Montreux-Vernex	102—103
Mont Soleil (ob St. Imier)	118
Muri	117
Neuchâtel	80 u. 81
Oberiberg	92 u. 93
Olten	117
Pilatus-Kulm	78 u. 79
Platta (Medels)	108 u. 109
Pontresina	110 u. 111
Reckingen	103 u. 104
Reichenau	112
Rheinfelden	116
Rigi-Kulm	78 u. 79
Romont	116
Rorschach (Mariaberg)	113
Saas-Fee	118
Säntis	80 u. 81
Sargans	86 u. 87
Sarnen	92 u. 93
Scarl (Unterengadin)	121
Schaffhausen	116
Schatzalp (ob Davos)	110 u. 111
Schiers	112
Schuls	106 u. 107
Schwäbrig (bei Gais)	113
Seewis	112
Sils-Maria	106 u. 107
Sitten	84 u. 85
Solothurn	96 u. 97
Splügen (Dorf)	106 u. 107
St. Bernhard	82 u. 83
St. Gallen	86 u. 87
St. Gotthard	84 u. 85
Sta. Maria	108 u. 109
St. Moritz	106 u. 107
Thun	117
Tschiertschen	112
Unter-Hallau	90 u. 91
Vättis	113
Walchwil	94 u. 95
Wald-Hittenberg	121
Weggis	114
Weissenstein	96 u. 97
Wintersingen	96 u. 97
Winterthur	88 u. 89
Zermatt	119
Zürich	78 u. 79

Fünftägige Temperatur-Mittel von 15 Normal-Stationen 122
Temperaturextreme „ 7 „ „ . . . . . 123—126
Aufzeichnungen der autographischen Apparate für Luftdruck, Temperatur, Richtung und Geschwindigkeit des Windes auf den Stationen: Zürich und Säntis 1926 . . . . . 55 Seiten

Anhang: Ergänzende Beobachtungen und Abhandlungen.

Nr. 1. Uebersicht über den Witterungsverlauf in der Schweiz im Jahre 1926 . . . . . 7 Seiten
Nr. 2. Ergebnisse der Niederschlagsmessungen im Jahre 1926; Die Niederschlagsbilanz des Jahres 1926; Ergebnisse der im Alpengebiete aufgestellten Totalisatoren pro 1925/26; Der Firnzuwachs pro 1925/26 in einigen Gletschergebieten der Schweizeralpen (Messungen der Gletscherkommission der Phys. Ges. Zürich) . . . . . 22 „
Nr. 3. Gewitterbeobachtungen im Jahre 1926 . . . . . 48 „
Nr. 4. Ergebnisse der Registrierungen der Sonnenscheinautographen im Jahre 1926 . . . . . 4 „
Nr. 5. Jahresbericht des Erdbebendienstes der Schweiz im Jahre 1926 . . . . . 14 „

Einleitung.

Am 4. Juli 1926 verlor die Eigd. Meteorologische Kommission ihr sehr verdientes ältestes Mitglied, Prof. A. Forster, Bern. Die Anstalt wird ihrem treuen Gönner stets ein ehrendes Gedenken bewahren.

Im Berichtsjahr hat die Meteorologische Zentralanstalt die besondere Ehre gehabt, eine Reihe von Internationalen Kommissionen der verschiedenen Spezialgebiete ihrer Wissenschaft in Zürich empfangen zu dürfen. Sie tagten vom 13. bis 20. September in den Räumen der Forstlich-Landwirtschaftlichen Schule der Eidg. Techn. Hochschule und den Verhandlungen schloss sich unmittelbar nachher die Versammlung des Meteorologischen Komitees mit allen seinen Vertretern in Wien an (25. September bis 1. Oktober). In derselben Zeit feierte unsere Schwesteranstalt in Wien ihr 75jähriges Bestehen. An die Wiener Konferenz ordnete der h. Bundesrat den Direktor der Anstalt ab.

Die Zahl der Beobachtungsstationen hat sich im Jahre 1926 wiederum nicht nennenswert verändert; die Anstalt arbeitet zur Zeit mit 120 meteorologischen und 293 Regenmess-Stationen. Einen verdienten langjährigen Beobachter haben wir in der Person des in den Ruhestand getretenen Pfarrer Dr. Wilhelm Bührer in Wintersingen-Baselland verloren; mangels geeigneter Nachfolge ist die Station nicht weitergeführt worden.

Im Wetterdienst hat sich seit dem letztjährigen Bericht organisatorisch nicht viel geändert. Die auf Wunsch des Eidg. Luftamtes versuchsweise übernommene Beteiligung des Institutes am Wetterdienst für den Internationalen Flugverkehr wurde auch dieses Jahr — und zwar schon anfangs April — wieder aufgenommen und mit dem bescheidenen Personal bestmöglich durchgeführt. Eine Neuerung war die Einführung des Böenwarnungdienstes, der indessen nach den gemachten Erfahrungen noch sehr der Verbesserung bedarf. — Die seit Anfang bestehende Schwierigkeit eines störungsfreien Empfangs der drahtlos eingehenden internationalen Witterungstelegramme, konnte endlich zufriedenstellend behoben werden durch Erstellung einer kleinen, praktisch eingerichteten Schaltstation im Walde auf der Höhe des Zürichbergs (zirka 640 m ü. M.). Die städtischen Behörden überliessen hiefür schenkungsweise den nötigen Platz. Die neue Schaltstation ist im Oktober bezogen worden und arbeitet nun unter Beiziehung der nötigen Radiotelegraphisten einwandfrei. Sie ist durch zwei Telephonleitungen direkt mit der Meteorologischen Zentralanstalt verbunden und alle Telegramme können im Radiolokal, wo sich der Wetterdienst der Anstalt befindet, ohne weitere Störung abgenommen werden.

Die hydrologische Sektion der Anstalt hat im Berichtsjahr ihr Arbeitsprogramm tatkräftig weitergeführt. An der Internationalen Ausstellung für Binnenschiffahrt und Wasserkraftnutzung in Basel beteiligte sie sich mit umfangreichem Material, das vor allem die Hydrologie des Hochgebirges betraf. Die im Vorjahre unter gefl. Mitwirkung der nordostschweizerischen Kraftwerke und des Elektrizitätswerkes der Stadt Zürich begonnenen Studien im Wäggital über Niederschlag und Abfluss wurden im Berichtsjahre fortgesetzt. In Verbindung mit der Abteilung für Elektrifikation der Schweizerischen Bundesbahnen gelangten ferner im Barberinegebiet (Wallis) für das Studium der Niederschlags- und Abfluss-Verhältnisse neun weitere Niederschlagssammler zur Aufstellung. Für die Erforschung des Niederschlagsregimes in den höchsten Lagen des Jungfraugebietes wurden am Trugberg noch zwei Niederschlagssammler günstig plaziert.

Der Jahresbericht des Erdbebendienstes ist den Annalen wie bisher als Nr. 5 des Anhanges beigefügt; er wurde auch diesmal verfasst im Auftrage der Direktion von Herrn Assistent Dr. Gassmann. Der Verdienste des viel zu früh verewigten Leiters unseres Schweiz. Erdbebendienstes, Prof. Alfred de Quervain, † anfangs 1927, wird im nächstjährigen Vorwort gebührend gedacht werden.

Zürich, im Dezember 1927.

Die Direktion der Schweizerischen Meteorologischen Zentralanstalt:

Dr. J. Maurer.

EIDGENÖSS. METEOROLOGISCHE KOMMISSION
1926.

Präsident:	Herr	Prof.	R. Gautier in Genf.
Vizepräsident:	„	„	A. Forster in Bern († 4. Juli 1926).
Mitglieder:	„	„	A. Wolfer in Zürich.
	„	„	P. Gruner in Bern.
	„	„	L. Collet in Genf.
	„	„	P. L. Mercanton in Lausanne.
	„	„	A. Heim in Zürich.

Verzeichnis der im Jahre 1926 erschienenen oder auf das Jahr 1926 bezüglichen Schweizerischen meteorologischen Literatur.

Annalen der Schweizerischen Meteorologischen Zentralanstalt. 63. Jahrgang 1926.

Täglicher Wetterbericht der Schweizerischen Meteorologischen Zentralanstalt. 46. Jahrgang 1926.

Ergebnisse der täglichen Niederschlagsmessungen auf den meteorologischen- und Regenmess-Stationen in der Schweiz. Jahrgang 1926.

XIII. Bericht der Gletscherkommission der Phys. Gesellschaft Zürich von R. Billwiller (Der Firnzuwachs pro 1925/26 in einigen schweizerischen Firngebieten; Vierteljahrsschrift der Zürch. Nat. Gesellschaft, 1926, pag. 291).

Meteorologische Monatsberichte Januar—Dezember 1926, von W. Brückmann, publiziert von der Schweiz. Meteorologischen Zentralanstalt in: „Schweizerische Zeitschrift für Forstwesen". 1926.

Les variations périodiques des Glaciers des Alpes Suisses. 47e rapport (1926) par P. Mercanton, extrait de „Les Alpes", 1927.

Observations météorologiques faites aux fortifications de St-Maurice pendant l'année 1926 par R. Gautier et E. Rod (Archives, 5me Période, Vol. 9).

Résumé météorologique de l'année 1926 pour Genève et le Grand Saint-Bernard. (Tiré des Archives des sciences physiques et naturelles 1926 et 1927).

Walter Mörikofer: „Das Klima der Stadt Basel". (Separatabzug aus dem zweiten Band der „Basler Heimatkunde").

Walter Mörikofer: „Der tägliche Gang der Bewölkung zu Basel." (Separatabzug aus den Verhandl. der Naturf. Gesellsch. in Basel. (Bd. XXXVIII.)

W. Bührer: „Schneeverhältnisse in Basel-Land", Sa. Tätigkeitsber. der Naturforsch. Ges. Basel-Land 1926, 20 pp.

Otto Lütschg: „Ueber Niederschlag und Abfluss im Hochgebirge". Schweiz. Wasserwirtschafts-Verbandsschrift Nr. 14 mit 47 Tafeln und 142 Abbildungen im Text. Zürich 1926, 479 pp.

Observatoire météorologique de Lausanne (Champ-de-l'Air); Résumés mensuels 1926, (publ. par le Service météor. cantonal et universitaire).

P. L. Mercanton: La trombe du 24 octobre 1926 sur le lac Léman (Bull. Soc. Vaud. Sc. Nat. 56, 219, pag. 313).

Tägliche Beobachtungen

der Stationen:

Bern, Neuchâtel, Altdorf, Genf, Zürich, Rigi-Kulm, Bevers, Sitten, Lugano, Basel, Säntis und St. Gotthard

im Jahre 1926.

Für die Bezeichnung der Hydrometeore und anderer Phänomene werden nach dem Vorschlag des internationalen Meteorologen-Kongresses (Wien 1873) folgende Symbole angewandt:

● = Regen.	△ = Tau.	⊠ = Gewitter.	◐ = Sonnenhof.
✳ = Schnee.	⊔ = Reif.	⊲ = Blitz, Wetterleuchten.	⊕ = Sonnenring.
△ = Graupeln, Riesel.	V = Duft.	⌂ = Nordlicht.	☾ = Mondhof.
▲ = Hagel.	∽ = Glatteis.	↙ = starker Wind, ↙↙ = Sturm.	☾ = Mondring.
← = Eisnadeln.	≡ = Nebel.	⊹ = Schneegestöber.	⌒ = Regenbogen.

Das Zeichen ⊠ bedeutet, dass mehr als die Hälfte der Bodenfläche in der Umgebung der Station an dem betreffenden Tag mit Schnee bedeckt war.

Die Intensität der einzelnen Erscheinungen wird durch eine dem Symbol als Exponent beigefügte ° als schwach, durch ² als stark bezeichnet.

In der Spalte „Witterung" bedeuten die Abkürzungen: fl. = Flocken, fr. = früh. sch. = Schauer, tr. = Tropfen, ⊤ = Donner, m. U. = mit Unterbrechungen.

Vom Jahrgang 1918 an ist die 24-Stundenzählung durchgeführt; wenn die Zeit nicht näher angegeben werden kann, bedeutet wie bis anhin: a: Vormittags (ante meridiem), p: Nachmittags (post m.), n: Nachts.

Alle Zeitangaben mit Ausnahme derjenigen in Anhang Nr. 4 beziehen sich auf **mitteleuropäische Zeit.**

Die römischen Ziffern geben an, dass das betreffende Phänomen um die Zeit des ersten, resp. zweiten, resp. dritten Beobachtungstermins stattgefunden hat, die arabischen bedeuten die bürgerlichen Zeitstunden, das Zeichen * interpolierte Daten.

λ bezeichnet die geographische Länge in Graden von Greenwich, β die geographische Breite, H_b die Höhe des Stationsbarometers über dem Meer in Metern, H die Höhe der Station (des Regenmessers) über der Meeresfläche, G ist die Korrektion, welche an den Luftdruckdaten für deren Reduktion auf die Normalschwere (45° Breite und das Meeresniveau) noch anzubringen ist, h_r die Höhe des oberen Randes des Regenmessers über dem Erdboden. Die Stationen, bei denen die Höhe (des Barometergefässes) bis auf den Dezimeter angegeben ist, sind an das schweizerische Präzisionsnivellement angeschlossen. Alle Höhen sind auf Pierre du Niton 373.6^{m} bezogen.

Errata zum Jahrgang 1926.

Das Zeichen ⊠ fehlt: Seite 7, **Neuchâtel** Febr. 1.–6.; Seite 9, **Rigi** 1.–28.; Seite 10, **Bevers** 1.–28., **Sitten** 1.–3.; Seite 12, **Säntis** u. **Gotthard** 1.–28.

Seite 27. **Rigi,** Luftdruck 16. Mai lies: 601.2, 602.1, 603.4.

„ 69. **Zürich,** Temperatur Tagesmittel 15. Dez. lies: 3.3.

„ 80. **Säntis,** Luftdruck, Min. Jahr lies: XI.

„ 87. **St. Gallen,** Zahl der Tage mit ✳ im Jahr lies: 163.

„ 99. **St. Beatenberg,** Beobachter, lies: K. Lindt, Fr. Rupp (seit 1. April).

Resultate der Aufzeichnungen der autographischen Apparate . . . Seite 30, Febr. 27. 7^{30} lies: –2.7.

Anhang Nr. 2, Seite 19 lies: **3., 5. und 12. September.** Von dem gleich dem August . . . ., (desgleichen in den Ergebnissen der täglichen Niederschlagsmessungen Seite 234).

Anhang Nr. 4, Seite 1, Fussnote zur Tabelle, lies: (Vergl. Anhang Nr. 1, S. 7.).

Nachtrag:

Cernier.

$\lambda = 6^\circ 54', \beta = 47^\circ 4', H = 800^m, h_r = 1.7^m$. Beobachter: **Ecole cantonale d'Agriculture.**

1926	Luft-Temperatur								Relative Feuchtigkeit						Bewölkung				Niederschlag			Zahl der Tage							
	7^{30}	13^{30}	21^{30}	Mittel	Minimum	Tag	Maximum	Tag	7^{30}	13^{30}	21^{30}	Mittel	Minimum	Tag	7^{30}	13^{30}	21^{30}	Mitt.	Summe	Maximum	Tag	● *	●* ≥1.0	✳	▲	⚲	≡	helle	trübe
Jan.	-2.4	0.4	-1.9	-1.4	-13.9	14	6.4	1	—	—	—	—	—	—	7.2	6.7	5.7	6.5	111	35	6	4	4	2	—	—	2	5	17
Febr.	2.2	5.8	3.2	3.6	-1.8	15	11.0	22	—	—	—	—	—	—	7.2	6.7	5.4	6.4	70	41	18	5	5	—	—	—	7	4	11
März	1.4	5.9	3.2	3.4	-5.6	6	12.0	31	—	—	—	—	—	—	7.7	7.2	5.3	6.7	155	47	28	7	6	2	—	—	8	4	11
April	5.6	11.2	7.2	7.8	-1.0	23	18.9	30	—	—	—	—	—	—	5.4	5.5	4.6	5.2	47	24	18	6	5	2	—	—	3	8	10
Mai	8.2	11.6	7.7	8.8	1.8	8	18.7	27	—	—	—	—	—	—	6.2	6.9	6.8	6.6	163	23	4	18	16	2	—	—	1	5	15
Juni	10.9	14.3	10.9	11.8	6.3	3. 4	20.2	22	—	—	—	—	—	—	6.5	7.1	5.6	6.4	174	37	18	20	19	—	—	—	4	6	11
Juli	14.1	17.6	14.2	15.0	9.1	28	22.6	19	—	—	—	—	—	—	6.6	6.5	5.5	6.2	189	34	15	18	16	—	—	5	3	3	11
Aug.	13.9	18.3	14.6	15.4	7.5	9	23.0	16	—	—	—	—	—	—	3.6	4.2	3.5	3.8	58	21	8	7	5	—	—	1	3	15	4
Sept.	12.2	17.5	13.5	14.2	4.8	30	25.0	1	—	—	—	—	—	—	3.7	4.4	1.8	3.3	66	39	26	5	5	—	—	—	—	12	1
Okt.	7.0	10.3	7.3	8.0	-0.2	24	16.7	15	—	—	—	—	—	—	7.2	6.0	5.2	6.1	219	44	29	13	12	3	—	—	5	6	11
Nov.	3.0	6.3	4.0	4.3	-2.6	26. 27	13.1	14	—	—	—	—	—	—	7.9	7.3	6.4	7.2	104	38	21	7	7	3	—	—	7	2	16
Dez.	-2.8	-1.2	-2.6	-2.3	-13.2	25	3.0	10	—	—	—	—	—	—	7.0	6.2	4.7	6.0	6	6	29	1	1	6	—	—	4	7	11
Jahr	6.1	9.8	6.8	7.4	-13.9	I	25.0	IX	—	—	—	—	—	—	6.4	6.2	5.0	5.9	1362	47	III	111	101	20	—	6	47	77	129

Dailly.

$\lambda = 7^\circ 2', \beta = 46^\circ 13', H = 1253^m, h_r = 1.5^m$. Beobachter: **Intendance du Fort.**

Jan.	-1.9	0.7	-1.1	-0.8	-10.6	13	6.8	27	67	65	73	68	31	23. 26	5.8	6.8	4.6	5.7	75	15	2	14	14	12	—	—	10	6	7
Febr.	2.6	6.0	3.5	3.9	0.6	17	10.6	21	63	63	73	66	19	21	5.5	6.3	4.7	5.5	33	10	18	9	9	1	—	—	3	9	11
März	0.1	3.7	1.7	1.8	-6.1	5	8.5	30	82	73	83	79	56	30	7.6	6.3	4.5	6.1	68	18	7	9	9	5	—	—	7	6	13
April	3.5	8.4	5.7	5.8	-0.7	9	15.1	30	69	61	67	66	33	14	5.4	6.7	5.6	5.9	75	14	24	15	13	6	—	—	7	8	14
Mai	5.0	8.9	6.2	6.6	-0.9	7. 17	13.9	30	78	72	73	74	33	1	6.8	6.9	6.0	6.6	138	20	29	19	16	3	—	—	10	7	15
Juni	8.0	11.4	9.0	9.4	4.4	3	15.1	12. 22	78	71	75	75	53	11	6.3	7.0	6.1	6.5	85	12	2	20	16	—	—	1	8	6	15
Juli	11.0	15.1	13.0	13.0	5.6	28	20.7	18	78	72	73	74	54	1	6.0	5.7	5.1	5.6	119	47	7	14	12	—	—	—	6	6	9
Aug.	12.0	16.8	14.7	14.5	5.8	8	19.1	31	72	66	66	68	41	14	3.3	4.2	2.6	3.4	134	54	11	7	7	—	—	—	3	16	5
Sept.	11.5	16.1	13.4	13.6	5.5	29	17.5	1	75	66	70	71	49	11	4.1	4.1	3.8	4.0	75	30	26	7	7	—	—	—	1	14	8
Okt.	5.9	9.8	7.2	7.5	-0.5	27	12.8	17	69	62	76	69	29	28	6.3	5.5	6.0	5.9	120	26	21	15	14	3	—	—	8	6	11
Nov.	3.9	7.1	5.1	5.3	-2.2	26	13.3	17	67	55	62	61	34	16. 29	6.3	5.6	4.4	5.4	52	13	21	8	7	—	—	—	6	5	7
Dez.	-2.5	0.2	-1.7	-1.4	-11.0	24	7.5	11	67	62	68	66	25	13	4.8	4.1	3.3	4.1	67	17	18	9	8	7	—	—	7	14	6
Jahr	4.9	8.7	6.4	6.6	-11.0	XII	20.7	VII	72	66	72	70	19	II	5.7	5.8	4.7	5.4	1041	54	VIII	146	132	37	—	1	76	103	121

Savatan.

$\lambda = 7^\circ 2', \beta = 46^\circ 13', H = 689^m, h_r = 1.5^m$. Beobachter: **Intendance du Fort.**

Jan.	-0.1	1.9	0.3	0.6	-6.9	13. 14	6.4	1	77	73	81	77	45	13	6.2	6.3	4.9	5.8	69	16	2	14	12	5	—	—	1	5	10
Febr.	4.7	8.8	6.3	6.5	3.5	17	11.5	6	74	63	74	70	44	15	5.6	5.4	5.5	5.5	35	11	18	10	8	—	—	—	1	10	12
März	3.1	7.6	5.3	5.3	-1.6	6	12.3	30	84	67	78	76	48	11	7.0	6.4	4.9	6.1	52	16	7	9	8	3	—	—	2	5	12
April	6.4	13.0	9.0	9.4	2.5	9	18.6	30	77	58	68	68	32	30	5.5	5.7	4.3	5.2	75	18	21	14	11	—	—	—	1	9	9
Mai	8.2	13.4	9.8	10.3	3.5	17	17.2	27	83	67	74	75	33	1	6.9	6.8	6.5	6.7	132	26	29	19	16	—	—	—	1	6	17
Juni	10.4	15.6	12.5	12.8	7.2	4	17.8	22. 23	88	69	79	79	64	26	6.3	6.4	5.7	6.1	74	11	2	17	16	—	—	1	1	5	13
Juli	13.9	19.3	16.4	16.5	10.0	28	24.0	19	84	67	72	74	54	24	5.7	5.0	4.5	5.1	97	40	7	14	11	—	—	—	—	9	10
Aug.	14.1	20.2	17.2	17.2	9.0	8	21.1	26. 31	83	67	72	74	53	31	2.8	3.8	2.9	3.2	118	53	11	8	7	—	—	—	1	17	4
Sept.	13.8	19.4	16.4	16.5	9.5	30	22.0	1	83	64	70	72	52	1	3.6	3.1	2.4	3.0	63	29	26	8	7	—	—	—	—	17	5
Okt.	8.4	12.3	10.1	10.2	3.4	24	15.8	31	82	70	80	77	39	28	6.2	5.6	5.8	5.9	126	22	21	15	14	—	—	—	1	6	14
Nov.	6.3	8.6	7.4	7.4	1.0	26	15.4	14	77	67	72	72	37	11. 29	6.2	5.4	4.7	5.4	55	16	21	8	7	—	—	—	4	7	11
Dez.	-2.0	0.3	-1.6	-1.2	-7.8	26	2.6	1	85	78	85	83	59	31	5.1	4.2	4.3	4.5	37	10	29	8	7	7	—	—	3	1	8
Jahr	7.3	11.7	9.1	9.3	-7.8	XII	24.0	VII	81	68	75	75	32	IV	5.6	5.3	4.7	5.2	933	53	VIII	144	124	15	—	1	16	109	125

$\lambda = 7^{\circ}\,26'$, $\beta = 46^{\circ}\,57'$,
$H_b = 572.2^{m}$, $G = 0.05$ m/m.

Bern.

Januar 1926.
Tellur. Observatorium.

Tag	Lufttemperatur 7³⁰	13³⁰	21³⁰	Mittel	Abweich. vom Normalst.	Luftdruck 7³⁰	13³⁰	21³⁰	Relative Feuchtigkeit 7³⁰	13³⁰	21³⁰	Windrichtung und Stärke 7³⁰	13³⁰	21³⁰	Bewölkung 7³⁰	13³⁰	21³⁰	Niederschlag	Witterung
1	5.3	**8.0**	4.8	6.0	8.0	720.8	721.6	718.8	75	56	81	WSW 2	W 1	S 0	4	1	9	.	⸙ 7½–12
2	1.8	7.0	6.3	5.0	7.0	710.2	709.0	707.3	89	91	88	S 0	W 1	W 1	8	10	10	14.5	●⁰ 11½–13¾, ●⁰ 18½–n m. U.
3	6.0	6.1	1.0	4.4	6.4	710.8	710.2	706.9	88	76	95	W 1	W 1	SW 0	10	9	10	**16.3**	●⁰ n–7½ m. U., 19–20¾, *)
4	2.4	3.8	3.2	3.1	5.1	709.8	712.7	714.2	92	80	79	W 1	W 1	SW 1	1	10	1	4.5	●⁰ n–5¾ m. U., 13½–16½, *)
5	1.3	5.4	3.5	3.4	5.4	714.1	715.4	717.1	96	76	87	W 0	W 2	W 1	10	8	10	4.1	●⁰ ✳⁰ 4–7, ●⁰ 7–8, 17½–18¼, *)
6	2.7	5.9	5.1	4.6	6.6	716.8	717.0	717.6	94	83	88	SE 1	S 0	S 0	9	10	10	1.7	●⁰ n–6¾ m. U.
7	4.8	7.0	5.6	5.8	7.8	718.3	718.3	716.4	93	75	66	SW 0	W 0	SW 2	10	2	10	3.4	●⁰ 0–8, 21–24, ⸙ 21–23
8	1.2	4.2	−0.8	1.5	3.6	719.3	720.0	719.7	85	65	90	SW 0	NW 1	SE 0	10	4	0	.	●⁰ 0–1, 5–6, ✳ fl. 9–9¼
9	−2.1	0.9	−2.0	−1.1	1.0	718.1	717.3	717.7	81	78	92	SE 0	E 0	SE 0	5	0	0	.	⌊ Ψ fr.
10	−4.7	1.0	−2.2	−2.0	0.1	718.4	718.1	719.1	95	73	92	NE 0	NE 0	SE 0	0	1	0	.	⌊ fr.
11	−5.2	0.2	−2.1	−2.4	−0.3	718.6	717.8	716.2	95	86	82	N 0	NE 0	NE 2	0	0	0	.	⌊ fr., ⸙ 23–n
12	−1.3	−3.0	−9.2	−4.5	−2.5	713.3	711.1	710.1	74	**41**	57	NE 2	NE 3	NE 3	4	0	0	.	⸙ n–n
13	−12.4	−10.5	−12.0	−11.6	−9.6	708.0	707.0	706.4	71	67	75	E 1	NE 2	N 1	0	0	0	.	⸙ n–5, 11–17
14	**−12.6**	−6.8	−5.7	−8.4	−6.4	704.6	703.9	703.9	87	64	64	N 0	W 0	NE 0	10	2	10	0.2	⌊ fr.
15	−6.4	−5.7	−6.7	−6.3	−4.3	704.9	706.3	708.8	89	88	90	NE 0	W 0	SW 0	10	10	10	3.2	≡ fr. ✳⁰ n–20
16	−11.4	−6.7	−6.2	−8.1	−6.1	706.2	705.2	703.2	92	90	92	SE 0	SE 0	N 0	10	10	10	7.9	✳⁰ 7½–11¾, 14–22 m. U., *) ✱
17	−5.6	−3.2	−3.7	−4.2	−2.3	705.5	703.2	**701.5**	92	83	93	SW 0	SW 0	S 0	0	10	10	5.8	✳⁰ 15¾–20 m. U. ✱
18	1.0	−0.5	−1.4	−0.3	1.6	706.6	711.2	712.2	91	88	83	SW 3	W 2	W 1	10	10	9	0.2	●⁰ n–8¼, ✳⁰ 8¼–11½ *) ✱
19	−3.9	−1.0	1.7	−1.1	0.8	708.6	706.1	710.2	89	90	90	S 0	S 1	SW 1	10	10	7	6.1	✳⁰ 8¼–14 m. U., *) ✱
20	0.8	2.9	0.7	1.5	3.3	711.3	710.4	710.2	86	75	88	SW 0	W 1	W 0	10	10	5	0.3	●⁰ 8¼–8½, ✳⁰ 10–16 m. U. ✱
21	−6.3	−1.3	−2.1	−3.2	−1.4	707.3	705.0	704.7	96	86	92	NE 0	NW 0	SE 0	10	10	10	1.5	⌊ fr. ✳⁰ 17½, *) ✱
22	−2.6	−0.6	−2.2	−1.8	0.0	712.5	715.6	717.4	95	86	93	N 1	N 0	SW 0	10	10	10	.	≡ n–11, 18–19 ✱
23	−3.2	0.1	−4.8	−2.6	−0.9	716.4	713.4	711.5	88	80	88	SE 1	SW 0	SW 0	10	1	0	.	✱
24	−3.2	2.7	0.9	0.1	1.8	712.1	714.6	720.1	90	84	94	SW 1	E 0	SW 0	9	8	9	0.4	●⁰ 9¾–11¼, ≡ 10–12¼ ✱
25	−1.0	2.8	−1.2	0.2	1.8	722.5	**722.9**	722.8	100	75	87	NE 0	SE 0	SW 0	10	0	0	.	≡ n–10 ✱
26	−2.0	3.0	1.6	0.9	2.4	722.2	721.4	720.8	88	76	86	S 0	SE 1	N 0	8	10	8	.	✱
27	−1.9	5.2	0.3	1.2	2.7	717.3	716.5	716.8	96	61	87	W 0	W 0	SW 0	10	5	7	.	Ψ 19–19¼ ✱
28	−1.6	5.1	1.0	1.5	2.9	718.0	716.1	714.0	96	74	86	S 0	SE 0	SW 0	8	10	3	.	✱
29	−0.3	2.4	0.8	1.0	2.4	708.3	708.8	711.8	92	90	94	S 0	SW 1	NW 0	10	10	5	4.9	●⁰ 12–17¼ m. U. ✱
30	−1.1	1.5	1.0	0.5	1.8	711.7	709.6	708.2	93	95	91	SE 1	SE 0	SE 0	0	8	10	1.5	≡ 7¾–12½ ✱
31	0.6	3.0	0.2	1.3	2.5	707.7	707.3	707.5	94	91	93	W 0	SW 0	SE 0	10	10	0	0.7	✳⁰ ●⁰ n–9 m. U., ≡ n–8½ ✱
Mittel	−2.0	1.2	−0.8	−0.5	—	712.9	712.7	712.7	90	78	86				7.3	6.4	5.9	Summe 77.2	

*) **3.** 23–n m. U., ●⁰ ✳⁰ 20¾–23. *) **4.** ≡ früh. *) **5.** 21–n, ⸙ 13–15. *) **16.** ≡ 18–n. *) **18.** m. U., ⸙ 4–14. *) **19.** ●⁰ 14½–19½ ztw., ≡ 7½–14, ⸙ 22–24. *) **21.** ✳² 18½–18¾, ≡ n–10¾, 18–20.

$\lambda = 6^{\circ}\,57'$, $\beta = 47^{\circ}\,0'$,
$H_b = 487.3^{m}$, $G = 0.06$ m/m.

Neuchâtel.

Januar 1926.
Observatorium.

Tag	Lufttemperatur 7³⁰	13³⁰	21³⁰	Mittel	Abweich. vom Normalst.	Luftdruck 7³⁰	13³⁰	21³⁰	Relative Feuchtigkeit 7³⁰	13³⁰	21³⁰	Windrichtung und Stärke 7³⁰	13³⁰	21³⁰	Bewölkung 7³⁰	13³⁰	21³⁰	Niederschlag	Witterung
1	5.9	8.8	5.8	6.8	6.6	728.3	728.6	725.7	87	59	84	W 2	W 1	NW 1	8	8	10	.	● n (³¹/₁₁)
2	3.3	6.0	6.2	5.2	5.1	717.2	715.9	715.1	87	91	93	NW 1	W 1	W 2	10	10	10	11.5	● 11–n m. U.
3	5.6	7.5	3.1	5.4	5.3	718.5	717.1	713.7	95	61	97	NW 1	W 2	SW 3	10	7	10	**14.1**	● n–7½ m. U., 18½–n, ⸙ ab.
4	2.9	4.0	3.8	3.6	3.5	717.5	720.0	721.7	95	90	87	NW 2	W 1	W 2	10	9	10	12.7	● n–n m. U.
5	2.8	6.2	4.2	4.4	4.3	721.7	722.9	724.3	95	82	93	NW 1	W 1	W 1	10	7	10	5.6	● n–8½, ●⁰ 20–n
6	1.9	6.0	5.1	4.3	4.3	724.1	724.2	724.9	98	85	89	NW 1	W 1	W 1	6	9	10	2.1	● n (⁵/₆)
7	5.4	**9.0**	5.1	6.5	6.5	725.8	725.3	723.7	94	71	80	W 2	W 1	W 2	10	4	10	2.5	● n–8, 21–n
8	2.1	5.5	−0.7	2.3	2.3	726.7	727.6	727.1	81	66	83	NW 1	SW 1	NW 1	9	5	0	.	● n (⁷/₈)
9	−2.8	3.0	−1.1	−0.3	−0.3	725.8	724.9	725.5	92	76	87	N 1	NE 1	N 1	7	3	0	.	
10	−4.2	2.0	−1.7	−1.3	−1.3	726.0	725.6	726.6	95	75	86	N 1	SE 1	NE 0	3	6	2	.	
11	−4.4	2.0	0.6	−0.6	−0.6	726.1	725.3	723.4	100	77	65	N 1	E 1	E 3	7	3	0	.	∨ a, ≡ 9–10½, ⸙ abds.
12	−1.6	−1.5	−8.8	−4.0	−4.0	720.8	717.7	717.6	73	42	**9**	E 3	E 4	E 4	9	0	2	.	⸙ n–n
13	−11.4	−9.0	−10.6	−10.3	−10.3	715.2	714.3	713.7	39	41	55	E 3	E 3	E 2	3	7	3	.	⸙ n–abds.
14	−12.2	−6.2	−5.2	−7.9	−7.9	711.8	711.3	711.6	86	71	81	NE 1	SW 1	W 1	7	8	10	3.6	
15	−5.4	−4.9	−5.7	−5.3	−5.3	712.7	714.2	716.2	95	75	68	W 1	SW 1	W 1	10	10	4	0.8	✳⁰ n–20 ✱
16	−6.1	−5.8	−4.5	−5.5	−5.5	713.1	712.1	710.4	75	95	97	NW 1	NE 1	N 1	10	10	10	8.6	✳⁰ 7¾–n ✱
17	−4.0	−1.0	0.7	−1.4	−1.4	712.9	709.8	**708.1**	78	78	82	NW 1	NW 1	SW 1	7	9	10	11.1	✳⁰ n, 15–22 ✱
18	1.6	0.5	−0.6	0.5	0.4	714.6	719.2	719.6	77	79	81	W 1	W 1	NW 1	10	10	10	0.2	✳ fl. ztw. ✱
19	−2.0	0.6	2.1	0.2	0.1	716.1	713.3	717.8	92	88	66	NW 1	W 1	NW 1	10	10	6	13.1	✳⁰ 7¼–15 m. U., ● 15–19 m. U. ✱
20	1.4	3.5	−0.2	1.6	1.5	718.9	717.7	717.3	87	75	89	NW 1	W 2	NW 1	10	7	6	2.2	●⁰ n, ✳⁰ 11–15 m. U. ✱
21	−2.2	−0.6	−1.9	−1.6	−1.7	714.6	711.9	712.1	98	85	98	N 1	NE 1	W 1	10	10	10	2.9	✳⁰ 16–n m. U. ✱
22	−1.4	0.0	−0.9	−0.8	−1.0	720.0	723.2	724.9	92	86	89	NE 1	E 1	NW 1	10	10	10	.	✳⁰ n (²¹/₂₂) ✱
23	−1.5	1.6	−4.0	−1.3	−1.5	723.6	721.0	718.9	86	75	91	NW 1	W 1	NW 0	10	7	6	.	✱
24	−2.8	3.2	0.7	0.4	0.2	719.2	722.6	727.6	96	95	95	NW 1	W 1	N 0	10	10	7	.	✱
25	−2.6	1.5	−0.4	−0.5	−0.8	729.8	**730.4**	730.1	96	96	95	N 1	W 1	NW 0	3	6	3	.	≡² 7¾–15 m. U. ✱
26	−0.9	3.3	1.8	1.4	1.1	729.5	729.1	728.1	98	81	93	N 1	NE 1	NE 0	10	9	8	.	✱
27	−1.0	3.8	3.2	2.0	1.6	724.9	723.6	724.5	96	83	77	NE 1	SE 1	W 1	7	8	8	.	≡² 7¾–9½ ✱
28	−0.2	4.6	1.6	2.0	1.6	725.4	723.6	721.3	97	81	86	NE 1	SW 1	W 1	8	9	4	.	✱
29	−0.2	2.0	3.4	1.7	1.2	715.4	716.1	719.0	100	98	87	NE 1	W 1	NW 1	10	10	5	6.6	●⁰ 7¾–16 m. U., ≡² a ztw. ✱
30	1.5	3.1	1.0	1.9	1.4	718.8	716.8	715.5	96	93	100	NW 1	NE 1	N 0	9	8	10	1.6	≡ a p ztw., ≡² p–21 ✱
31	1.6	2.7	1.4	1.9	1.3	714.4	714.5	714.7	100	98	100	NW 1	W 1	NW 1	10	10	7	2.7	●⁰ n–15 m. U. ✱
Mittel	−1.0	2.0	0.1	0.4	—	720.3	720.0	720.0	90	79	83				8.5	7.7	6.8	Summe 101.9	

Januar 1926.
Beobachter: Frl. *H. Nager.*

Altdorf.

$\lambda = 8^{\circ}\,39'$, $\beta = 46^{\circ}\,53'$,
$Hb = 456.3^{m}$, $G = 0.05\ ^{m}/_{m}$.

Tag	Lufttemperatur 7³⁰	13³⁰	21³⁰	Mittel	Abweich. vom Normalst.	Luftdruck 7³⁰	13³⁰	21³⁰	Relative Feuchtigkeit 7³⁰	13³⁰	21³⁰	Windrichtung und Stärke 7³⁰	13³⁰	21³⁰	Bewölkung 7³⁰	13³⁰	21³⁰	Niederschlag	Witterung
1	6.1	10.5	5.3	7.3	7.2	729.3	730.6	728.9	70	35	65	E 0	W 0	E 0	10	2	10	0.0	●° a
2	5.7	9.6	5.6	7.0	7.0	719.6	718.4	717.0	56	56	89	E 0	N 1	NW 0	8	10	10	7.2	● 14½-n
3	5.5	8.5	5.3	6.4	6.4	720.2	719.4	715.6	96	73	94	NE 0	N 0	NW 0	10	8	10	10.1	● a, abds.-n
4	5.6	6.0	3.8	5.1	5.1	718.7	721.8	724.3	61	64	83	NW 1-2	NW 0	NW 0	10	7	10	4.1	● a
5	2.0	5.3	3.2	3.5	3.5	723.7	724.8	726.6	100	64	92	SE 0	NE 0	NE 0	10	8	10	8.3	● ✳ a
6	1.8	6.5	4.3	4.2	4.2	727.3	726.7	727.7	100	73	96	E 0	E 0	NW 0	10	6	10	6.4	● n (⁶/₇)
7	4.8	6.0	3.2	4.7	4.7	727.8	728.7	726.0	100	89	95	N 0	E 0	E 0	10	8	7	6.5	● a
8	2.2	4.8	1.2	2.7	2.7	729.1	729.7	730.6	95	65	85	E 0	E 0	SE 0	10	9	3	.	✳ fl. a zeitw.
9	1.0	3.6	-0.8	1.3	1.3	728.5	727.7	728.3	68	48	92	SE 0	SE 0	SE 0	8	8	0	.	
10	-3.0	0.9	-2.3	-1.5	-1.5	728.8	728.9	729.7	83	93	100	SE 0	N 0	NW 0	0	10	10	.	≡² p, n
11	-3.0	1.1	-3.0	-1.6	-1.6	729.3	728.8	728.0	100	95	100	S 0	E 0	E 0	10	10	10	.	≡² n-n
12	-0.9	0.0	-6.0	-2.3	-2.3	724.6	721.1	721.1	100	42	48	SE 0	NW 1	NE 0	10	6	0	.	≡ a
13	-9.0	-5.8	-6.4	-7.1	-7.1	718.9	715.6	716.0	78	55	72	NE 0	N 0-1	NE 0	7	0	0	.	
14	-6.5	-4.1	-4.8	-5.1	-5.2	714.0	713.5	714.4	78	60	78	NW 0	NW 0	NE 0	10	3	7	1.9	
15	-4.0	-3.0	-4.5	-3.8	-3.9	715.1	715.2	719.1	94	84	95	NW 0	NE 0	E 0	10	10	10	11.8	✳ ⊠
16	-6.8	-3.8	-4.1	-4.9	-5.0	716.2	714.3	712.8	85	68	93	E 0	E 0	NE 0	10	10	10	3.5	✳ 10½-p ⊠
17	-3.8	0.2	-1.4	-1.7	-1.8	715.8	712.6	710.9	100	53	100	E 0	SE 0	NW 0	10	9	10	6.3	✳ n, ab.-n ⊠
18	0.0	1.2	-0.7	0.2	0.1	715.7	720.0	722.0	100	68	94	NE 0	NW 1-2	E 0	10	10	10	4.1	✳ n-p ⊠
19	-3.0	-0.8	1.2	-0.9	-1.1	718.7	715.6	718.4	90	94	95	E 0	NW 0	E 0	10	10	10	13.5	✳² tags, ● abds. ⊠
20	0.6	2.3	0.8	1.2	1.0	720.8	720.3	720.4	89	69	98	E 0	E 0	S 0	10	10	7	2.5	✳ zeitw. ⊠
21	-6.1	0.8	-0.8	-2.0	-2.2	717.1	713.9	715.2	75	56	83	E 0	S 0	N 0	2	9	10	3.1	✳ abds., n ⊠
22	-0.8	1.5	-5.9	-1.7	-2.0	722.8	725.4	727.5	99	57	76	S 0	E 0	E 0	10	3	0	.	⊠
23	-7.9	0.1	-5.8	-4.5	-4.8	726.8	723.6	721.5	90	78	96	SE 0	E 0	E 0	9	6	0	.	⊠
24	-3.6	2.4	0.7	-0.2	-0.6	722.1	724.8	730.4	96	67	80	S 0	NE 0	NW 0	7	10	10	2.6	● p ⊠
25	-3.0	2.9	-2.8	-1.0	-1.4	733.0	732.8	732.5	95	58	84	E 0	S 0	S 0	3	2	0	.	⊠
26	-0.1	4.0	2.0	2.0	1.5	732.2	731.6	731.1	86	62	93	S 0	SW 0	W 0	10	10	10	.	⊠
27	-1.0	4.2	0.0	1.1	0.6	727.9	726.3	727.3	100	82	100	NE 0	S 0	NE 0	10	2	0	.	⊠
28	-0.4	5.3	0.1	1.7	1.1	723.3	726.2	723.9	95	65	94	W 0	W 0	W 0	10	10	10	.	⊠
29	10.1	11.3	2.4	7.9	7.3	717.3	716.4	721.9	30	33	100	S 0	S 2-3	SE 0	10	10	2	2.9	⸙ ⊠
30	0.7	4.3	8.7	4.6	3.9	722.2	719.3	717.1	100	73	32	S 0	N 0	SE 3	10	2	10	.	≡² a, ⸙ abds. ⊠
31	4.8	6.8	0.1	3.9	3.2	716.6	716.6	718.1	84	65	95	E 0	N 0	E 0	10	10	0	.	⊠
Mitte	-0.4	3.0	-0.1	0.8	—	722.7	722.3	722.7	87	66	87				8.8	7.4	6.6	Summe 94.8	

Januar 1926.
Observatorium.

Genf.

$\lambda = 6^{\circ}\,9'$, $\beta = 46^{\circ}\,12'$,
$Hb = 405.0^{m}$, $G = 0.02\ ^{m}/_{m}$.

1	7.2	11.0	6.4	8.1	8.3	737.1	736.0	733.6	74	58	77	SW 1	SW 0	SW 1	9	1	9	.	
2	4.0	8.6	8.2	7.1	7.3	725.1	723.4	723.5	83	70	80	SW 0	SW 1	SW 1	10	9●	10●	8.6	● a, p, n
3	6.8	8.4	4.8	7.1	7.3	727.1	725.5	722.9	91	65	84	SW 1	SW 1	SW 1	10●	9	10●	7.8	● a, p, n
4	4.0	6.4	3.2	4.7	4.9	725.8	728.3	730.6	83	74	90	SW 0	SW 1	SW 1	10●	9●	10●	4.3	● a, p, n
5	3.2	6.4	4.6	4.4	4.7	730.3	731.2	732.0	91	86	91	NW 1	SW 1	SW 0	10●	9	9	0.6	● a
6	1.9	6.6	6.3	4.7	5.0	732.1	732.1	732.9	95	76	88	SW 0	SW 0	SW 0	10	10	10	0.5	● n
7	5.8	10.3	6.4	6.9	7.2	734.3	733.1	733.3	88	63	82	NW 0	SW 1	SW 1	10●	2	10●	0.5	● a, p
8	1.0	6.2	0.8	3.2	3.5	735.0	734.9	734.3	86	70	82	NE 1	SW 0	NE 0	2	4	0	.	
9	-2.4	2.6	-0.9	-0.0	0.3	733.4	732.0	732.8	94	66	88	NNE 0	NNE 1	NNE 0	0	0	0	.	⊔ a
10	-4.0	2.5	-1.3	-0.9	-0.6	733.7	733.2	733.6	86	73	90	NNE 0	NNE 0	NNE 0	0	2	0	.	⊔ a
11	-2.8	0.8	-0.2	-0.9	-0.6	733.6	732.5	730.1	92	82	90	SW 0	NW 0	NNW 1	10	9	0	.	⊔ a
12	0.2	-0.6	-6.0	-1.6	-1.3	726.2	722.7	723.0	57	53	69	NNE 2	NNE 3	NNE 4	10	0	7	.	⸙
13	-8.6	-7.2	-7.9	-7.8	-7.5	722.2	720.8	720.9	82	73	73	NNE 1	NNE 1	NNE 1	10	8	8	.	
14	-9.2	-4.6	-4.4	-6.7	-6.4	719.2	719.0	719.1	84	76	77	NNE 0	NE 0	NE 0	9	10	10	6.6	✳ p, n ⊠
15	-6.2	-5.2	-8.4	-6.2	-6.0	720.7	722.5	725.0	90	82	82	SW 1	SW 1	SW 0	10*	10*	4	0.6	✳ a, p ⊠
16	-7.8	0.8	-0.4	-4.0	-3.8	721.2	720.0	717.9	92	93	94	SW 0	SW 1	NW 0	10*	10	10	6.6	✳ a, n ⊠
17	-6.2	-1.0	3.8	-2.2	-2.0	720.9	717.9	716.6	95	73	83	SSW 0	SW 0	SW 0	9	10	10●	4.4	✳ a, ● p
18	1.6	1.2	-1.3	1.0	1.2	724.4	727.9	727.7	74	81	94	SW 1	SW 1	SW 0	10	10●	9	0.7	✳ ● a, p
19	-2.2	2.0	3.2	0.6	0.7	724.3	722.0	726.8	96	89	86	SE 0	NW 0	SW 1	10*	10●	10●	9.4	✳ a, ● ✳ p
20	0.6	3.0	0.0	1.6	1.8	727.0	726.5	724.6	96	83	97	NW 0	SW 1	NW 0	9	7	0	0.6	● ✳ a
21	-3.4	-0.2	-0.4	-1.8	-1.6	722.0	719.2	719.6	93	81	94	S 0	SE 1	E 0	1	10	10*	10.0	✳ p-n
22	-0.4	2.2	-0.3	0.6	0.6	727.3	730.6	732.8	94	79	94	SW 0	NNE 0	NNE 0	8	9	9	0.1	✳° a
23	-6.6	1.6	-2.2	-2.3	-2.3	731.7	728.5	726.7	94	67	81	E 0	SSW 0	SW 0	8	0	5	.	⊠
24	2.4	5.4	1.9	2.6	2.6	726.8	730.1	735.2	86	84	86	NE 0	NW 0	SW 0	10	10	9	1.1	● a
25	-3.0	3.4	-0.3	0.2	0.1	737.5	738.2	738.1	100	80	92	SW 0	NW 0	SW 0	10≡	0	0	.	≡² a
26	-1.0	4.8	1.6	1.2	1.1	737.4	736.4	735.5	84	71	85	SSW 0	NNW 0	NW 0	9	8	9	.	
27	[illegible]	4.7	4.5	[illegible]	1.0	732.4	731.4	732.8	92	72	81	SW 0	SW 0	SW 1	9	10	4	.	⊠
28	0.8	6.0	2.2	3.3	3.1	732.5	730.5	728.7	88	75	91	SSW 0	SSW 0	SSW 0	10	9	9	.	⊠
29	2.2	6.0	3.4	3.5	3.2	722.5	724.3	727.2	90	85	88	SW 1	SW 1	SW 1	10	10●	9	4.7	● a, p ⊠
30	0.0	3.1	2.8	2.4	2.1	726.1	724.0	723.0	94	91	90	SE 0	SW 0	SW 0	0	5	10●	9.1	≡ a, ● p-n
31	1.2	7.2	4.0	3.7	3.3	722.0	722.0	722.0	96	80	87	SW 0	W 0	NW 0	10●	9	9	4.2	● a ⊠
Mittel	-0.7	3.3	1.1	1.1	—	728.1	727.6	727.8	88	76	86				8.2	7.1	7.1	Summe 80.4	

Die Beobachtungstermine von Genf sind 7⁵⁵, 13⁵⁵, 21⁵⁵. Die Temperatur-Tagesmittel resultieren aus 8 Beobacht. in dreistündigen Zeitintervallen.

λ = 8° 33′, β = 47° 23′.
Hb = 493.2 m, *G* = 0.08 m/m.

Zürich.

Januar 1926.
Meteorol. Zentralanstalt.

Tag	Lufttemperatur 7³⁰	13³⁰	21³⁰	Mittel	Abweich. vom Normalst.	Luftdruck 7³⁰	13³⁰	21³⁰	Relative Feuchtigkeit 7³⁰	13³⁰	21³⁰	Windrichtung und Stärke 7³⁰	13³⁰	21³⁰	Bewölkung 7³⁰	13³⁰	21³⁰	Niederschlag	Witterung
1	5.0	**9.4**	4.6	6.3	7.6	726.1	727.8	725.3	94	47	78	W 1	SW 3	SE 0	5	1	10	0.1	● tr. n (1/2)
2	4.0	8.2	8.0	6.7	8.1	717.0	714.9	713.5	77	76	74	S 1	W 2	SW 2	10	10●	10	4.4	●° 12 3/4–13 1/4, *)
3	6.6	7.5	4.4	6.2	7.6	716.7	716.6	712.6	91	67	91	SW 2	SW 2	SW 1	10●	9	10●	7.7	●° n-8, ●¹ 8-9, ● tr. 9-10 3/4, *)
4	3.9	7.4	4.5	5.3	6.7	715.8	719.1	720.6	80	61	69	SW 1	W 1	SW 2	6	9	10	2.7	●° 0 3/4–1 1/4, ● tr. 16 3/4
5	2.6	4.7	4.4	3.9	5.3	720.8	721.9	723.0	97	81	73	S 1	SW 0	W 0	10●	10	10	0.5	●¹ 1 3/4–6, ● tr. 6–9 3/4, 14, *)
6	4.0	6.0	4.3	4.8	6.2	723.6	723.6	724.1	86	81	100	SW 1	S 0	S 1	10	9	10	4.8	●° 10 1/4–10 1/2, 14–16
7	5.7	9.2	6.7	7.2	8.6	724.1	724.9	722.3	89	61	64	SW 2	NW 0	SW 2	10●	7	10	2.3	● 2 1/2–9 1/4, ●¹ 22 1/4–0 1/4
8	3.3	4.8	0.0	2.7	4.2	725.4	726.3	726.8	61	64	80	SW 1	W 1	NE 0	10	4	3	0.0	✳ ●° 9-10, 10 1/2-11
9	-2.4	4.4	-1.4	0.2	1.7	725.5	724.6	724.9	95	59	91	E 0	N 1	NE 0	5	1	0	.	⌣ früh
10	-4.1	3.2	-2.2	-1.0	0.5	725.5	725.3	726.4	100	61	94	NE 0	NW 1	E 0	0	1	0	.	⌣ früh
11	-5.4	1.4	-1.8	-1.9	-0.4	725.8	725.2	724.9	100	72	90	E 0	NW 1	NE 1	3	0	7	.	⌣ früh
12	-4.0	-2.4	-9.6	-5.3	-3.8	722.4	721.0	719.9	61	**41**	55	NE 2	N 2	NE 3	1	1	4	.	⸙ abds.
13	**-12.3**	-8.6	-11.0	-10.6	-9.1	717.1	715.1	713.8	72	55	71	NE 1	NE 1	SE 0	5	2	0	0.0	✳ fl. 10-11 [m. U., 20-1
14	-9.9	-4.8	-7.0	-7.2	-5.7	711.6	710.6	711.4	80	60	85	NW 0	NW 0	NW 0	10	4	4	.	
15	-6.2	-7.0	-6.8	-6.7	-5.2	712.4	713.9	716.1	80	88	96	NW 0	NW 1	NW 0	10✳	10✳	10✳	9.8	✳° n-10 1/2, ✳¹ 10 1/2-18 1/4 ✳
16	-8.4	-4.7	-4.4	-5.8	-4.4	713.3	712.3	710.7	96	94	96	S 1	S 1	SE 0	5	10✳	10✳	3.4	✳ 10 1/4–15 1/2, n zeitw. ✳
17	-4.0	-0.6	-2.7	-2.4	-1.0	712.7	709.8	**708.2**	96	66	100	N 0	NW 0	NE 0	10	9	10✳	**15.6**	✳ ●¹ 18-20, ✳¹ 20-n ✳
18	-0.2	-0.8	-0.8	-0.6	-0.8	712.9	718.1	719.0	100	79	77	NW 1	NW 1	SW 1	10✳	10	10	2.3	✳¹ n-9 3/4, ✳° 14 1/2-n ✳
19	-2.1	-0.8	2.5	-0.1	-1.3	715.8	712.8	715.6	91	98	86	SE 1	S 1	W 1	10	10✳	10	10.8	✳° 8-15, 15 1/2-19, *) ✳
20	1.4	2.0	0.6	1.3	2.7	718.1	716.9	717.3	86	89	95	NW 1	W 1	W 1	10△	10✳	9	1.0	△ n-7 1/2, ✳ 13-14 ✳
21	-1.6	-0.3	-2.0	-1.3	0.0	714.6	711.9	712.4	98	76	90	E 0	NE 1	N 0	10	10	10	1.3	✳° 22-24 ✳
22	-2.4	-0.1	-2.0	-1.5	-0.2	719.7	722.7	724.0	86	73	91	NE 1	SW 1	W 0	10	10	10	.	✳
23	-4.1	3.1	-4.2	-1.7	-0.4	723.0	720.3	718.4	97	56	95	S 0	S 0	SW 0	8	7	3	.	✳
24	-1.5	2.0	1.4	0.6	1.8	718.8	721.5	726.9	92	78	100	E 1	SE 1	SE 0	10	10	10	0.2	● tr. 15-17 ✳
25	-1.4	7.4	0.2	2.1	3.3	**729.1**	**729.1**	729.0	100	53	91	SE 1	S 1	E 0	1	2	0	.	≡ 10-10 1/2 ✳
26	0.6	4.8	1.7	2.4	3.5	728.4	728.4	727.6	85	62	93	E 0	E 0	E 0	10	10	10	.	● tr. 13 1/4, 13 3/4 ✳
27	-0.8	4.0	0.2	1.1	2.2	724.5	723.0	723.3	100	80	99	W 0	NW 1	E 0	10	7	7≡	.	≡² 7 3/4–11 1/2, abds. ✳
28	0.8	6.9	1.2	3.0	4.0	725.0	723.0	720.4	88	59	92	E 0	E 0	E 0	4	9	4	.	⊕ p ✳
29	-0.1	5.4	2.3	2.5	3.5	714.8	714.5	718.4	100	78	94	E 0	NE 1	S 0	10≡	10	2	3.7	●° 11 1/2-13 1/4 m. U. *) ✳
30	1.4	8.2	2.1	3.9	4.8	718.7	716.7	715.1	100	54	88	SE 1	SE 0	NE 0	8	1	10	0.1	● tr. 2 3/4–3 1/4 ✳
31	1.2	5.8	1.5	2.8	3.7	714.0	713.7	714.6	98	74	97	NE 0	W 0	E 1	10	10●	1	0.2	●° 7-8 1/2, 13-14 ✳
																		Summe	
Mittel	-1.0	2.8	-0.2	0.6	—	719.8	719.5	719.6	90	69	87				7.8	6.9	6.9	70.9	

*) 2. ●¹ 13 1/4–14 1/2, ● ⸙ n. *) 3. ●¹ 19 3/4–23 3/4. *) 5. ●° 23 1/4–1. *) 19. △ ● 15–15 1/2, ●¹ 21 3/4–22. *) 29. ●¹ 15–17 1/4, ≡ n-9.

λ = 8° 30′, β = 47° 3′.
Hb = 1787.3 m, *G* = -0.11 m/m.

Rigi-Kulm.

Januar 1926.
Beobachter: *J. Wiget.*

Tag	Lufttemperatur 7³⁰	13³⁰	21³⁰	Mittel	Abweich. vom Normalst.	Luftdruck 7³⁰	13³⁰	21³⁰	Relative Feuchtigkeit 7³⁰	13³⁰	21³⁰	Windrichtung und Stärke 7³⁰	13³⁰	21³⁰	Bewölkung 7³⁰	13³⁰	21³⁰	Niederschlag	Witterung
1	-3.0	-0.5	0.0	-1.2	3.3	618.3	620.2	619.0	99	52	**0**	W 2	W 1	W 1	10	0	10	.	≡° a ✳
2	5.4	-0.2	0.0	1.7	6.2	613.3	610.4	607.7	21	100	45	W 2	W 2	W 2	10	10	5	15.4	✳
3	-2.0	-2.0	-3.0	-2.3	2.2	610.7	611.0	606.6	100	100	100	W 2	W 2	W 2	10	10	10	23.0	✳ III, ≡° I-II ✳
4	-5.0	-6.2	-6.0	-5.7	-1.2	608.8	611.3	612.8	100	100	98	W 1	SE 1	W 1	10	7	10	7.1	≡° I ✳
5	-4.0	-5.0	-6.0	-5.0	-0.5	612.8	614.1	615.8	98	100	99	SW 2	W 2	W 2	10	10	10	17.2	≡° I ✳
6	-3.8	-2.8	-2.6	-3.1	1.4	615.9	616.4	616.9	98	98	98	W 0	W 1	W 2	10	10	10	**32.8**	≡° I, ≡ abds. zeitw. ✳
7	-2.0	-2.4	-3.8	-2.7	1.9	616.9	617.9	615.3	100	98	100	W 3	W 0	W 2	10	10	10	10.8	≡° a, p ✳
8	-8.0	-6.6	-7.5	-7.4	-2.8	616.9	616.9	617.5	97	98	97	W 2	W 1	W 0	10	10	10	2.1	≡° p ✳
9	-9.0	-6.4	-6.8	-7.4	-2.8	616.9	616.2	617.0	96	98	97	W 0	W 0	E 0	7	3	0	.	✳
10	-4.8	-3.5	-4.0	-4.1	0.5	617.3	618.0	618.5	97	96	97	W 0	E 0	E 0	0	0	0	.	✳
11	-3.2	-2.4	-5.4	-3.7	0.9	617.8	617.3	616.5	95	79	86	E 0	SE 0	E 0	0	0	0	.	✳
12	-10.0	-15.4	**-18.0**	-14.5	-9.9	611.3	608.6	606.1	54	70	75	E 2	E 2	SE 1	0	0	0	.	✳
13	-15.0	-15.6	-16.8	-15.8	-11.2	604.0	601.7	602.3	31	43	45	E 2	E 4	E 2	0	0	0	.	✳
14	-10.0	-6.6	-9.0	-8.5	-3.9	**601.2**	601.8	603.5	32	32	16	W 2	W 2	W 0	10	0	3	1.0	✳
15	-12.5	-12.0	-15.4	-13.3	-8.7	602.3	603.2	603.9	66	65	72	E 0	W 0	W 3	10	10	10	12.6	✳ a, p, ≡° III ✳
16	-14.0	-10.4	-9.8	-11.4	-6.8	603.9	602.4	601.9	75	80	82	W 2	W 3	W 0	3	10	10	4.5	≡° II ✳
17	-11.0	-2.0	-5.0	-6.0	-1.4	603.4	602.4	601.9	84	90	93	W 0	W 2	W 3	0	7	10	13.4	✳ abds. ✳
18	-6.0	-10.0	-9.9	-8.6	-4.0	604.4	609.4	609.9	92	84	86	W 4	W 3	W 3	10	10	10	13.4	✳ n-a, ≡² II, ≡° abds. ✳
19	-9.0	-2.6	-5.8	-5.8	-1.2	607.4	605.0	607.8	87	90	92	W 2	W 3	W 3	10	10	10	24.0	≡° n-n ✳
20	-7.6	-7.2	-7.6	-7.5	-2.9	609.9	609.2	609.2	90	90	89	W 1	W 1	W 0	10	10	10	7.9	✳ abds., ≡² I, ≡° II ✳
21	-10.8	-7.6	-7.8	-8.7	-4.1	606.3	604.4	603.6	86	86	86	W 0	W 0	E 2	3	10	10	1.6	≡° abds. ✳
22	-8.2	-7.0	-9.5	-8.2	-3.6	610.3	613.2	615.2	86	86	86	E 0	E 0	E 0	0	0	5	.	✳
23	-5.0	-0.6	-0.8	-2.1	2.5	614.8	613.3	611.8	80	60	31	W 0	W 0	W 0	0	3	3	.	✳
24	-2.2	-2.0	-5.0	-3.1	1.5	612.3	614.3	618.3	46	97	97	W 0	W 0	W 0	3	10	10	8.4	✳ ● p ✳
25	-5.6	-0.8	2.4	-1.3	3.3	619.7	621.4	**621.9**	96	5	2	W 0	E 0	W 0	0	0	0	.	✳
26	1.4	2.4	2.8	2.2	6.7	621.3	621.3	621.0	10	24	28	W 2	W 1	W 0	10	10	10	.	✳
27	3.6	**7.0**	3.8	4.8	9.3	618.6	618.0	617.8	9	6	10	W 1	SW 0	W 2	3	3	10	.	✳
28	0.6	3.4	3.2	2.4	6.9	618.5	616.9	615.8	29	23	14	W 0	E 0	E 0	3	10	5	.	✳
20	1.6	0.0	-4.6	-1.0	3.5	609.8	608.9	611.6	18	27	98	E 3	SE 3	W 3	10	10	0	9.0	✳
30	-4.4	-1.0	-2.4	-2.6	1.9	611.7	610.9	609.1	90	14	26	W 0	E 0	W 0	10	0	7	.	✳
31	-2.2	-2.0	-2.6	-2.3	2.2	608.1	608.9	608.9	34	50	60	W 0	W 1	W 1	10	10	0	.	✳ II
																		Summe	
Mittel	-5.4	-4.1	-5.2	-4.9	—	611.8	611.8	611.8	71	69	68				6.2	6.2	6.4	204.9	

Januar 1926.
Beobachter: *G. Krüttli.*

Bevers.

λ = 9° 53′. β = 46° 33′.
H_b = ca. 1710^m, G = −0.12 m/m.

Tag	Lufttemperatur 7^{30}	13^{30}	21^{30}	Mittel	Abweich. vom Normalst.	Luftdruck 7^{30}	13^{30}	21^{30}	Relative Feuchtigkeit 7^{30}	13^{30}	21^{30}	Windrichtung und Stärke 7^{30}	13^{30}	21^{30}	Bewölkung 7^{30}	13^{30}	21^{30}	Niederschlag	Witterung
1	−3.4	0.6	−10.3	−4.4	5.7	623.4	625.0	625.9	80	**43**	70	E 1	W 3	E 0	10	1	1	.	
2	−7.7	0.7	−4.7	−3.9	6.2	621.3	617.4	615.6	74	50	96	S 1	W 4	W 0	10	10	10	2.1	✳° 17-n, ⸙ a, p zeitw.
3	−5.2	1.0	−3.6	−2.4	7.8	616.5	615.6	613.6	95	67	83	W 0	W 1	S 0	10	6	10	1.0	
4	−3.4	−1.9	−7.1	−4.1	6.1	613.6	616.3	619.3	96	52	73	N 0	NW 1	W 0	10	10	7	1.4	△ a, p, n, zeitw.
5	−7.4	−0.3	−5.3	−4.3	5.9	618.7	619.0	621.4	90	59	72	S 0	NE 1	E 0	10	8	7	0.7	✳ n, △ a, zeitw.
6	−6.7	−2.1	−4.4	−4.4	5.9	621.6	622.0	623.3	91	63	82	SE 0	N 0	N 0	9	2	10	0.1	△ p-n
7	−6.5	1.9	−0.9	−4.8	5.5	623.2	622.9	621.9	90	68	77	NW 0	NE 0	NE 0	10	5	5	0.5	△ ab. 7½ zeitw., ✳ n
8	−7.0	−4.9	−14.3	−8.7	1.6	622.4	622.3	624.2	55	57	71	NE 1	NE 0	SW 0	1	9	9	0.0	△° nach 12
9	−20.4	−10.3	−17.1	−15.9	−5.6	623.4	622.0	623.9	81	59	80	SW 0	W 0	W 0	1	5	0	.	
10	−20.8	−9.0	−15.8	−15.2	−4.9	624.6	624.2	625.4	82	58	72	W 0	W 0	W 0	1	0	0	.	∠ im S III
11	−16.0	1.1	−4.1	−6.3	4.0	623.4	621.4	620.5	84	48	52	NW 0	N 1	N 1	1	4	7	0.0	
12	−12.2	−12.1	−19.5	−14.6	−4.3	615.6	613.9	614.1	75	47	73	NE 2	NE 1	NE 1	1	1	1	.	
13	**−28.4**	−15.9	−18.4	−10.9	−10.6	612.1	610.7	611.8	81	63	81	W 0	NE 0	W 0	1	9	5	4.2	△° 16-n zeitw.
14	−15.2	−8.1	−6.4	−9.9	0.4	609.9	610.9	610.9	87	79	97	W 0	SW 0	NW 1	10	10	10	**15.4**	✳ n-n
15	−2.0	−3.7	−10.5	−5.4	4.8	607.1	**606.3**	610.0	98	94	89	NE 2	SW 1	SW 1	10	10	10	4.8	✳ n-n
16	−19.0	−11.1	−15.7	−15.3	−5.1	610.9	609.7	609.3	85	84	84	SW 0	SW 0	SW 0	1	10	7	0.0	△° 13-14
17	−20.6	−10.5	−9.2	−13.4	−3.3	610.4	609.4	608.7	84	83	82	SW 0	S 0	S 0	1	8	6	0.8	△° a zeitw., p-n
18	−12.2	−3.7	−12.7	−9.5	0.5	610.5	612.8	615.7	82	79	78	W 0	W 1	SW 0	7	10	0	0.4	△ mittags, n
19	−17.8	−6.4	−6.9	−10.4	−0.4	614.2	612.7	613.0	78	78	80	SW 0	SW 0	W 0	10	10	6	6.3	△ ✳ 8½-n m. U., ⸙ n
20	−5.6	−2.7	−13.4	−7.2	2.7	614.4	614.4	615.0	74	67	68	NW 1	NW 1	SW 0	7	9	9	.	
21	−22.8	−10.1	−8.9	−13.9	−4.1	614.4	612.5	611.2	68	67	67	W 0	NE 0	N 0	1	9	10	0.8	✳ n (21/22)
22	−17.6	−8.5	−19.2	−15.1	−5.4	615.5	618.7	621.9	70	68	73	S 0	SE 0	W 0	3	0	0	.	Ψ III
23	−19.6	−3.7	−15.3	−12.9	−3.4	622.3	620.8	620.7	81	56	74	W 0	SW 0	NE 0	1	7	1	.	
24	−13.0	−3.9	−3.9	−6.9	2.6	618.7	619.4	623.8	80	56	76	S 0	N 0	N 0	4	10	9	.	
25	−16.7	−4.7	−11.2	−10.9	−1.4	627.1	628.1	**629.1**	90	62	77	W 0	W 0	W 0	0	1	0	.	
26	−10.5	1.7	−3.5	−4.1	5.3	627.9	626.8	627.1	92	66	90	W 0	NE 0	W 0	5	5	9	.	
27	−7.8	**3.8**	−6.3	−3.4	5.9	625.6	624.9	625.0	98	62	87	E 0	E 0	E 0	8	6	2	.	Ψ III, n
28	−8.6	0.8	−2.7	−3.5	5.7	624.5	623.3	622.7	93	65	83	SW 0	SW 0	W 0	2	10	6	.	Ψ III
29	−2.4	0.1	−2.9	−1.7	7.4	619.6	617.4	617.9	87	75	94	NW 0	SW 0	S 0	10	10	9	0.6	✳ 11¾-n zeitw.
30	−9.2	−3.0	−3.5	−5.2	3.8	618.2	617.9	617.8	97	68	90	N 0	W 0	NE 0	4	1	10	0.3	✳ △ n (30/31)
31	−5.6	−0.3	−9.3	−5.1	3.8	615.0	614.4	615.7	99	76	88	NW 0	SW 0	S 0	10	10	0	0.4	✳ △ a zeitw.
																		Summe	
Mittel	−12.0	−4.0	−9.5	−8.5	—	618.3	617.8	618.6	84	65	79				5.5	6.7	5.7	39.8	

Januar 1926.
Beobachter: *Kapuzinerkloster.*

Sitten.

λ = 7° 21′, β = 46° 14′,
H_b = 548.6^m, G = 0.00 m/m.

Tag	7^{30}	13^{30}	21^{30}	Mittel	Abweich. vom Normalst.	7^{30}	13^{30}	21^{30}	7^{30}	13^{30}	21^{30}	7^{30}	13^{30}	21^{30}	7^{30}	13^{30}	21^{30}	Summe	
1	5.6	9.3	5.6	6.8	8.0	722.7	723.6	722.2	62	43	57	N 1-2	NW 0	NE 0	4	1	10	.	
2	4.3	5.0	3.7	4.3	5.5	714.9	711.4	711.3	69	97	100	NE 0	SW 0	NE 0	10	10	10	**16.2**	● 10½ n
3	4.4	**9.9**	4.2	6.2	7.4	713.2	711.8	710.2	98	60	93	NW 0	W 0-1	SW 0	10	3	10	10.2	● n, a, abds.
4	3.5	6.0	3.5	4.3	5.5	711.3	714.4	717.1	85	50	80	SW 0-1	W 0-1	W 0-1	5	3	8	5.5	
5	1.6	6.6	4.0	4.1	5.3	716.2	717.1	718.9	100	60	60	NW 0	SW 0-1	NE 0	10	1	10	0.9	● morg.
6	1.9	5.5	3.4	3.6	4.9	719.2	718.8	720.1	92	65	83	NE 0	NE 0	NE 0	6	8	3	0.2	●° n (6/7)
7	1.4	4.0	3.5	3.0	4.3	721.4	721.1	719.3	98	88	96	NE 0	NE 0	NE 0	10	10	10	3.2	●° a, ≡° abds.
8	1.2	5.6	0.3	2.4	3.7	721.4	721.5	721.9	82	44	54	N 0	S 0	NE 0	3	0	0	.	
9	−3.4	1.4	−1.5	−1.2	0.0	721.5	719.4	720.2	70	41	71	NE 0	NE 0	NE 0	0	0	0	.	
10	−2.8	3.5	−0.2	0.2	1.4	721.1	720.3	721.2	80	46	68	NE 0	NE 0	NE 0	0	2	0	.	⊔ a
11	−2.4	3.2	−1.1	−0.1	1.1	720.6	718.9	717.4	71	48	77	NE 0	NE 0	NW 0	0	0	0	.	⊔ a
12	−5.2	0.2	−2.4	−2.5	−1.3	713.4	709.2	708.4	100	56	29	NE 0	W 0	NE 0	10	5	1	.	⊔ ≡° a, ⸙ 20
13	**−7.3**	−2.7	−7.2	−5.7	−4.5	709.0	707.9	705.9	42	**25**	31	NE 0	NE 0-1	NE 0	0	0	0	.	⸙ 15-18
14	−6.2	1.3	−3.9	−2.9	−1.7	706.0	710.1	705.3	42	30	77	NE 0	NE 0	SW 0-1	7	1	3	2.5	
15	−3.6	−1.5	−5.8	−3.6	−2.5	705.6	706.9	710.7	100	58	68	SW 0	SW 1	SW 0-1	10	10	4	0.8	✳ n-10
16	−7.1	−3.4	−3.6	−4.7	−3.6	708.8	707.9	**704.8**	75	76	100	NE 0	NE 0	NE 0	10	10	10	5.5	✳ 9-15, 19-n
17	−5.0	−0.4	−2.2	−2.5	−1.5	708.7	705.9	705.0	70	57	100	NE 0	NE 0	NE 0	2	10	10	7.5	✳ 16-n
18	−1.8	3.2	−2.6	−0.4	0.5	708.5	711.5	714.4	100	49	84	NE 0	SW 0-1	W 0	10	8	0	0.[illegible]	✳ n-9
19	−3.0	−0.7	3.4	−0.1	0.8	711.8	710.0	711.0	86	87	68	NE 0	NE 0	SW 2-3	10	10	8	12.3	✳ 7½-17, ● 17-n m. U.
20	1.4	5.4	−1.2	1.9	2.7	713.6	712.5	712.5	78	46	76	W 0-1	W 0	N 0	5	6	0	.	
21	−5.4	−0.4	−2.2	−2.7	−2.0	710.8	708.1	706.7	62	43	74	NE 0	NE 0	NE 0	1	10	10	.	△ 19-20
22	−2.2	3.0	−2.3	−0.5	0.2	713.7	717.6	720.4	97	57	71	NE 0	NE 0	NE 0-1	10	10	0	.	
23	−7.0	0.6	−1.2	−2.5	−1.9	719.7	716.2	714.2	78	42	64	NE 0	NE 0	NE 0	2	2	2	.	
24	−3.0	3.0	2.4	1.0	1.6	714.9	716.5	721.8	80	54	89	NE 0	SW 0	N 0	8	10	10	0.3	✳° 13½
25	0.9	4.2	−1.2	1.3	1.8	725.3	725.8	**726.0**	61	42	69	NE 0	NE 0	NE 0	3	0	0	.	
26	−2.5	4.9	2.2	1.5	1.9	725.2	724.0	722.5	67	45	73	NE 0	NE 0	NE 0	7	6	2	.	Ψ abds.
27	1.0	7.9	2.0	3.5	3.8	720.5	718.5	719.3	77	40	87	NE 0	NE 0	NE 0	4	3	7	.	
28	0.0	5.9	3.2	3.0	3.3	720.7	717.9	716.2	90	52	74	NE 0	NE 0	SE 0	5	10	10	.	
29	5.4	8.7	2.4	5.5	5.7	711.6	713.3	714.5	51	40	94	NE 0	W 1	NW 0	8	10	3	2.7	● 14½-19
30	0.9	4.7	4.7	3.1	3.2	714.4	712.3	710.7	79	49	43	NE 0	N 0	N 0	1	1	10	0.5	⊔ ≡° a, ● n (30/31)
31	2.0	7.0	1.7	3.8	3.8	710.7	709.6	710.7	92	53	85	NE 0	NW 0	NW 0	10	5	2	.	
																		Summe	
Mittel	−1.1	3.6	0.4	1.0	—	715.4	714.8	714.9	79	53	74				5.8	5.3	4.9	68.4	

$\lambda = 8^\circ 57'$, $\beta = 46^\circ 0'$.
$Hb = 276.2^m$, $G = 0.03$ m/m.

Lugano.

Januar 1926.
Beobachter: *G. Malatesta.*

Tag	Lufttemperatur 7³⁰	13³⁰	21³⁰	Mittel	Abweich. vom Normalst.	Luftdruck 7³⁰	13³⁰	21³⁰	Relative Feuchtigkeit 7³⁰	13³⁰	21³⁰	Windrichtung und Stärke 7³⁰	13³⁰	21³⁰	Bewölkung 7³⁰	13³⁰	21³⁰	Niederschlag	Witterung
1	4.2	8.8	4.2	5.7	4.4	741.6	744.0	744.0	24	30	41	N 0	E 0	N 0	0	0	0	.	
2	1.6	5.2	2.2	3.0	1.7	740.8	738.3	735.8	48	55	73	N 0	S 0	N 0	10	10	10	2.4	●° p
3	1.4	4.6	2.8	2.9	1.6	734.6	733.2	732.2	68	65	72	N 0	S 0	N 0	10	0	10	.	
4	1.4	**11.4**	8.0	6.9	5.6	730.6	732.7	737.7	74	**22**	24	N 0	NE 1	N 0	5	5	0	.	
5	1.4	9.4	6.2	5.7	4.5	738.1	737.4	739.4	24	35	28	W 0	S 0	N 0	0	0	0	.	
6	0.6	6.4	1.0	2.7	1.5	740.6	741.2	743.0	29	43	62	N 0	S 0	N 0	0	0	0	.	
7	-0.8	4.0	1.0	1.4	0.2	743.7	742.6	741.6	70	63	68	N 0	S 0	N 0	0	0	0	.	
8	7.8	10.6	4.8	7.7	6.5	741.8	742.3	743.2	28	25	38	NE 2	NE 1	NE 0	0	0	0	.	
9	-1.0	5.0	1.0	1.7	0.5	742.8	742.0	743.6	37	39	42	N 0	S 0	N 0	0	0	0	.	
10	-2.6	4.0	0.0	0.5	-0.7	746.0	745.2	744.9	54	46	51	N 0	S 0	N 0	0	0	0	.	
11	-1.8	4.0	0.0	0.7	-0.5	743.6	741.3	740.2	52	51	60	N 0	S 0	N 0	0	0	0	.	
12	1.0	-2.0	-5.8	-2.3	-3.5	738.0	737.9	739.0	80	78	85	S 0	SW 0	S 0	10	10*	10	14.6	✳° a, ✳ p ⊠
13	**-12.0**	-6.4	-8.5	-9.0	-10.2	739.1	737.8	737.9	70	70	78	W 0	SW 0	N 0	10	10	10	1.0	✳ n (13/14) ⊠
14	-6.0	-1.4	-3.0	-3.5	-4.7	734.0	733.1	732.6	84	70	85	N 0	N 0	N 0	10*	10*	10*	6.8	✳ n-n ⊠
15	-1.0	0.6	0.0	-0.1	-1.4	737.2	**726.1**	726.9	84	84	85	N 0	N 0	N 0	10*	10*	10*	**16.4**	✳ n-n ⊠
16	-5.0	2.6	-2.0	-1.5	-2.8	731.1	730.2	729.9	34	34	50	N 0	E 0	N 0	0	1	0	.	⊠
17	-7.0	2.4	-4.0	-2.9	-4.2	730.2	730.0	730.0	55	50	55	N 0	E 0	N 0	0	2	0	.	
18	-7.0	2.0	5.0	0.0	-1.3	731.0	731.4	733.7	56	48	35	N 0	E 0	N 0	0	0	0	.	
19	-6.8	3.4	-3.4	-2.3	-3.7	736.0	734.2	733.3	55	41	64	N 0	S 0	N 0	1	1	0	.	
20	-7.2	4.0	-2.4	-1.9	-3.3	733.4	733.6	734.6	52	55	56	N 0	S 0	N 0	0	0	0	.	
21	-5.0	3.0	-1.4	-1.1	-2.5	734.0	732.9	732.2	55	55	68	N 0	S 0	N 0	0	10	10	.	
22	-4.0	5.0	0.8	0.6	-0.9	733.4	736.5	741.6	75	52	53	N 0	E 0	N 0	6	0	0	.	
23	-5.4	4.0	-2.8	-1.4	-2.9	744.1	743.3	742.5	56	52	68	N 0	SW 0	N 0	0	2	0	.	
24	-4.0	4.2	-3.4	-1.1	-2.7	740.2	740.2	744.7	58	51	64	N 0	E 0	N 0	5	2	2	.	
25	-5.0	5.0	-1.2	-0.4	-2.0	746.6	748.9	**749.8**	72	50	67	N 0	S 0	N 0	0	1	0	.	
26	-3.0	6.6	1.2	1.6	-0.1	747.9	746.2	746.4	66	56	70	SE 0	N 0	N 0	1	2	0	.	
27	-2.0	6.2	0.8	1.7	0.0	746.8	744.9	746.7	75	55	70	N 0	SE 0	N 0	0	1	5	.	
28	-1.0	5.6	2.4	2.3	0.5	744.6	743.9	744.5	80	70	74	NW 0	SE 0	N 0	1	10	10	1.0	● n (28/29)
29	1.8	2.8	2.2	2.3	0.5	740.9	738.5	737.6	80	80	85	N 0	S 0	N 0	10	10	10	5.0	● n, a
30	0.0	3.2	2.4	1.9	0.0	738.3	738.9	738.6	83	73	80	N 0	E 0	N 0	0	10	10	9.0	● n (30/31)
31	1.2	5.4	1.8	2.8	0.8	735.6	734.6	735.6	84	56	82	N 0	S 0	N 0	10●	10	0	.	
																		Summe	
Mittel	-2.1	4.2	0.3	0.8	—	738.6	738.2	738.8	60	53	62				3.2	3.8	3.6	56.2	

$\lambda = 7^\circ 35'$, $\beta = 47^\circ 33'$,
$Hb = 277.2^m$, $G = 0.13$ m/m.

Basel.

Januar 1926.
Bernoullianum.

Tag	7³⁰	13³⁰	21³⁰	Mittel	Abweich.	7³⁰	13³⁰	21³⁰	7³⁰	13³⁰	21³⁰	7³⁰	13³⁰	21³⁰	7³⁰	13³⁰	21³⁰	Niederschlag	Witterung
1	7.4	**9.9**	6.6	8.0	8.3	745.3	746.9	743.5	75	55	71	SW 3	NW 1	SE 1	4	7	10	.	● 5 1/2-6
2	7.0	9.4	8.4	8.3	8.6	734.0	732.1	731.9	66	81	81	SE 2	SE 1	SW 1	10	8	10	1.7	●° 11 3/4-12 1/4, ● 12 1/4-12 3/4, *)
3	8.3	8.6	5.6	7.5	7.8	735.8	735.4	730.4	80	63	91	W 2	W 2	S 0	10	8	10●	1.9	●° 1, ● 20 1/2-22 3/4
4	5.6	6.9	6.2	6.2	6.5	734.7	737.7	738.9	76	63	71	W 1	SW 2	SW 1	10	10	10	2.3	● 14 1/4, ●° 15 1/4
5	4.0	7.2	6.2	5.8	6.1	739.4	740.8	742.1	95	75	79	E 1	SW 2	S 0	10●	10	10	1.4	● 1 1/4-2 1/2, 5 3/4-6 1/4, 7-7 3/4
6	5.2	7.5	7.2	6.6	6.9	742.4	742.5	742.8	95	86	91	SE 1	SE 1	SW 1	10	10●	10	1.1	● 1 1/4-3 1/2, ●° 12 1/4-14 1/4
7	8.0	8.2	7.2	7.8	8.2	743.4	743.3	741.0	83	78	70	W 3	S 1	SW 1	10	3	10	1.6	● 0 1/2-0 3/4, 3-7 1/4 zeitw., *)
8	4.1	5.8	1.4	3.8	4.2	744.7	745.9	746.0	82	70	89	S 1	W 1	SE 0	10●	5	0	0.2	●° 4 3/4-8 zeitw.
9	-0.2	4.1	1.7	1.9	2.3	744.3	743.4	744.0	89	62	77	SE 1	SE 1	E 1	10	1	0	.	⊔ a
10	0.3	4.3	1.0	1.9	2.3	744.2	743.6	744.8	71	59	79	E 1	E 1	SE 1	1	3	0	.	⊔ a
11	-2.1	2.3	-2.8	-0.9	-0.5	745.0	744.4	744.3	85	80	95	SE 1	N 1	N 0	0≡	0	10≡	.	⊔ ≡° a, ≡ 20-n
12	-3.8	-0.4	-6.8	-3.7	-3.3	741.6	740.0	739.1	95	**40**	51	N 1	E 2	E 2	2≡	0	0	.	≡° ⊔ ∨° a
13	-9.0	-7.6	-8.5	-8.4	-8.1	736.5	734.6	733.2	53	56	64	E 1	E 2	E 1	0	1	3	.	
14	**-10.6**	-5.3	-5.8	-7.2	-6.9	730.8	730.2	731.1	87	66	66	N 0	NW 1	NW 0	10≡	10	10	2.9	≡° ⊔ a [16-22
15	-6.0	-6.5	-6.6	-6.4	-6.1	732.3	733.8	735.3	90	83	89	W 0	W 1	E 1	10*	10*	10*	2.7	✳ 5-9, 13-16, ✳° 9-13, ⊠
16	-7.8	-3.6	-4.7	-5.4	-5.1	731.9	730.7	729.5	90	89	90	E 1	E 1	NW 1	8	10*	10	2.1	✳ 11 1/4-14, ✳° 14-16 ⊠
17	-3.8	-0.1	-1.7	-1.9	-1.6	731.7	727.8	**726.1**	89	92	93	SE 1	E 1	E 1	10	8	10*	**12.4**	✳ 14 1/4-n ⊠
18	-1.8	-0.4	0.7	-0.5	-0.3	732.9	737.6	737.8	94	83	81	W 1	SW 1	SE 1	10	10*	10	0.2	✳ n-7 1/4, 16-16 3/4, *) ⊠
19	-2.1	0.1	3.5	0.5	0.7	734.2	730.8	734.9	88	91	82	SE 1	E 1	W 2	10	10	10●	4.9	✳ 8 1/2-9 1/2, 11 1/2-13, *) ⊠
20	2.3	4.2	2.0	2.8	3.0	736.5	735.9	736.0	89	77	91	S 1	W 1	S 1	10	10	8	0.1	●° 9 3/4, 11 1/2 ⊠
21	-2.2	1.1	-0.4	-0.5	-0.3	733.3	730.0	730.8	93	78	92	SE 1	E 1	E 1	10≡	10	10*	1.7	✳ 19-22 1/2, ≡° a ⊠
22	-2.8	-0.1	-2.2	-1.7	-1.6	739.5	742.1	743.3	94	74	84	W 1	S 1	S 1	10≡	5	6	.	≡° a, ⋓ 20-21 1/2 ⊠
23	-3.1	3.2	0.0	0.0	0.1	741.4	738.3	736.1	87	61	75	SE 1	E 1	S 1	10	4	8	.	⋓ 20, ⋓ 21 1/2 ⊠
24	-0.4	5.6	3.2	2.8	2.9	737.4	740.4	745.7	79	73	76	S 1	W 1	S 1	10	8	10	.	⊠
25	1.0	6.4	1.5	3.0	3.0	747.7	747.7	**748.0**	91	60	85	SE 1	SE 1	SE 1	0≡	5	8	0.1	⋓ 19 1/4-21 1/2 ⊠
26	2.9	5.8	4.1	4.3	4.3	747.8	747.2	746.1	80	87	82	SE 1	SE 0	SE 0	10	10	10	0.3	●° 5 1/4, 10 1/4, 12-13 1/4, ⊠
27	4.0	7.2	2.9	4.7	4.6	742.4	740.9	741.4	83	66	89	E 1	E 1	SE 0	10	10	3	.	⋓ 20 [● 9-9 1/4
28	2.1	5.9	3.7	3.9	3.8	743.7	741.8	738.3	87	72	85	SE 1	E 1	SE 1	10≡	10	0	.	≡° a, ⋓ 23 1/4
29	3.8	3.7	3.2	3.6	3.4	732.6	733.3	736.3	81	90	93	SE 1	SE 1	SE 1	10	10●	1	2.8	● 9 3/4-12 3/4, ●° 13 1/2-15 1/4
30	2.1	7.7	4.6	4.8	4.5	737.2	734.8	733.2	96	67	78	SE 1	E 1	SW 1	0≡	3	10	0.4	● 0-0 3/4
31	3.6	6.0	3.9	4.5	4.1	731.8	731.5	732.3	87	82	90	SE 1	E 1	SE 1	10	10●	8	0.7	●° 3, 13 1/2-14 1/2, ● 4 1/4-5 1/4, [8-8 1/4, ⌒° 16 3/4
																		Summe	
Mittel	0.5	3.5	1.5	1.8	—	738.6	738.2	738.1	85	72	82				7.9	7.1	7.3	41.5	

*) 2. 19 1/2-20 3/4. *) 7. 20 1/2-21, 21 3/4-22. *) 18. ✳° 12 1/4-14. *) 19. 15 3/4-15 1/2, ●° 16-16 3/4, 13 3/4-15 1/4, 15 1/2-16, 16 3/4-21 3/4.

Januar 1926.
Beobachter: *Observatorium.*

Säntis.

$\lambda = 9^\circ 20'$, $\beta = 47^\circ 15'$.
$Hb = 2500.1^m$, $G = -0.16$ m/m.

Tag	Lufttemperatur 7³⁰	13³⁰	21³⁰	Mittel	Abweich. vom Normalst.	Luftdruck 7³⁰	13³⁰	21³⁰	Relative Feuchtigkeit 7³⁰	13³⁰	21³⁰	Windrichtung und Stärke 7³⁰	13³⁰	21³⁰	Bewölkung 7³⁰	13³⁰	21³⁰	Niederschlag	Witterung
1	-8.1	-9.5	-9.5	-9.0	-0.2	561.9	564.7	565.1	100	100	100	SW 3	WSW 3	W 4	10≡*	2	10	10.2	≡ ✳ a, ⸗ n (1/2)
2	-3.4	-4.2	-5.5	-4.4	4.4	561.2	557.4	555.6	100	100	100	SW 3	WSW 4	WSW 4	10	10≡*	10≡*	**54.2**	≡ ✳ p, n, ⸗ p
3	-6.4	-7.4	-6.2	-6.7	2.1	557.1	556.0	553.1	100	100	100	WSW 2	WSW 2	WSW 2	10≡*	10≡*	10≡*	42.1	≡ ✳ ⸸ n-n
4	-9.8	-10.4	-10.5	-10.2	-1.4	554.8	556.9	558.3	100	100	100	W 1	WSW 2	W 1	10≡*	10≡*	10≡*	33.4	≡ ✳ ⸸ n-n
5	-9.1	-9.4	-10.4	-9.6	-0.7	559.1	559.8	560.9	100	100	100	W 1	WSW 2	WSW 1	10≡*	10≡*	10≡*	36.4	≡ ✳ ⸸ n-n
6	-9.0	-7.0	-5.6	-7.2	1.7	561.7	562.1	563.4	100	100	100	WSW 1	WSW 2	WSW 2	10≡*	10≡*	10≡*	30.7	≡ ✳ ⸸ n-n
7	-5.8	-7.6	-8.9	-7.4	1.5	562.8	563.4	561.0	100	100	100	WSW 2	WSW 3	W 4	10≡*	3	10≡*	26.0	≡ ✳ ⸸ a, n, ⸗ p-n
8	-12.4	-11.4	-13.0	-12.3	-3.4	561.5	561.8	562.9	100	100	100	SW 2	WSW 2	WSW 1	10≡*	10≡*	10	9.4	≡ ✳ ⸸ n bis abds.
9	-14.3	-10.2	-10.8	-11.8	-2.8	562.5	562.3	563.5	100	80	25	SW 2	W 1	WSW 0	5	2	0	.	
10	-6.0	-5.3	-5.2	-5.5	3.5	564.4	564.8	565.4	10	**0**	16	N 1	NE 1	NE 2	1	1	1	.	
11	-6.4	-6.4	-10.5	-7.8	1.2	564.5	563.7	561.7	60	65	**0**	NE 2	SE 3	SE 3	1	2	2	.	⸗ p, n
12	-17.6	-20.8	**-21.8**	-20.1	-11.1	556.2	553.6	551.1	**0**	100	50	ENE 3	E 3	NE 2	0	2	0	.	
13	**-21.8**	-21.4	-18.3	-20.5	-11.5	549.5	547.9	549.0	65	45	60	NE 2	SE 3	S 3	0	1	0	.	
14	-12.4	-8.4	-8.6	-9.8	-0.8	549.2	549.7	551.0	100	80	100	S 3	SSW 3	SSW 3	10	8	8	.	
15	-8.1	-15.7	-19.8	-14.5	-5.5	548.7	548.5	549.8	100	100	100	SSW 2	WNW 2	N 3	8	10≡*	10≡*	9.4	≡ ✳ ⸸ 9½-n, ⸗ p
16	-18.5	-14.5	-15.2	-16.1	-7.1	548.8	548.6	548.5	100	100	100	W 4	W 4	WSW 2	7	10≡*	10≡*	10.0	≡ ✳ ⸸ 8½-n, ⸗ p
17	-16.0	-14.2	-9.5	-13.2	-4.2	549.3	548.6	**547.3**	100	95	100	WSW 2	WSW 4	WSW 5	10≡*	7	10≡*	25.2	≡ ✳ früh, ✳ p, ≡ ✳ n
18	-10.2	-15.1	-15.3	-13.5	-4.5	550.5	553.0	554.5	100	100	100	WSW 4	WSW 3	WSW 2	10≡*	10≡*	10≡*	10.0	≡ ✳ ⸸ n-n
19	-13.0	-7.1	-11.3	-10.5	-1.5	552.6	551.4	553.6	100	100	100	WSW 3	WSW 3	WSW 2	10≡*	10≡*	10≡*	28.2	≡ ✳ ⸸ n-n
20	-13.2	-12.0	-13.5	-12.9	-3.8	554.6	554.3	554.2	100	100	100	WSW 2	WSW 1	W 1	10≡*	10≡*	10≡*	21.9	≡ ✳ ⸸ n-n
21	-15.6	-12.7	-12.5	-13.6	-4.5	552.6	551.3	550.9	100	90	100	SW 1	SW 3	WSW 1	2	9	10*	1.0	✳° 21
22	-15.2	-14.0	-11.1	-13.4	-4.3	556.2	558.9	561.5	100	80	100	NNW 2	NNW 3	NNW 2	2	2	3	.	
23	-9.0	-2.2	-3.0	-4.7	4.4	561.0	560.7	559.8	60	70	50	WSW 4	SW 3	SW 3	7	7	5	1.0	⸗ n-n
24	-7.0	-6.4	-9.7	-7.7	1.4	558.9	560.3	563.9	100	100	100	W 4	WSW 2	W 2	10≡*	10≡*△	10*	6.0	≡ ✳ früh, p, △ mitt., ✳ n
25	-10.0	-4.3	-3.2	-5.8	3.3	566.3	568.0	**568.8**	100	15	90	WSW 2	SW 3	WSW 4	1	1	2	.	⸗ abds.
26	-3.2	-3.3	-2.5	-3.0	6.1	568.3	567.9	568.0	100	100	94	WSW 5	WSW 5	WSW 3	10	10*	10	2.5	✳° mitt., ≡ ✳ p, ⸗ n-n
27	-2.2	**1.6**	0.8	0.1	9.2	566.1	565.9	565.7	24	30	40	WSW 4	WSW 3	WNW 3	8	6	5	2.0	
28	-4.0	0.8	-0.8	-1.3	7.8	565.7	564.5	562.9	100	20	30	WSW 3	SW 1	SW 3	10≡	10	8	.	≡ früh
29	-0.0	-4.8	-8.2	-4.3	4.8	558.2	556.9	558.0	30	100	100	S 2	S 2	WSW 3	10	10≡*	10≡*	21.4	≡ ✳ p, n
30	-10.1	-7.5	-5.5	-7.5	1.6	558.3	557.6	556.5	100	100	90	SW 2	SSW 1	S 1	5	2	10	.	
31	-7.1	-5.4	-8.2	-6.8	2.2	555.3	555.0	555.7	100	100	100	SSW 2	SW 2	SW 3	9	10≡*	1	5.5	≡ ✳ a, ✳ p
																		Summe	
Mittel	-9.8	-8.9	-9.5	-9.4	—	558.0	557.9	558.1	85	83	82				7.3	6.9	7.3	386.5	

Januar 1926.
Beobachter: Frl. *F. Lombardi.*

St. Gotthard (Hospiz).

$\lambda = 8^\circ 34'$, $\beta = 46^\circ 33'$,
$Hb = 2102.9^m$, $G = -0.14$ m/m.

1	-4.6	-4.8	-0.2	-3.2	4.6	594.4	595.6	597.7	51	42	64	N 2	N 2	N 2	0	0	3	.	
2	-2.0	-2.5	-5.2	-3.2	4.6	592.5	588.9	586.1	62	54	61	N 1	S 1	N 0	3	5	0	11.5	⸸ n-n, zeitw.
3	-4.8	-3.3	-4.5	-4.2	3.6	587.1	586.9	584.3	80	71	61	N 1	N 1	N 1	10	5	10	9.0	✳ 20½-n, ≡ n-n
4	-5.8	-7.1	-8.2	-7.0	0.9	583.8	586.1	588.4	72	61	75	N 2	N 2	N 2	10	8	0	11.1	✳ n (4/5), ≡ n-10½
5	-9.4	-6.1	-7.2	-7.6	0.3	588.4	589.1	591.1	76	75	70	N 1	N 1	N 3	10	10	10	9.0	✳ ⸗ 19-n, ≡ n-n
6	-6.9	-5.0	-4.1	-5.3	2.6	591.2	591.6	593.1	76	65	75	N 1	N 1	N 1	10	0	0	2.3	✳ n (6/7), ≡ n-9
7	-3.8	-3.5	-5.0	-4.1	3.8	593.4	593.6	591.7	78	64	50	N 0	N 0	N 0	10	5	0	4.0	✳ n (7/8), ≡ n-8½, ≡°
8	-10.0	-8.6	-13.4	-10.7	-2.8	591.6	592.0	592.5	67	63	67	N 2	N 2	N 1	10	10	0	.	[zeitw.
9	-6.8	-5.4	-5.5	-5.9	2.0	592.2	591.7	593.2	31	28	41	N 1	N 1	N 1	0	0	0	.	
10	-4.0	-2.6	-2.9	-3.2	4.7	593.7	594.1	594.7	28	24	**22**	N 1	N 1	N 1	0	0	0	.	
11	-4.8	-2.5	-8.0	-5.1	2.8	593.0	593.0	590.6	33	35	50	N 2	N 2	N 3	0	3	0	.	
12	-12.4	-14.4	-17.2	-14.7	-6.8	585.4	583.6	582.5	61	55	55	N 4	N 2	N 0	0	10	0	.	≡ 10¾-16
13	**-23.2**	-18.6	-19.2	-20.3	-12.4	580.0	579.6	580.5	56	55	68	N 0	S 2	S 0	0	0	5	3.8	
14	-13.7	-9.0	-8.8	-10.5	-2.5	579.7	580.5	580.4	72	66	80	S 1	S 1	S 0	10	10	10	24.1	✳° n-n zeitw., ✳ 21-n, *)
15	-12.4	-15.4	-17.3	-15.0	-7.0	**577.6**	577.7	580.7	78	76	72	N 2	N 2	N 4	10	10	10	**30.7**	✳ n-10¼, n, ≡ n-n, ⸗ 20-n
16	-14.8	-11.3	-13.4	-13.2	-5.2	579.4	579.1	578.3	64	71	77	N 0	E 0	E 1	5	10	10	3.2	✳ 13¼-15¼, ≡ 11-n
17	-15.0	-8.3	-12.0	-11.8	-3.9	579.3	579.3	578.5	60	59	70	N 0	SE 1	SE 1	0	0	10	5.1	✳ 16¼-19¾, ≡ 16½-n
18	-7.8	-10.2	-12.4	-10.1	-2.2	580.8	582.9	584.9	82	78	85	N 1	N 3	N 3	10	10	10	16.3	⸸ ⸗ 11-n, ≡ n-n
19	-9.8	-8.2	-7.7	-8.6	-0.7	583.9	583.2	583.9	75	70	81	N 0	S 1	N 1	10	10	10	16.6	✳ 10¼-14¼, ≡ n-n
20	-10.0	-7.8	-10.8	-9.5	-1.6	585.0	584.9	584.5	64	65	70	N 2	N 1	N 0	3	10	5	3.0	✳ 11-13¼, ≡ 10-14
21	-12.0	-7.3	-11.9	-10.4	-2.5	584.0	582.1	581.4	63	50	70	N 0	SE 1	SE 0	0	7	7	7.4	
22	-12.1	-12.1	-8.2	-10.8	-2.9	584.6	588.7	591.3	78	60	35	N 3	N 4	N 1	10	4	0	.	≡ n-9½, ⸗ n-16
23	-7.6	-2.4	-7.2	-5.7	2.2	591.5	591.2	590.2	45	31	35	NE 0	SE 0	SE 1	0	3	0	.	
24	-6.0	-5.2	-6.7	-6.0	1.9	589.0	589.4	593.4	43	45	75	SE 0	N 1	N 0	5	3	10	.	≡ 16½-n
25	-7.2	-2.0	-0.8	-2.8	5.1	596.6	597.8	**598.5**	44	45	40	N 0	N 0	N 0	0	0	0	.	
26	0.4	-1.0	0.0	-0.3	7.6	597.9	598.0	597.4	42	44	61	N 1	N 1	N 1	3	5	7	.	
27	-0.6	**3.2**	-1.4	0.4	8.2	595.8	595.5	594.9	58	48	64	N 0	N 0	S 0	0	0	0	.	
28	-1.9	2.6	-5.0	-1.4	6.4	594.9	594.3	593.1	51	40	47	N 1	S 1	SE 1	5	10	3	.	
29	-5.2	-3.0	-6.8	-5.0	2.8	589.5	583.9	588.1	64	58	61	SE 1	SE 1	SE 1	10	10	5	3.5	✳° 14½-18¼
30	-8.4	-2.2	-6.2	-5.6	2.2	588.2	587.9	587.2	48	40	75	N 1	SE 0	SE 2	0	0	10	9.4	≡ 16¾-n, ✳ n
31	-6.0	-4.1	-8.3	-6.1	1.7	585.8	585.0	586.4	78	61	61	SE 0	SE 0	SE 0	10	10	0	.	≡ n-11
																		Summe	
Mittel	-8.0	-6.1	-7.9	-7.3	—	588.1	588.0	588.3	61	55	62				5.0	5.4	4.4	170.0	*) **14.** ≡ n-9, abds.

$\lambda = 7^\circ\ 26'$, $\beta = 46^\circ\ 57'$,
$H_b = 572.2^m$, $G = 0.05$ m/m.

Bern.

Februar 1926.
Tellur. Observatorium.

Tag	Lufttemperatur 7³⁰	13³⁰	21³⁰	Mittel	Abweich. vom Normalst.	Luftdruck 7³⁰	13³⁰	21³⁰	Relative Feuchtigkeit 7³⁰	13³⁰	21³⁰	Windrichtung und Stärke 7³⁰	13³⁰	21³⁰	Bewölkung 7³⁰	13³⁰	21³⁰	Niederschlag	Witterung
1	0.2	4.5	2.3	2.3	3.4	706.4	706.2	705.7	91	85	91	S 0	SW 0	SE 0	10	10	10	1.3	●° 8¼–10¼ m. U., ≡ 8–12¾
2	1.0	5.0	1.2	2.4	3.4	704.1	702.5	702.3	93	83	91	W 0	SE 0	SW 0	10	10	0	0.4	●° 4–7¾, 15–15¼, *)
3	–0.1	5.3	3.4	2.9	3.8	697.8	**694.7**	697.7	94	83	92	W 1	W 1	W 1	10	6	10	3.1	⌊ früh, ≡ 8¾–10¼, *)
4	4.2	6.0	3.8	4.7	5.6	702.9	704.5	707.6	82	73	91	SW 2	W 0	W 0	1	8	10	0.7	●° 0–5, 11¼–11½, 13¾–16, *)
5	2.4	9.0	4.3	5.2	6.0	710.7	711.0	709.9	94	71	90	SE 0	SE 0	W 0	8	0	0	.	
6	**–1.1**	5.7	3.4	2.7	3.4	707.4	705.3	702.3	96	83	90	W 0	N 0	W 1	3	7	0	.	⌊ ☿ früh, ≡ 8–9
7	5.4	8.6	5.1	6.4	7.0	705.6	706.5	708.9	79	68	95	SW 0	SW 0	W 0	10	9	10	3.5	●° 14–19 ztw., 19½–n, ⸗ 3–5
8	3.8	7.4	2.3	4.5	5.0	709.3	708.1	705.7	97	80	90	SW 0	W 0	E 0	10	10	0	.	●° n–16½ m. U.
9	1.2	5.3	4.1	3.5	3.9	703.9	702.9	703.0	96	88	95	E 0	E 0	NW 0	10	10	10	6.7	≡ 7¼–13, ◐° 19½–n
10	3.2	6.5	4.8	4.8	5.1	704.3	705.0	705.4	96	88	95	SW 0	SW 0	S 0	10	10	7	1.3	●° n–10½, ≡ 7½–11
11	2.2	7.8	5.2	5.1	5.3	706.4	706.1	706.4	96	80	90	S 0	SSW 0	SSW 0	10	10	10	3.0	●° 14¼–n m. U., ≡ 7½–11, *)
12	4.3	5.6	4.7	4.9	5.0	706.2	707.2	709.9	96	88	87	W 1	W 0	S 1	10	10	10	2.1	●° n–12½ m. U., 16¾–18¼
13	1.0	7.4	4.3	4.2	4.1	710.3	710.2	712.1	90	71	84	SE 0	NE 0	SE 0	4	3	0	.	
14	–0.4	6.9	3.2	3.2	3.0	715.5	716.3	718.2	92	74	86	SE 0	NE 2	E 0	0	2	0	.	⌊ früh, ⸗ 13–18
15	**–1.1**	6.5	3.7	3.0	2.7	718.7	717.5	716.4	93	66	83	S 0	SW 1	S 0	1	5	10	.	⌊ früh
16	2.4	4.5	2.9	3.3	2.9	714.6	715.5	716.0	78	93	93	S 0	W 1	S 0	10	10	4	2.8	●° 8½–14
17	–0.5	6.9	5.9	4.1	3.6	714.5	713.9	712.6	94	**53**	68	S 0	SW 2	W 2	0	10	10	1.1	⌊ früh, ●° 20–n, ⸗ 8–n
18	5.0	6.5	5.7	5.7	5.0	709.2	708.9	713.2	84	79	75	W 2	SW 3	SW 1	10	9	8	**10.2**	●° n–13½, ⸗ n–5, 7½–19
19	5.0	10.5	8.2	7.9	7.1	712.5	713.7	718.3	95	73	70	SW 0	W 2	W 1	10	10	10	1.8	●° 7½–12¼ m. U., ● tr. *)
20	4.9	10.4	5.0	6.8	5.9	718.9	718.1	717.4	79	57	87	SW 0	SW 1	W 0	0	0	0	.	
21	0.0	10.2	5.7	5.3	4.3	716.9	717.1	717.5	93	57	76	S 0	W 0	SE 0	0	8	5	.	⌊ früh
22	2.4	9.1	6.4	6.0	4.9	716.3	715.5	718.7	81	56	80	S 0	SW 0	SW 0	10	10	8	0.1	●° 15–16 m. U., ≡ 10–13
23	0.8	8.4	5.2	4.8	3.6	719.5	718.9	718.7	98	76	89	E 0	NE 1	N 0	3	6	8	.	≡ 7½–10½
24	2.8	**10.9**	5.6	6.4	5.0	718.8	718.6	718.7	94	60	88	W 0	NE 1	W 0	2	0	0	.	
25	–0.4	9.4	7.5	5.5	4.0	719.4	718.9	719.3	96	72	76	W 0	NE 1	NE 1	10	0	0	.	⌊ früh, ≡ n–8¼, ⸗ 16–18
26	0.5	7.4	3.5	3.8	2.2	720.6	720.8	722.2	96	77	92	NE 0	NE 0	NE 0	10	0	0	.	≡ 7½–11½
27	2.3	5.0	3.0	3.4	1.7	**723.3**	723.0	722.8	97	81	94	E 0	NW 0	W 0	10	10	9	.	≡ n–10
28	2.3	6.8	5.2	4.8	2.9	720.2	718.4	719.1	94	90	90	W 0	SW 1	S 1	10	10	8	3.5	⌓ früh, ◐° 9¾–14, 18½–19, *)
Mittel	1.9	7.3	4.5	4.6	—	711.9	711.6	712.4	92	75	87				6.9	6.9	5.6	Summe 41.6	

*) **2.** ≡ 8¼–10½, 17–20¼. *) **3.** ●° 15½–17 m. U., 18¼–19, 23–24. *) **4.** n, ⸗ 7½–9. *) **11.** 19–n. *) **19.** 12¼–16 zeitw., ≡ 8¼–9½, ⸗ 11–21. *) **28.** ≡ 9½–11.

$\lambda = 6^\circ\ 57'$, $\beta = 47^\circ\ 0'$,
$H_b = 487.3^m$, $G = 0.06$ m/m.

Neuchâtel.

Februar 1926.
Observatorium.

Tag	7³⁰	13³⁰	21³⁰	Mittel	Abweich. vom Normalst.	7³⁰	13³⁰	21³⁰	7³⁰	13³⁰	21³⁰	7³⁰	13³⁰	21³⁰	7³⁰	13³⁰	21³⁰	Niederschlag	Witterung
1	0.9	2.4	1.9	1.7	1.1	713.7	713.2	712.8	100	100	100	NW 1	NE 0	NE 1	10	10	10	2.0	●° 7¾–n m. U., ≡² n–n zeitw.
2	1.4	2.9	1.0	1.8	1.1	710.9	709.1	709.1	100	100	96	NW 1	W 1	N 0	10	10	3	.	●° n (½), ≡² n–p zeitw.
3	0.0	2.6	4.7	2.4	1.6	704.4	**701.6**	705.5	100	98	98	N 0	W 1	W 1	10	10	10	4.3	●° 20½–n m. U., ≡² n–14½
4	2.5	6.7	4.9	4.7	3.8	710.4	711.9	714.7	89	76	93	NW 1	W 1	W 1	2	9	10	1.3	● n (¾), ● tr. a
5	4.4	10.6	4.7	6.6	5.7	717.9	718.0	717.2	97	69	93	W 0	E 1	N 1	10	2	2	.	● n (⁴/₅) m. U.
6	–0.4	2.9	4.0	2.2	1.2	714.8	712.2	709.7	100	100	91	NW 1	E 1	NW 1	10	10	5	.	≡² n–16
7	5.8	8.4	5.9	6.7	5.6	713.0	713.9	716.0	87	72	95	W 1	SW 2	W 1	8	10	10	1.2	●° 13½–n m. U.
8	4.8	8.0	2.4	5.1	3.9	716.5	714.9	712.9	97	83	89	NE 0	E 1	N 0	10	7	0	0.3	●° n (⁷/₈)
9	2.0	4.1	4.2	3.4	2.2	710.7	709.9	710.2	98	98	100	N 0	SW 1	N 0	10	10	10	4.5	●° n–n m. U., ≡ n–n m. U.
10	4.0	6.2	4.8	5.0	3.7	711.4	712.2	713.0	100	98	98	N 1	N 0	N 1	10	10	9	0.6	● n–13, ≡ n–12 m. U.
11	3.7	4.8	4.6	4.4	3.0	713.7	713.5	713.6	100	100	100	NE 0	E 1	W 1	10	10	10	1.0	● tr. p zeitw., ≡ a, p
12	3.5	6.6	5.1	5.1	3.6	713.7	714.4	717.3	93	84	92	W 1	W 1	W 1	10	8	10	0.7	●° n–n m. U.
13	3.2	7.5	3.6	4.8	3.2	717.8	717.8	719.5	81	77	83	NE 1	NW 1	N 1	10	7	0	.	
14	0.2	9.5	6.4	5.4	3.7	723.2	723.8	725.7	100	66	66	N 1	E 2	E 2	5	3	0	.	⌊ a, ≡ 7¼–7¾
15	**–0.7**	6.2	3.5	3.0	1.2	726.2	725.1	723.8	100	76	82	N 1	SE 1	N 1	6	7	3	.	⌊ a
16	3.5	5.6	2.2	3.8	1.9	721.9	723.1	723.1	95	85	95	NW 0	W 1	NW 1	10	10	4	0.2	●° 8½–14 m. U.
17	2.6	6.2	5.3	4.7	2.7	721.6	721.2	720.2	83	67	85	W 1	W 3	W 3	6	10	10	7.7	●° 11–n m. U.
18	4.6	4.8	6.2	5.2	3.0	716.8	716.7	720.9	90	92	74	W 3	SW 2	SW 1	10	10	6	**14.7**	● n–17
19	5.6	9.6	8.9	8.0	5.7	720.0	721.1	725.8	97	81	70	W 1	SW 3	W 2	10	10	9	0.8	●° n–14
20	5.6	**12.6**	4.9	7.7	5.3	726.2	725.1	724.6	85	**52**	86	NW 1	SW 1	NW 0	9	3	0	.	≡² n–12½
21	0.5	7.0	5.5	4.3	1.8	724.5	724.5	724.7	100	75	86	NW 1	W 1	NW 1	10	8	7	.	●° 13½–16 m. U.
22	2.3	9.1	9.2	6.9	4.3	723.8	722.6	726.2	95	65	64	NE 1	SE 1	NW 1	10	7	9	0.2	≡² n–12½
23	1.0	9.0	5.5	5.2	2.5	726.7	726.1	726.5	96	74	82	N 1	E 1	NE 1	3	6	0	.	≡ a zeitw.
24	1.5	11.0	5.7	6.1	3.2	726.6	726.2	726.1	96	62	85	NE 0	E 1	NW 1	5	2	0	.	≡ n–10 zeitw.
25	1.0	11.2	9.3	7.2	4.2	727.0	726.6	726.8	100	66	63	N 1	E 1	E 2	4	2	0	.	
26	2.6	9.7	4.6	5.6	2.5	728.3	728.5	730.0	96	73	92	NW 0	E 1	E 1	10	4	3	.	≡° 21½
27	3.2	4.5	3.3	3.7	0.5	**731.2**	730.9	730.6	95	89	98	NE 1	NE 1	N 1	10	10	10	.	●° 10–19 m. U.
28	4.8	7.1	5.0	5.6	2.2	727.4	726.0	726.9	92	91	94	NW 1	W 1	N 1	8	10	9	2.4	
Mittel	2.6	7.0	4.9	4.9	—	719.3	718.9	719.8	95	81	87				8.4	7.7	5.7	Summe 41.9	

Februar 1926.
Beobachter: Frl. *H. Nager.*

Altdorf.

$\lambda = 8^{\circ}\,39'$, $\beta = 46^{\circ}\,53'$,
$Hb = 456.3^{m}$, $G = 0.05$ m/m.

Tag	Lufttemperatur 7³⁰	13³⁰	21³⁰	Mittel	Abweich. vom Normalst.	Luftdruck 7³⁰	13³⁰	21³⁰	Relative Feuchtigkeit 7³⁰	13³⁰	21³⁰	Windrichtung und Stärke 7³⁰	13³⁰	21³⁰	Bewölkung 7³⁰	13³⁰	21³⁰	Niederschlag	Witterung
1	2.2	8.8	12.0	7.7	6.9	715.4	714.6	715.4	80	44	34	SW 0	W 0–1	SE 0–1	10	10	10	.	
2	14.5	15.7	14.5	14.9	14.0	712.2	711.4	711.3	31	31	33	SE 2–3	E 1–2	SE 2–3	10	10	8	.	früh, abds.
3	14.8	15.3	9.3	13.1	12.1	707.0	**703.5**	706.6	32	32	55	E 1	E 2–3	SE 0–1	10	7	0	2.6	● 16–19
4	3.5	8.8	5.8	6.0	5.0	713.2	714.3	717.7	98	56	85	E 0	NW 0	NE 0	8	7	10	0.3	
5	3.2	10.1	4.8	6.0	4.9	720.5	720.6	719.6	93	57	89	NE 0	NW 0	NE 0	8	1	0	.	
6	2.6	**18.5**	14.3	11.8	10.6	716.7	714.0	711.0	100	**20**	27	N 0	S 0–1	SE 3–4	7	7	0	.	abds.
7	7.4	9.6	7.0	8.0	6.8	715.9	716.1	718.6	83	67	95	N 0	N 0	NW 0	10	9	10	3.1	● abds.
8	5.6	8.9	3.4	6.0	4.7	719.5	717.4	715.5	100	91	96	S 0	NW 0	E 0	10	4	0	0.0	● früh
9	3.0	12.6	5.9	7.2	5.8	713.2	711.1	712.0	90	29	82	N 0	SE 1	N 0	10	8	6	.	
10	4.7	8.7	5.1	6.2	4.7	713.7	714.5	715.6	93	67	94	NW 0	W 0	NE 0	10	9	7	.	
11	3.4	8.9	5.8	6.0	4.4	716.1	715.6	716.4	100	61	90	E 0	NW 0	NW 0	10	4	10	0.4	● n (11/12)
12	4.9	6.8	4.5	5.4	3.8	715.9	717.1	720.4	98	94	98	N 0	NW 0	NW 0	10	10	9	3.6	● n, a
13	0.6	7.4	4.2	4.1	2.4	720.8	719.8	722.4	100	49	60	NW 0	NW 0	NE 0	10	1	0	.	
14	−0.8	6.8	2.6	2.9	1.1	725.8	726.5	728.8	87	50	79	N 0	NW 0	E 0	3	0	0	.	
15	**−1.4**	7.2	1.7	2.5	0.6	729.0	727.6	726.3	92	48	69	NE 0	NW 0	NE 0	4	1	0	.	
16	2.5	1.7	4.5	2.9	0.9	724.4	725.2	725.8	63	47	78	NW 0	W 0	W 0	10	10	5	.	●° früh
17	0.2	6.9	5.1	4.1	2.0	724.9	723.4	722.3	90	45	73	E 0	NE 0	NW 0	4	10	10	0.6	●° abds., n
18	5.5	6.3	9.3	7.0	4.9	718.2	718.5	722.2	98	100	85	N 0	W 0	S 0	10	10	10	**16.1**	●° früh, ● a–p
19	3.7	5.3	7.7	5.6	3.4	723.3	722.4	727.2	100	94	75	SE 0	S 0	NW 0	10	10	8	14.4	● a–p
20	4.0	11.1	5.6	6.9	4.6	729.0	727.4	727.3	100	54	80	S 0	NW 0	SE 0	3	0	1	.	
21	0.9	8.2	3.4	4.2	1.8	727.2	727.2	727.7	93	55	79	S 0	NW 0	NW 0	3	2	0	.	
22	4.7	10.0	6.1	6.9	4.4	726.2	724.5	729.0	73	53	100	N 0	W 0	W 0	10	8	10	7.4	● 16½–n
23	2.3	7.7	5.0	5.0	2.4	729.9	728.8	729.1	100	84	99	NW 0	NW 0	SE 0	4	4	5	.	≡ 8½–n
24	4.5	10.9	5.8	7.1	4.4	728.8	728.8	729.1	96	58	87	E 0	NW 0	SE 0	5	6	0	.	
25	1.2	7.4	5.0	4.5	1.6	730.0	729.6	730.2	100	77	92	SE 0	NW 0	NE 0	0	1	0	.	
26	0.1	7.8	3.8	3.9	0.9	730.9	730.9	733.3	98	67	94	SE 0	NW 0	NW 0	0	0	10	.	⊔ früh
27	1.3	8.2	4.1	4.5	1.4	**733.9**	732.7	732.8	93	64	75	S 0	SE 0	E 0	0	0	0	.	
28	4.5	8.1	5.5	6.0	2.8	730.7	728.2	729.5	86	58	100	E 0	NW 0	NW 0	10	10	10	6.7	● 15–n
29																			
30																			
31																			
Mittel	3.7	9.1	6.1	6.3	—	721.9	721.1	722.2	88	59	79				7.1	5.7	5.0	Summe 55.2	

Februar 1926.
Observatorium.

Genf.

$\lambda = 6^{\circ}\,9'$, $\beta = 46^{\circ}\,12'$,
$Hb = 405.0^{m}$, $G = 0.02$ m/m.

1	3.2	4.1	3.7	3.8	3.3	721.2	720.6	719.3	97	97	97	SW 1	W 1	NW 0	10●	10●	10	4.2	● a, p, n
2	2.4	4.4	3.0	3.3	2.8	717.7	716.6	716.0	100	97	97	NW 0	NNE 0	SW 0	10	10	10	0.2	≡² a
3	1.5	7.8	6.4	5.1	4.5	711.3	**710.1**	714.3	99	86	75	W 0	SW 2	SW 2	10	10●	10●	11.2	● p, n
4	5.0	9.0	6.7	7.0	6.4	718.3	719.4	722.3	81	63	85	SW 0	SW 1	SW 0	9	10	10	0.6	● p
5	5.2	9.0	4.8	7.1	6.4	725.7	725.2	724.3	91	73	91	NNE 1	NNE 1	NNE 0	10	3	0	.	
6	0.4	7.2	6.6	4.5	3.7	722.0	719.0	716.8	96	80	88	NE 0	NNE 0	SW 1	9	0	8	0.5	● n
7	7.0	9.4	6.5	7.8	7.0	720.7	722.0	723.7	83	69	88	SW 0	SW 2	NNE 1	10	9	10●	3.7	● p, n
8	5.7	7.2	4.3	6.1	5.1	723.8	722.3	720.7	94	85	90	NW 0	NNE 1	NNE 0	10	9	2	0.5	● n
9	4.1	5.6	5.5	4.9	3.8	718.0	717.4	717.8	99	91	97	NNE 0	NNE 0	NNE 0	10●	10●	10●	22.2	● a, p, n
10	5.0	6.3	6.4	5.8	4.7	718.7	719.7	720.5	100	92	94	NNE 0	NNE 0	NNE 0	10●	10	10●	4.9	● a, p, n
11	5.4	7.4	6.1	6.2	5.0	721.0	721.0	721.1	97	85	97	NNE 0	NNE 0	NNE 0	10	10	9	9.0	● a, p, n
12	4.8	8.8	5.7	6.5	5.2	721.2	722.1	724.7	93	72	90	SW 0	SW 1	SW 1	10	10	8	1.0	● a, p
13	4.0	6.8	4.4	5.0	3.7	725.0	725.0	726.9	90	78	87	SW 0	NNE 1	NNE 0	10	2	9	0.1	●° a
14	3.0	7.5	5.9	5.6	4.1	730.6	730.9	733.0	90	82	85	NNE 0	NNE 1	NE 0	10	1	0	.	
15	**0.0**	7.0	4.7	4.3	2.7	734.0	732.5	731.6	94	61	87	NE 0	NE 0	NNW 0	4	9	9	.	⊔ a
16	4.0	7.0	4.2	4.9	3.3	730.1	730.9	730.7	88	85	94	SE 0	W 0	NE 0	10	10	0	2.5	● a
17	0.4	7.8	9.0	5.0	3.3	730.6	730.6	729.4	96	61	52	SW 0	SW 1	SW 1	4	10	10	3.3	⊔ a, ● p, n
18	6.2	8.2	7.6	7.9	6.1	726.2	726.0	728.6	82	80	90	SW 2	SW 2	SW 1	10●	10●	8	**24.0**	● a, p, n
19	6.9	11.1	8.0	9.2	7.2	729.2	731.3	734.2	92	84	75	SW 1	SW 1	SW 1	10●	10●	9	1.4	● a, p, ⌒ 13½
20	2.7	10.6	4.9	6.4	4.4	734.0	732.6	731.9	95	58	90	SW 0	NNE 0	NNE 0	0	0	0	.	
21	**0.0**	9.5	4.7	4.3	2.2	732.3	732.2	732.3	92	70	88	NE 0	NE 0	NNE 0	5	9	0	.	⊔ a
22	2.7	**16.0**	7.9	7.9	5.6	731.6	730.3	733.3	95	**38**	81	NNE 1	SW 1	SE 0	10	4	0	.	⊔ a
23	1.6	8.4	6.0	6.3	3.9	734.2	733.1	733.9	93	72	82	SW 0	NNE 1	NNE 0	1	2	0	.	⊔ a
24	1.0	9.7	5.6	5.6	3.2	734.4	733.5	733.5	96	69	92	NW 0	NNE 1	NNE 0	0	0	0	.	⊔ a
25	0.4	10.0	6.6	5.9	3.3	734.7	733.8	734.2	98	64	86	NNE 0	NNE 0	NNE 1	0	0	0	.	⊔ a
26	3.8	9.4	6.7	6.5	3.9	735.9	735.7	737.1	90	71	90	SW 0	NNE 1	NNE 0	10	0	0	.	
27	4.0	6.0	5.2	5.4	2.6	**738.5**	738.2	738.0	93	85	87	NNE 0	NNE 0	SW 0	10	10	9	.	
28	4.8	9.0	6.5	6.7	3.8	735.6	734.0	734.1	87	84	94	SW 0	SW 1	W 0	10	9	9	3.5	● a, p
29																			
30																			
31																			
Mittel	3.4	8.2	5.8	5.9	—	727.0	726.6	727.3	93	76	87				7.9	6.7	5.7	Summe 91.8	

Die Beobachtungstermine von Genf sind 7³⁵, 13³⁵, 21³⁵. Die Temperatur-Tagesmittel resultieren aus 8 Beobacht. in dreistündigen Zeitintervallen.

$\lambda = 8^\circ 33'$, $\beta = 47^\circ 23'$,
$Hb = 493.2^{m}$, $G = 0.08\ ^{m}/_{m}$.

Zürich.

Februar 1926.
Meteorol. Zentralanstalt.

Tag	Lufttemperatur 7³⁰	13³⁰	21³⁰	Mittel	Abweich. vom Normalst.	Luftdruck 7³⁰	13³⁰	21³⁰	Relative Feuchtigkeit 7³⁰	13³⁰	21³⁰	Windrichtung und Stärke 7³⁰	13³⁰	21³⁰	Bewölkung 7³⁰	13³⁰	21³⁰	Niederschlag	Witterung
1	**-1.0**	3.1	2.1	1.4	2.2	713.0	713.2	713.1	100	89	100	E 0	NE 1	SW 1	10	10	10●	3.3	● tr. 9-2¼, ●¹ 21½-22¼, *) ⊠
2	1.3	5.8	2.9	3.3	4.0	710.4	708.8	709.2	100	79	98	S 0	N 1	E 0	10≡	10	6≡	.	≡ früh, abds. ⊠
3	0.3	5.8	4.2	3.4	4.0	704.4	**700.4**	704.4	100	75	88	NE 0	NE 0	S 1	10	9	3	1.9	● 17, ≡ früh, ⸗ n (3/4) ⊠
4	4.2	7.4	5.1	5.6	6.1	710.3	711.8	714.5	68	68	91	W 1	W 1	SE 1	6	9●	10	1.9	⸗ ● 1-3, ●° 13¼-13½, *)
5	4.0	11.3	5.4	6.9	7.4	717.0	718.0	716.7	97	57	92	E 1	SE 0	SE 0	5	1	7	.	●ᵕ 1¼-3½, 6-6½
6	0.6	8.9	3.4	4.3	4.7	714.4	712.1	708.4	100	60	96	SE 0	NE 1	NW 0	4	6	2	0.0	
7	4.8	10.7	6.5	7.3	8.0	712.7	713.3	715.5	87	61	88	SW 0	S 1	W 0	10	7	10●	0.5	●° 9-10, n zeitw.
8	5.0	9.3	5.6	6.6	6.8	716.2	715.0	712.8	93	72	86	SE 0	SW 0	NE 0	10	9	5	.	
9	0.8	4.8	4.1	3.2	3.3	710.6	709.6	709.7	100	86	94	NE 0	NW 0	E 0	10≡	10	10	0.3	●ᵕ 15-16, ● tr. p, ≡¹ früh
10	3.2	8.9	4.8	5.6	5.6	711.0	711.9	712.6	100	73	97	S 0	S 0	S 0	10●	10	10	1.0	●° 7½-9½, ⊕ a
11	3.3	9.4	6.6	6.4	6.3	713.2	713.0	713.2	100	70	91	S 0	NW 1	NW 0	10≡	4	10	0.3	≡¹ früh bis 9½
12	4.8	6.4	4.4	5.2	5.0	712.9	714.2	716.9	99	80	93	N 0	SW 1	SE 1	10≡	10	4	2.4	●ᵕ 1-3, 10½-16 zeitw., *)
13	3.0	11.0	4.2	6.1	5.8	717.4	717.4	719.1	96	60	88	SE 0	NW 1	NE 1	5	2	0	.	
14	0.1	10.1	3.0	4.4	4.0	722.6	723.6	725.6	100	59	92	NE 0	NE 1	E 0	6	1	1	.	⌴ früh
15	-0.7	4.3	0.2	1.3	0.8	725.6	724.7	723.4	100	78	100	SE 0	NW 0	W 0	10≡	3	10≡	0.1	⌴° früh, ≡² n-10, *)
16	1.4	4.7	3.4	3.2	2.6	721.2	722.1	722.5	97	93	98	E 0	S 1	E 0	10	10	2	1.8	●° 7¾, 10¼-13, ≡ 10¼-10¾
17	4.4	7.0	6.8	6.1	5.4	720.9	720.1	718.6	66	55	67	SW 1	W 2	SW 2	3	10	10	1.5	
18	5.9	6.9	6.0	6.3	5.4	714.5	714.3	719.8	86	83	66	SW 3	SW 2	W 1	10●	9	10	8.2	● 6¼-16 m. U., ⸗ a
19	5.4	10.1	9.5	8.3	7.3	719.5	718.8	723.8	98	86	63	SW 1	W 2	W 3	10●	10	10	7.0	● n-13, ●° 14¾-17½ m. U., [⸗ p
20	8.2	11.4	4.6	8.1	7.0	725.2	724.7	724.2	64	57	90	SW 2	NE 0	NE 0	8	7	0	.	
21	-0.4	**12.7**	6.6	6.3	5.1	723.7	723.6	723.9	100	52	71	NE 0	W 0	E 1	4	3	3	.	⌴ früh, ≡° 8-10
22	3.8	9.4	6.8	6.7	5.3	722.8	721.8	725.8	84	**50**	97	SE 0	S 0	E 0	10	9	10	2.1	● 15½-15¾, 16¾-17, [●¹ 16-16¾
23	3.4	8.2	6.4	6.0	4.5	726.6	726.4	725.9	100	85	92	NW 0	NW 1	NE 0	10	7	8	.	
24	4.5	12.0	5.6	7.4	5.7	725.7	725.9	725.6	100	63	100	N 1	N 1	NE 0	5	8	0	.	
25	1.4	11.5	7.0	6.6	4.8	726.7	726.6	727.0	100	62	78	NE 0	N 1	NE 1	10≡	0	0	.	≡² n-11½
26	3.0	5.4	5.0	4.5	2.6	727.6	728.6	729.8	100	91	91	N 0	E 0	NE 0	10	10	10	.	
27	4.2	9.3	5.5	6.3	4.3	**730.5**	730.0	729.1	90	63	90	NE 0	W 0	S 0	10	2	9	.	
28	5.2	7.4	5.9	6.2	4.1	726.8	725.2	726.5	94	96	100	S 1	NW 0	SW 0	10	10●	10	6.2	●¹ 12-15½, ●ᵕ 15½-20, [23¼-1¼
Mittel	3.0	8.3	5.1	5.5	—	718.7	718.4	719.2	93	71	89				8.4	7.0	6.4	Summe 38.5	

*) **1.** 23¼, ≡ 18½. *) **4.** 18-18¾, 22-23¼. *) **12.** 19¾-20¼, ≡ a. *) **15.** ≡¹ 10-11½, abds.

$\lambda = 8^\circ 30'$, $\beta = 47^\circ 3'$,
$Hb = 1787.3^{m}$, $G = -0.11\ ^{m}/_{m}$.

Rigi-Kulm.

Februar 1926.
Beobachter: *J. Wiget.*

1	2.0	3.4	2.0	2.5	7.0	608.4	608.9	608.8	20	31	38	W 0	W 0	W 2	10	10	10	2.5	● abds.
2	3.8	5.0	4.0	4.3	8.8	607.0	605.5	605.7	22	20	22	W 1	SE 3	SE 2	10	7	7	.	
3	4.2	5.0	-0.3	3.0	7.5	601.9	**598.9**	599.9	18	17	75	SE 2	SE 3	W 1	10	7	10	4.5	
4	-4.0	-2.0	-1.4	-2.5	1.9	604.3	606.5	608.5	100	95	57	W 2	E 1	W 0	10	5	10	1.3	≡ᵕ früh
5	0.6	4.4	4.4	3.1	7.5	611.7	613.7	613.2	61	27	30	W 3	SW 0	SE 3	3	3	5	.	
6	7.0	**8.1**	4.0	6.4	10.8	611.3	609.3	605.9	**0**	**0**	8	SE 0	SE 3	SE 0	0	3	3	.	
7	-1.0	1.0	-1.4	-0.5	3.9	607.5	608.7	609.6	100	100	100	W 0	W 0	W 0	10	10	10	4.2	✳° abds., ≡° l, ≡ a, p zeitw.
8	-2.5	-0.2	-3.0	-1.9	2.5	610.1	609.1	607.6	100	100	100	W 0	SW 0	SE 0	10	10	0	.	≡ᵕ a, p
9	-1.0	0.8	-0.2	-0.1	4.3	605.4	604.5	604.6	31	27	30	SW 0	W 0	SE 0	10	10	10	.	
10	-0.2	2.0	0.0	0.6	4.9	605.8	607.0	607.4	24	64	44	SE 0	W 0	SE 0	10	10	7	.	
11	-0.8	2.2	-0.8	0.2	4.5	607.8	608.1	608.4	45	44	65	SE 0	SE 0	SE 0	10	3	10	.	
12	-2.5	-2.8	-3.0	-2.8	1.5	607.4	608.0	610.1	98	95	98	SW 0	W 1	W 0	3	10	10	6.8	✳ abds. bis n, ≡ᵕ mittags
13	-4.2	-1.4	-2.0	-2.5	1.7	611.1	611.1	612.7	96	78	91	W 0	SE 0	E 0	0	0	0	.	
14	-4.0	-1.0	-3.5	-2.8	1.4	614.9	616.7	618.1	70	80	96	NE 0	E 0	E 0	0	3	0	.	
15	-4.0	0.4	-1.0	-1.5	2.7	617.7	617.2	616.9	36	12	10	E 0	W 0	W 0	3	3	5	.	
16	1.0	-1.6	-3.0	-1.2	2.9	615.9	617.9	619.7	30	65	100	W 1	W 3	W 1	7	10	10	6.4	✳ p, ≡² abds.
17	**-5.8**	-3.0	-2.5	-3.8	0.3	613.3	613.3	612.7	96	35	100	W 1	W 3	SE 3	0	10	10	2.5	
18	-2.0	-1.6	-2.5	-2.0	2.1	608.9	609.1	612.1	78	100	100	W 4	W 4	W 4	10	10	10	**19.0**	≡° mittags bis n
19	-2.0	-1.4	0.0	-1.1	2.9	612.6	613.2	616.8	100	75	72	W 3	W 4	W 4	10	10	10	11.8	✳ n, a, ● mittags, ≡° abds.
20	-1.5	0.0	4.0	0.8	4.8	618.6	618.8	618.3	70	74	5	W 0	W 0	W 1	0	0	0	.	
21	6.2	7.0	5.8	6.3	10.3	618.3	618.7	619.1	**0**	2	3	W 1	W 2	W 2	0	3	0	.	
22	5.2	4.0	4.0	4.4	8.3	618.5	616.7	619.1	1	7	100	W 1	W 3	W 0	10	7	10	5.6	≡² abds.
23	-2.0	3.0	3.0	1.3	5.2	618.7	619.3	616.7	80	24	2	W 0	W 0	W 0	3	3	3	.	
24	3.5	5.0	1.0	3.2	7.1	619.3	619.9	619.8	21	34	69	W 0	W 0	W 0	5	5	0	.	
25	0.8	2.4	0.0	1.1	4.9	619.6	620.1	620.3	45	40	100	W 0	W 0	E 2	3	0	10	.	≡° III
26	0.0	2.2	1.0	1.1	4.9	620.2	620.9	621.6	20	37	34	E 0	W 1	W 2	0	0	0	.	
27	-1.0	3.0	0.8	0.9	4.6	622.4	**622.6**	**622.6**	19	16	43	W 0	W 0	W 1	0	0	3	.	
28	-1.5	-1.0	-2.0	-1.5	2.2	619.8	618.4	618.6	35	100	90	W 2	W 1	SE 0	7	10	10	**19.0**	✳ p, ≡° abds.
Mittel	-0.2	1.5	0.3	0.5	—	612.8	612.9	613.5	51	50	60				5.5	5.8	6.2	Summe 83.6	

Februar 1926.
Beobachter: *G. Krättli.*

Bevers.

$\lambda = 9^{\circ}\,53'$, $\beta = 46^{\circ}\,33'$.
$H_b =$ ca. 1710^{m}. $G = -0.12$ m/m.

Tag	Lufttemperatur 7³⁰	13³⁰	21³⁰	Mittel	Abweich. vom Normalst.	Luftdruck 7³⁰	13³⁰	21³⁰	Relative Feuchtigkeit 7³⁰	13³⁰	21³⁰	Windrichtung und Stärke 7³⁰	13³⁰	21³⁰	Bewölkung 7³⁰	13³⁰	21³⁰	Niederschlag	Witterung
1	-10.0	1.1	-0.7	-3.2	5.6	616.7	617.4	617.4	88	58	97	E 0	SW 1	NE 0	3	10	10	1.9	△°, ⚹ 12-n zeitw.
2	-0.6	3.1	0.5	1.0	9.7	616.2	615.3	614.4	100	81	99	S 0	W 0	SW 0	10	10	10	**15.0**	✳ früh, ● ✳ a-n
3	1.4	1.7	-0.8	0.8	9.4	611.8	609.2	**608.7**	94	87	97	W 0	W 0	NE 0	10	10	10	11.5	● ✳ n-n m. U.
4	-6.4	-1.9	-6.9	-5.1	3.4	610.7	612.5	616.0	96	71	87	W 0	W 0	W 0	5	1	7	.	
5	-6.7	0.5	-6.1	-4.1	4.3	618.6	619.6	621.1	91	66	96	S 0	S 0	W 0	6	2	0	.	
6	-9.6	2.9	-4.5	-3.7	4.6	619.7	617.7	616.3	95	61	89	W 0	W 0	W 0	2	1	0	2.7	
7	-2.0	-0.3	-4.5	-2.3	5.9	613.8	614.3	616.6	100	87	97	E 0	SW 0	SW 0	10	10	3	3.9	✳ n-n zeitw.
8	-6.8	-0.1	-7.8	-4.9	3.2	616.4	615.3	615.1	91	67	87	S 0	SW 0	W 0	9	8	4	0.1	✳° 15-n zeitw.
9	-5.6	0.5	-3.5	-2.9	5.1	613.3	612.7	613.2	90	68	96	S 0	SW 1	SW 0	10	10	8	5.7	△ n-n m. U., ✳ n
10	-2.0	2.7	-1.3	-0.2	7.7	613.7	613.6	614.8	97	68	99	NW 0	SW 0	SW 0	10	6	10	9.8	✳ n-a, △ p-n
11	-2.6	3.7	-0.5	-0.2	8.0	614.7	614.8	614.7	99	69	97	S 0	SW 0	S 1	10	9	10	2.9	✳ a, p zeitw.
12	-2.3	0.7	-10.3	-4.0	3.7	614.0	614.6	617.3	98	84	90	N 0	SW 0	SW 0	7	10	0	1.1	△° a, ✳ 12-17
13	-15.8	-3.3	-11.1	-10.1	-2.5	618.3	617.7	619.2	88	59	82	S 0	SW 0	SW 0	2	2	2	.	
14	**-17.0**	-2.0	-9.6	-9.5	-2.0	621.5	622.0	625.3	88	60	83	SW 0	SW 0	SW 0	1	4	5	.	
15	-16.7	-1.3	-11.3	-9.8	-2.4	624.5	623.6	623.7	90	58	73	SW 0	SW 0	SW 0	1	1	1	.	
16	-12.8	2.2	-3.0	-4.5	2.8	621.3	620.0	621.0	80	43	81	SE 0	NE 0	W 0	2	7	3	.	
17	-14.8	-2.2	-7.3	-8.1	-1.0	620.5	619.3	619.3	91	49	79	W 0	NE 0	SW 0	1	9	7	.	☋ 19½
18	-0.6	1.5	-1.9	-0.3	6.7	615.7	615.0	619.0	63	65	73	SW 1	SW 0	SW 2	9	10	8	5.0	✳ fl. II, ✳² 18-20, ⚹ ab. bis n
19	-5.2	0.2	-2.9	-0.7	6.2	619.2	618.1	622.1	93	98	57	SW 0	SW 0	SW 1	10	10	5	10.5	✳ n-15, ● 15-n zeitw.
20	2.0	5.5	-6.1	0.5	7.3	622.6	624.6	624.5	66	**42**	70	S 0	SW 0	W 0	6	1	0	.	
21	-11.2	2.3	-5.5	-4.8	1.9	625.1	624.8	625.9	76	55	78	S 0	NW 0	SW 0	1	4	2	.	☋ 23
22	-9.0	**6.7**	2.6	0.1	6.7	624.8	622.1	623.5	83	46	67	SW 0	W 0	NW 0	10	4	9	0.0	△˘ 19¼-n
23	-7.2	3.5	0.8	-1.0	5.4	625.1	625.4	626.0	83	49	70	SW 0	SW 0	W 0	1	3	7	.	
24	-2.0	**6.7**	-0.9	1.3	7.6	625.9	625.0	625.8	91	59	91	E 0	SW 0	W 0	9	2	2	.	
25	-9.3	3.7	-7.7	-4.4	1.8	626.1	625.6	627.1	95	54	80	W 0	W 0	W 0	0	0	0	.	
26	-12.3	3.3	-6.7	-5.2	0.9	627.8	627.1	628.0	83	60	84	W 0	SW 0	W 0	3	0	0	.	
27	-14.4	0.8	-7.7	-7.1	-1.1	**629.0**	628.1	628.5	87	55	71	W 0	W 0	W 0	0	1	0	.	☋ III
28	-5.7	3.2	-0.9	-1.1	4.8	625.3	623.7	623.9	73	53	82	N 0	NE 1	NE 0	10	10	10	.	
Mittel	-7.3	1.6	-4.3	-3.3	—	619.7	619.2	620.3	88	63	84				5.6	5.5	4.7	Summe 70.1	

Februar 1926.
Beobachter: *Kapuzinerkloster.*

Sitten.

$\lambda = 7^{\circ}\,21'$, $\beta = 46^{\circ}\,14'$.
$H_b = 548.6^{m}$. $G = 0.00$ m/m.

1	4.0	7.1	5.4	5.5	5.4	709.3	710.5	710.1	61	58	80	N 0	NE 0	N 0	10	10	10	*2.0	● 10-11½, 14-19
2	5.6	11.2	7.2	8.0	7.8	708.1	705.8	705.6	65	39	50	NE 0	NE 0	NE 0	10	10	2	.	
3	6.0	12.6	5.4	8.0	7.7	700.9	**697.1**	701.2	54	35	89	NE 0	NE 3-4	NE 0	10	8	10	*5.0	● 14-n, ⚹ 10-15
4	1.8	7.9	5.4	5.0	4.6	706.0	706.8	710.4	94	52	79	NE 0	NE 0	NW 0	0	7	10	.	
5	3.6	10.2	8.4	7.4	6.9	714.1	713.4	713.0	85	46	53	NE 0	NE 0	NE 0	4	0	0	.	
6	3.1	**13.6**	11.7	9.5	8.9	711.1	707.7	705.6	67	32	30	NE 0	NE 0	NE 3-4	3	2	10	.	⚹ 17-21
7	7.0	11.0	6.6	8.2	7.5	708.1	708.8	711.4	70	51	96	NW 0	NW 0	SW 0	10	8	9	7.8	● 20-n
8	5.3	9.4	5.0	6.6	5.8	711.6	709.7	708.0	100	48	65	NE 0	NE 0	NE 0	10	2	2	0.2	●° a, ≡² n-9
9	4.6	10.1	8.2	7.6	6.7	706.7	705.4	705.8	62	39	44	SW 0	NE 0	NE 0	10	10	10	.	
10	4.9	9.3	4.8	6.3	5.3	706.8	708.0	708.4	65	50	97	NE 0	NE 0	NE 0	10	10	5	1.3	● 14-19
11	4.7	8.7	5.8	6.4	5.3	708.7	708.4	708.9	90	63	100	NE 0	SW 0-1	NW 0	9	10	10	0.9	● 16-n
12	4.0	8.5	4.7	5.7	4.4	708.6	709.1	712.5	100	69	95	SW 0	W 0	NE 0	10	8	4	0.3	● 8-9, ≡ a
13	1.4	8.5	4.0	4.6	3.2	713.1	711.7	714.3	90	34	62	NE 0	NE 0	NE 0	3	1	1	.	⊔ a
14	**-0.6**	8.0	3.9	3.8	2.3	717.9	717.5	720.4	80	32	51	NE 0	NE 0	NE 0	0	0	1	.	⊔ a
15	-0.5	7.9	4.5	4.0	2.4	721.8	720.0	718.9	65	**27**	43	NE 0	N 0	NE 0	1	2	10	.	
16	1.8	7.3	3.7	4.3	2.6	717.6	717.2	718.3	55	39	77	NE 0	W 0	NE 0	8	10	10	.	
17	-0.3	5.4	3.7	2.9	1.0	717.8	717.5	717.0	95	90	97	NE 0	NE 0	NE 0	3	10	10	1.6	△ a, ● 18-n
18	4.4	5.0	6.4	5.3	3.3	713.3	712.6	714.5	92	98	82	NE 0	W 0	NE 0	10	10	10	**16.8**	≡ ● n-20½
19	5.5	10.6	8.5	8.2	6.1	715.8	716.3	720.0	100	80	67	W 0	E 0	SW 1	10	9	5	10.0	● n-12, ☋ abds.
20	3.4	10.2	6.2	6.6	4.3	720.8	720.1	720.0	84	48	62	NE 0	E 0	NE 0	0	0	0	.	△ a
21	1.5	12.4	7.0	7.0	4.6	719.9	719.4	720.5	83	35	50	NE 0	W 0	NE 0	0	7	0	.	△ a
22	4.8	12.9	10.0	9.2	6.6	719.5	717.4	719.1	60	40	55	NE 0	W 1	SW 0-1	10	8	5	.	
23	3.7	12.0	7.3	7.7	5.0	719.0	720.4	721.4	84	44	68	NE 0	NE 0	NE 0	1	3	0	.	△ a
24	3.9	12.2	7.8	8.0	5.1	721.4	720.3	720.8	84	43	67	NE 0	SW 1-2	NE 0	1	0	0	.	△ a
25	2.4	12.6	7.6	7.5	4.5	722.1	720.1	721.4	98	36	64	NE 0	SW 1	NE 0	0	0	0	.	△ a
26	1.9	11.9	7.2	7.0	3.0	722.9	722.1	724.1	88	36	62	NE 0	SW 0-1	NE 0	0	0	0	.	△ a
27	1.2	11.5	5.6	6.1	2.8	**726.0**	724.1	725.2	92	30	83	NE 0	NE 0	NE 0	0	0	10	.	△ a
28	3.4	9.3	5.5	6.1	2.7	722.4	720.2	720.7	85	57	92	NW 0	SW 0	NE 0	8	10	4	0.0	●° 15½
Mittel	3.3	9.9	6.3	6.5	—	714.7	713.8	714.9	80	48	70				5.4	5.5	5.3	Summe 45.9	

$\lambda = 8^\circ 57'$, $\beta = 46^\circ 0'$.
$H_b = 276.2^m$, $G = 0.03$ m/m.

Lugano.

Februar 1926.
Beobachter: *G. Malatesta.*

Tag	Lufttemperatur 7³⁰	13³⁰	21³⁰	Mittel	Abweich. vom Normalst.	Luftdruck 7³⁰	13³⁰	21³⁰	Relative Feuchtigkeit 7³⁰	13³⁰	21³⁰	Windrichtung und Stärke 7³⁰	13³⁰	21³⁰	Bewölkung 7³⁰	13³⁰	21³⁰	Niederschlag	Witterung
1	**-0.6**	4.4	2.2	2.0	0.0	736.5	737.3	738.7	82	60	83	N 0	NW 0	N 0	3	10	10	8.0	● n (1/2)
2	2.4	3.0	2.6	2.7	0.6	736.8	735.9	734.0	84	84	84	N 0	N 0	N 0	10●	10●	10●	25.0	● n-n
3	2.8	4.0	2.2	3.0	0.9	731.0	728.0	**726.2**	84	82	82	N 0	N 0	N 0	10●	10●	10●	23.0	● n-n
4	0.2	7.2	4.0	3.8	1.6	727.8	728.5	734.5	83	60	67	N 0	S 0	N 0	2	0	0	.	
5	0.0	7.6	2.8	3.5	1.2	737.5	738.1	739.5	78	46	74	N 0	N 0	N 0	0	0	0	.	⊔ früh
6	-0.4	7.4	3.0	3.3	0.9	738.5	737.6	735.7	81	46	74	N 0	SE 0	N 0	0	0	10	12.0	✳ ● n (6/7)
7	0.2	4.2	2.0	2.1	-0.4	735.0	734.9	735.1	84	66	84	NW 0	N 0	N 0	10●	10●	10	3.0	✳ ● n (6/7), ● 7 1/2-13 1/2 m.U.
8	0.0	6.4	4.0	3.5	0.9	735.2	735.0	734.1	84	53	74	W 0	S 0	N 0	10≡	9	10	0.8	≡² n a
9	3.0	4.4	2.6	3.3	0.6	733.5	733.1	733.1	83	70	82	W 0	W 0	W 0	10≡	10≡	10≡	10.0	● n (8/9) abds., ≡° n-n
10	1.8	4.2	3.0	3.0	0.2	733.6	734.0	734.3	83	76	82	W 0	W 0	W 0	10≡●	10≡●	10≡●	23.4	● n-n, ≡° n-n
11	2.8	5.2	3.6	3.9	1.0	734.6	734.5	734.4	84	81	84	N 0	N 0	N 0	10≡●	10≡●	10≡●	**28.0**	● n-n, ≡° n-n
12	2.8	5.2	3.8	3.9	0.9	733.9	734.3	735.7	84	84	82	N 0	NW 0	N 0	10≡●	10≡●	10≡	3.0	● n-n m. U., ≡° n-n
13	1.6	6.0	3.2	3.6	0.5	736.6	736.3	736.7	85	63	65	N 0	S 0	N 0	10≡	3	0	.	≡² a
14	0.6	10.4	3.6	4.9	1.7	738.8	739.3	742.6	65	32	57	N 0	E 0	N 0	0	0	0	.	
15	0.8	9.2	4.0	4.7	1.4	743.6	742.8	742.3	52	33	64	N 0	S 0	N 0	0	0	0	.	
16	2.0	8.8	5.4	5.4	2.0	741.2	739.8	739.5	70	30	68	N 0	S 0	N 0	5	6	10	.	
17	-0.4	8.2	3.0	3.6	0.1	739.5	739.0	738.3	74	43	54	N 0	S 0	N 0	0	3	4	.	
18	1.2	8.0	6.8	5.3	1.7	736.5	734.3	735.0	70	44	50	N 0	S 0	N 0	7	10	0	.	
19	9.2	-13.4	7.8	10.1	6.4	736.9	736.9	737.5	34	32	50	NNE 2	NNE 4	NE 0	2	2	0	.	⸗ a, p
20	6.0	**-19.0**	9.4	11.5	7.6	738.2	738.3	740.6	50	**20**	44	NE 0	SW 0	N 0	1	1	0	.	
21	1.8	8.8	6.6	5.7	1.7	742.1	741.1	742.6	65	51	72	N 0	SW 0	N 0	0	9	7	.	
22	3.0	9.6	7.6	6.7	2.6	742.7	740.9	740.1	80	49	72	SW 0	SW 0	N 0	5	3	10	.	
23	4.6	10.0	5.6	6.7	2.5	744.0	744.5	744.9	84	54	70	W 0	S 0	N 0	10≡	0	0	.	≡² n, a
24	3.4	11.6	6.4	7.1	2.8	745.9	743.6	744.8	90	40	58	N 0	E 0	N 0	4	0	0	.	
25	1.6	10.2	7.0	6.3	1.8	745.1	744.6	746.3	80	44	54	N 0	S 0	N 0	0	0	0	.	
26	3.8	11.2	9.4	8.1	3.5	**748.2**	747.1	746.4	80	40	64	N 0	SW 0	N 0	8	2	0	.	
27	2.0	13.2	9.0	8.1	3.4	747.7	747.6	747.2	71	37	58	N 0	S 0	N 0	0	0	0	.	
28	6.2	7.6	6.0	6.6	1.8	746.6	744.0	744.0	64	70	60	W 0	S 0	N 0	10	10	10	.	
Mittel	2.2	8.2	4.9	5.1	—	738.8	738.3	738.7	75	53	68				5.2	4.9	5.0	Summe 136.2	

$\lambda = 7^\circ 35'$, $\beta = 47^\circ 33'$,
$H_b = 277.2^m$, $G = 0.13$ m/m.

Basel.

Februar 1926.
Bernoullianum.

Tag	7³⁰	13³⁰	21³⁰	Mittel	Abweich.	7³⁰	13³⁰	21³⁰	7³⁰	13³⁰	21³⁰	7³⁰	13³⁰	21³⁰	7³⁰	13³⁰	21³⁰	Niederschlag	Witterung
1	4.4	6.3	6.2	5.6	5.1	730.9	730.2	729.3	78	76	76	SE 2	E 1	E 1	10	10	10	2.1	●° 7 1/2-9, ● 9-11 m. U.,
2	6.6	9.2	6.4	7.4	6.8	727.7	725.9	726.9	83	72	85	SE 1	SE 1	SE 1	10	10	0	0.3	● 9 1/2-10 [21 1/2-21 3/4
3	5.4	8.9	7.6	7.3	6.6	721.8	**718.3**	721.8	82	77	72	E 1	NW 1	SW 1	10≡	9	6	3.3	●° 16 3/4, 23-n, ≡° a
4	5.6	8.1	6.9	6.9	6.1	728.0	729.5	732.6	76	76	90	SW 1	NE 1	SE 1	3	9	10●	1.7	● n-2, 11 1/4-16 3/4 zeitw.,
5	6.4	10.9	9.6	9.0	8.1	735.1	735.6	734.8	89	73	78	SE 1	E 1	E 1	10	4	1	.	● 4 3/4-5 [22 3/4-0 1/4
6	7.0	11.8	4.8	7.9	7.0	731.9	729.8	726.9	77	70	98	E 1	NW 1	E 1	4	7	0	.	⊕° 11 1/4, ≡ 17 1/2-20
7	4.7	**12.2**	8.4	8.4	7.4	730.3	730.9	733.4	89	**57**	81	SE 1	SW 1	S 1	8	10	9	1.1	● 14 1/4-15 1/4, ●° 22 1/2
8	6.5	9.6	5.8	7.3	6.2	734.5	733.5	730.8	95	77	88	SE 1	SE 1	SE 1	10≡	10	0	.	● 2 1/2-2 3/4, ●° 3 1/2
9	3.7	6.8	6.4	5.6	4.4	728.5	727.4	726.8	87	83	84	SE 1	E 1	SE 1	10≡	10●	10●	1.3	● 7 1/4, 10 3/4-14, 21 1/2-22 1/4,
10	5.8	10.1	8.0	8.0	6.7	728.8	729.6	730.5	91	73	83	SE 1	E 1	E 1	10	10	3	0.1	● 2 1/4-2 3/4, [23 1/2-24
11	5.7	10.3	8.1	8.0	6.6	731.4	731.0	731.4	94	76	88	SE 1	SE 1	SE 1	10≡	7	9	3.5	●° 16 1/2, ● 23 3/4-0 3/4
12	6.6	6.6	6.4	6.5	5.0	731.4	732.9	735.2	96	90	90	S 0	W 1	SE 1	10●	10	10	2.7	● 3 3/4-13 1/4 m. U.
13	5.4	9.4	5.0	6.6	4.9	736.0	736.1	738.3	91	75	92	SE 1	NW 1	W 1	9	7	3	.	
14	3.7	7.4	5.3	5.5	3.7	742.0	742.9	744.6	90	83	91	SE 1	E 1	SE 1	10≡	5	0	0.2	●° 8-9, ≡° a
15	**0.8**	9.6	4.4	4.9	3.0	744.8	742.7	741.8	93	65	85	SE 1	SE 1	SE 1	6≡	7	8	0.1	⊔ a
16	3.2	6.3	4.6	4.7	2.7	739.8	740.6	741.2	90	88	95	E 1	SE 1	SE 0	10≡●	10	5	1.2	●° 7 1/4-11 1/4, ● 14-15,
17	3.4	8.1	8.8	6.8	4.7	739.4	738.4	736.3	88	70	68	S 0	SW 2	S 2	4≡	10	10●	1.2	● 11 1/4-12 [≡ 19 1/2-21
18	8.2	11.0	7.6	8.9	6.7	731.7	732.3	738.7	71	71	74	SW 4	W 3	W 1	10	10●	9	3.5	● 2 1/4-9 1/2 zeitw., *)
19	5.1	11.3	10.1	8.8	6.5	737.2	738.2	743.2	95	85	74	W 1	W 2	W 1	10●	10	10	0.9	● 5 1/4-8 3/4, 15 1/4-15 1/2,
20	9.2	11.1	6.1	8.8	6.4	744.6	744.0	743.2	76	70	85	S 0	W 1	SE 1	10	10	0	.	[●° 9 3/4-10 1/4
21	1.8	10.2	7.2	6.4	3.8	742.6	742.4	742.7	93	69	89	SE 1	SE 1	SE 1	5	10	2	.	⊔ a
22	5.1	11.0	7.2	7.8	5.1	740.9	741.2	744.6	86	70	94	SE 1	W 2	SE 1	10≡	9	2	0.3	●° 13 1/4, 14 1/4, ● 15-15 3/4,
23	2.3	10.2	7.3	6.6	3.8	746.0	745.0	744.6	94	66	84	SE 1	S 1	SE 1	10≡	5	9	0.1	☋ 20 [☋ 21 1/4
24	4.8	10.8	6.0	7.2	4.3	744.7	744.5	744.7	92	69	94	SE 0	NW 1	SW 1	5	0	0	.	
25	1.8	10.0	5.6	5.8	2.8	746.1	745.8	746.3	94	68	97	SE 1	N 1	S 0	4≡	0	1≡	.	
26	1.8	8.2	6.0	5.3	2.2	747.1	747.3	748.9	98	72	82	SE 1	E 1	E 1	10≡	4	8	.	
27	1.9	9.8	8.2	6.6	3.4	**749.8**	748.5	748.0	93	70	78	SE 0	E 1	SE 1	0≡	3	10	.	
28	7.7	8.8	8.0	8.2	4.8	745.4	744.3	745.2	83	86	96	W 0	SW 0	SE 0	10	10●	10●	**4.4**	● 9 3/4-15 1/2 m.U., 23 1/4-23 1/2, [●° 21 1/4-22 1/2
Mittel	4.8	9.4	6.9	7.0	—	737.1	736.7	737.6	88	74	85				8.1	7.7	5.5	Summe 28.0	

*) **18.** 13 1/2-17 1/4 zeitw., ⸗ 3-p, ⌒ im NW 10 3/4.

Februar 1926.
Beobachter: *Observatorium.*

Säntis.

$\lambda = 9^{\circ}\,20'$, $\beta = 47^{\circ}\,15'$.
$H_b = 2500.1^{m}$, $G = -0.16\,{}^{m}/_{m}$.

Tag	Lufttemperatur 7³⁰	13³⁰	21³⁰	Mittel	Abweich. vom Normalst.	Luftdruck 7³⁰	13³⁰	21³⁰	Relative Feuchtigkeit 7³⁰	13³⁰	21³⁰	Windrichtung und Stärke 7³⁰	13³⁰	21³⁰	Bewölkung 7³⁰	13³⁰	21³⁰	Niederschlag	Witterung
1	-4.0	-2.0	-2.1	-2.7	6.4	556.2	556.2	557.1	100	100	100	SW 3	WSW 2	SSW 2	9	10≡*	10*	4.0	✳ 9½-n, ≡ 10¼-p
2	-0.7	0.0	-1.5	-0.7	8.4	556.4	555.0	554.7	95	75	90	S 2	SSW 3	S 4	10	10	9	.	⸙ p-n
3	-1.7	-1.2	-5.4	-2.8	6.2	551.7	**548.9**	549.0	90	85	95	S 4	S 3	S 4	9	8	5	5.0	✳° 18-n, ⸙ n-n
4	-8.1	-7.4	-6.1	-7.2	1.8	551.4	553.4	556.1	100	100	100	WSW 3	WSW 2	WSW 3	10≡*	10*	10≡*	16.6	≡ ✳° früh, ✳ zeitw.
5	-3.4	-1.6	-2.1	-2.4	6.6	559.0	560.9	561.9	100	100	100	WSW 3	WSW 2	SSW 0	10≡*	10≡	3	.	≡ ✳ früh, ≡ mitt.
6	-0.4	**2.0**	-1.7	0.0	9.0	560.3	559.0	555.0	70	30	55	SSW 2	SE 1	SSW 3	5	6	2	4.0	
7	-6.1	-5.4	-5.5	-5.7	3.3	555.1	555.6	556.8	100	100	100	WSW 3	WSW 2	WSW 2	10≡*	10≡*	10≡*	16.8	≡ ✳ n-n, ⸸ p
8	-5.6	-5.3	-6.6	-5.8	3.2	557.2	556.8	554.9	100	100	100	WSW 1	S 2	SW 1	10≡	3	1	.	≡ früh
9	-7.0	-5.3	-5.4	-5.9	3.1	553.0	552.7	552.9	95	100	100	SW 1	SSW 2	SSW 3	9	10*	10	.	✳° 10½-p, zeitw.
10	-5.6	-2.4	-5.1	-4.4	4.6	553.9	555.0	555.4	95	70	100	SSW 2	SSW 3	S 2	10	9	8	1.5	✳° 16-n, zeitw.
11	-5.0	-3.4	-5.2	-4.5	4.4	555.5	555.7	555.7	100	95	100	S 2	S 3	SE 2	10*	8	5	.	✳° früh, zeitw.
12	-6.4	-3.2	-7.3	-5.6	3.3	554.7	555.3	557.5	100	100	100	S 3	SW 2	WSW 2	3	10≡	10≡*	9.3	✳ p-n, ≡ 13-n
13	-8.1	-6.8	-8.0	-7.6	1.3	558.2	558.5	559.8	100	100	100	WSW 1	ESE 1	ENE 2	10	5	0	.	≡ seit 17½ zeitw.
14	-8.7	-7.7	-9.6	-8.7	0.2	561.9	562.8	564.5	100	95	100	NE 2	NE 2	NE 3	6	2	0	.	≡ zeitw.
15	-5.7	-1.6	-5.7	-4.3	4.6	564.3	564.4	563.7	28	10	15	ENE 3	E 1	SW 3	3	2	4	.	⸙ abds.
16	-6.0	-4.5	-7.5	-6.0	2.9	561.5	561.9	561.7	70	100	100	WSW 4	WSW 3	WSW 2	10	10≡*	10≡*	12.7	✳ a zeitw., ≡ ✳ ⸸ 11-n
17	**-10.0**	-8.5	-6.3	-8.3	0.6	559.7	558.6	558.1	100	100	100	WSW 2	WSW 3	W 4	10≡*	10≡*	10≡*	7.0	≡ ✳ früh, p-n
18	-6.4	-5.6	-8.4	-6.8	2.0	554.4	554.4	558.7	100	100	100	WSW 4	WSW 4	NW 2	10≡*	10≡*	10≡*	44.8	≡ ✳ ⸸, ⸙ n-n
19	-7.2	-3.0	-5.5	-5.2	3.6	558.9	558.5	563.3	100	100	100	NW 2	WNW 3	W 2	10≡*	10≡*	10≡*	**87.6**	≡ ✳ ⸸, ⸙ n-n
20	-4.3	-4.1	-7.8	-5.4	3.4	565.0	565.1	565.1	100	100	90	SW 2	SSW 3	SSW 5	10≡	1	0	.	≡ n-10¾
21	-5.0	-5.0	-2.5	-4.2	4.6	565.5	566.3	566.8	90	20	39	SW 5	SW 4	SSW 5	3	4	1	.	⸙ n-n
22	-2.0	-1.6	-6.0	-3.2	5.5	565.8	563.8	565.1	40	48	100	SSW 3	SW 4	WSW 2	10	10	10≡*	14.0	≡ ✳° p, n, ⸙ a, p
23	-7.5	-4.9	-1.7	-4.7	4.0	565.2	566.1	567.1	100	54	100	W 1	SW 2	W 3	4	7	6	.	⸙ abds.
24	0.9	-0.9	-4.0	-1.3	7.4	567.0	567.0	566.6	96	80	100	W 1	SW 1	W 3	8	8	0	.	
25	-4.6	-2.4	-2.2	-3.1	5.5	566.6	567.2	567.2	100	25	2	W 3	W 2	W 1	10	1	0	.	
26	-1.4	-1.3	-5.3	-2.7	5.9	567.3	567.9	568.8	**0**	22	100	NW 0	WSW 2	WSW 3	0	0	0	.	
27	-2.7	-1.5	-5.5	-3.2	5.4	569.0	**569.3**	568.8	10	**0**	62	NW 2	N 2	WSW 4	1	1	8	.	
28	-6.1	-5.0	-6.3	-5.8	2.7	566.0	564.6	565.1	100	100	100	WSW 3	WSW 2	NW 1	10≡*	10≡*	10≡*	15.2	≡ ✳ 7-n
Mittel	-5.0	-3.6	-5.2	-4.6	—	560.0	560.0	560.6	85	75	87				7.8	6.9	5.8	Summe 238.5	

Februar 1926.
Beobachter: Frl. *F. Lombardi.*

St. Gotthard (Hospiz).

$\lambda = 8^{\circ}\,34'$, $\beta = 46^{\circ}\,33'$,
$H_b = 2102.9^{m}$, $G = -0.14\,{}^{m}/_{m}$.

Tag	7³⁰	13³⁰	21³⁰	Mittel	Abweich. vom Normalst.	Luftdruck 7³⁰	13³⁰	21³⁰	Relative Feuchtigkeit 7³⁰	13³⁰	21³⁰	Windrichtung und Stärke 7³⁰	13³⁰	21³⁰	Bewölkung 7³⁰	13³⁰	21³⁰	Niederschlag	Witterung
1	-4.8	-2.8	-4.8	-4.1	3.6	586.6	587.4	587.2	60	50	73	SE 2	SE 2	SE 2	10	10	10	0.6	⸸ zeitw., ≡ 20-n
2	-3.2	-2.4	-3.7	-3.1	4.6	586.3	586.0	583.8	81	63	78	SE 1	SE 2	SE 2	10	10	10	5.2	✳ 20¼-n, ≡ n-n
3	-3.0	-3.3	-5.1	-3.8	3.9	581.5	**579.3**	579.7	83	75	81	SE 2	SE 2	SE 0	10	10	10	27.8	✳ 10½-19, ≡ n-n
4	-7.3	-5.0	-3.0	-5.1	2.5	581.6	588.5	588.5	65	50	66	E 1	E 0	NE 0	0	0	0	.	
5	-5.2	2.2	0.0	-1.0	6.6	588.6	590.4	590.3	55	44	40	NE 0	NE 1	NE 0	0	0	0	.	
6	-0.3	3.6	-3.2	0.0	7.6	589.8	589.1	586.6	41	45	65	NE 0	S 1	SE 2	0	0	10	6.7	≡ 20½-n, ✳ n
7	-3.8	-0.4	-4.7	-3.0	4.6	584.7	585.1	586.4	68	68	67	SE 0	SE 0	SE 0	10	10	5	0.8	≡ n-n, ✳
8	-4.6	-0.4	-5.0	-3.3	4.2	586.6	586.2	585.1	64	55	74	N 0	SE 0	SE 1	0	5	10	1.5	✳ 15-18, ≡ 15-n
9	-5.0	-4.2	-5.4	-4.9	2.6	583.0	583.2	583.0	81	75	76	SE 1	SE 0	SE 2	10	10	10	4.3	⸸ zeitw., ≡ n-n
10	-5.0	-1.0	-4.2	-3.4	4.1	583.6	584.4	585.0	77	70	73	SE 0	SE 0	SE 1	10	10	10	12.1	✳ 20¼-n, ≡ n-n
11	-3.8	-1.2	-3.4	-2.8	4.6	585.2	585.4	584.9	81	67	78	SE 1	S 1	S 1	10	10	10	25.6	✳ 13¾-n, ≡ n-n
12	-4.0	-2.2	-5.3	-3.8	3.6	584.1	584.6	586.9	60	55	56	S 1	S 1	S 0	10	10	5	5.7	✳ n-10¾. ≡ n-14
13	-8.2	-5.0	-6.8	-6.7	0.7	587.4	587.7	588.8	60	55	56	N 1	N 1	N 0	0	0	0	.	≡ 18½-20¾
14	-7.8	-6.3	-8.4	-7.5	-0.1	590.7	591.9	592.7	65	68	69	N 1	N 1	N 2	0	0	0	.	
15	-6.1	1.2	-4.0	-3.0	4.3	593.7	593.0	593.3	41	53	**30**	N 1	N 1	N 1	1	0	0	.	
16	-2.0	-3.4	-8.8	-4.7	2.6	591.2	591.7	591.0	33	42	48	N 2	N 3	N 1	10	10	0	.	⸙ zeitw.
17	**-9.3**	0.4	-4.2	-4.4	2.8	590.2	590.1	589.7	51	46	61	N 1	N 1	NW 0	0	10	10	4.9	✳ n (17/18)
18	-5.0	-1.0	-5.5	-3.8	3.4	586.8	585.8	587.2	71	68	78	NW 0	SE 0	N 2	10	10	3	**28.8**	✳ 10¼-18¼, ≡ n-17¼
19	-4.0	0.3	-4.8	-2.8	4.3	589.0	589.3	593.0	76	63	76	N 0	N 1	N 2	10	10	6	22.4	≡ n-19, ✳
20	-5.1	-2.1	-5.2	-4.1	3.0	593.3	594.3	594.5	90	57	82	NE 4	N 1	N 1	10	0	0	.	≡ n-10¼
21	1.3	3.8	2.0	2.4	9.5	595.3	595.7	595.5	31	35	45	N 0	N 0	N 0	0	5	0	.	
22	1.2	**8.9**	-4.2	2.0	9.0	594.9	593.8	593.9	50	43	74	N 1	N 0	N 2	2	7	10	13.6	⸸ 19½-n, ≡ 16-n
23	-4.6	-3.1	-1.5	-3.1	3.9	595.2	596.0	596.2	75	52	55	N 3	N 0	N 0	7	6	0	.	⸙ zeitw.
24	-0.6	5.2	-2.4	0.7	7.6	596.3	596.4	596.2	60	48	59	N 0	N 0	N 1	7	0	0	.	
25	-2.0	0.2	-4.2	-2.0	4.9	595.9	596.1	596.5	60	60	62	N 1	N 1	N 1	0	0	0	.	
26	-2.1	2.2	-3.4	-1.1	5.7	597.4	597.7	598.1	58	54	58	SE 0	SE 0	N 1	0	0	0	.	
27	-4.4	-1.3	-4.3	-3.3	3.5	598.6	**598.8**	598.6	52	40	50	N 1	N 2	N 1	0	0	4	.	
28	-3.1	-3.6	-4.2	-3.6	3.1	595.0	594.5	593.9	51	62	90	N 0	N 1	N 2	7	10	10	6.3	⸸ ≡ 16½-n
Mittel	-4.0	-0.7	-4.2	-3.0	—	589.7	590.1	590.2	62	56	65				5.1	5.5	4.8	Summe 166.3	

$\lambda = 7^\circ 26'$, $\beta = 46^\circ 57'$,
$Hb = 572.2^m$, $G = 0.05$ m/m.

Bern.

März 1926.
Tellur. Observatorium.

Tag	Lufttemperatur 7³⁰	13³⁰	21³⁰	Mittel	Abweich. vom Normalst.	Luftdruck 7³⁰	13³⁰	21³⁰	Relative Feuchtigkeit 7³⁰	13³⁰	21³⁰	Windrichtung und Stärke 7³⁰	13³⁰	21³⁰	Bewölkung 7³⁰	13³⁰	21³⁰	Niederschlag	Witterung
1	4.8	7.7	6.5	6.3	4.3	720.7	721.7	722.8	97	83	85	SE 0	NE 1	NE 0	10	10	10	0.3	●° n–11 zeitw.
2	3.1	8.5	4.8	5.5	3.4	722.3	721.4	720.6	94	66	85	NE 0	NE 1	NE 0	10	8	0	.	
3	1.6	9.4	6.8	5.9	3.6	719.1	717.7	616.5	96	63	79	SW 0	W 0	SW 0	3	0	0	.	
4	5.6	7.5	5.0	6.0	3.6	715.2	713.1	708.7	77	52	85	W 1	W 3	W 4	10	8	10	6.7	● 20¾–n, ⸙ 11–n
5	−0.5	0.2	−0.4	−0.2	−2.7	706.2	710.8	715.8	96	85	86	NW 2	SE 1	WSW 1	10	8	5	1.4	✳° n–9½, 10–17, ⸙ n–4, *) ⊠
6	−2.9	1.8	0.3	−0.3	−2.9	716.9	714.7	713.7	82	65	96	SE 0	W 1	SW 0	0	10	10	6.4	✳° 12½–18, ✳² 15–16½, *) ⊠
7	4.0	6.4	6.4	5.6	2.8	713.8	714.7	717.9	96	88	94	SW 1	SW 2	W 1	10	10	10	7.5	● 2–11, 15–n m. U., ⸙ 12–16
8	5.6	10.7	7.3	7.9	5.0	720.1	721.0	722.9	94	74	78	SW 0	NW 0	WSW 1	10	8	8	0.4	● n–9 zeitw.
9	1.4	9.7	6.7	5.9	2.9	722.1	719.3	718.3	96	61	82	SW 0	SW 1	W 1	3	0	0	2.9	≡ n–8¾
10	3.4	3.7	0.7	2.6	−0.5	718.3	719.2	720.9	89	59	88	W 1	SW 2	SW 1	10	8	1	1.6	●° 5–8, ✳° 9–16¾, *)
11	−1.3	3.9	3.2	1.9	−1.4	724.6	**726.2**	726.0	83	**49**	55	SW 0	W 1	W 0	1	6	10	0.3	
12	2.3	6.4	3.3	4.0	0.6	724.2	723.6	723.3	86	65	89	S 0	W 1	SE 0	10	10	0	.	●° 1–2, 5–6 m. U., ✳ fl. 7¾
13	−0.2	8.7	5.9	4.8	1.2	722.5	721.6	721.2	96	59	74	SE 0	N 1	N 0	10	4	10	.	⌣ früh, ≡ n–10
14	4.5	8.3	3.8	5.5	1.8	720.7	720.1	718.8	84	58	76	NNW 0	NE 1	NE 0	8	2	0	.	⸙ 17–18
15	−1.0	7.7	4.8	3.8	0.0	717.3	715.8	714.6	94	59	71	SE 0	NE 1	NE 1	10	8	6	.	⌣ früh, ≡ n–8
16	2.7	6.4	3.8	4.3	0.4	713.9	712.9	713.2	88	67	76	NE 1	E 1	E 1	8	10	8	.	
17	−0.4	6.6	3.8	3.3	−0.8	712.6	711.2	709.5	92	60	84	NE 1	W 1	N 0	0	0	0	.	⌣ früh
18	1.8	9.8	6.4	6.0	1.8	708.7	707.9	708.2	92	52	50	SE 0	W 2	NE 1	9	7	10	.	
19	−0.1	7.7	4.3	4.0	−0.4	709.0	708.8	709.4	87	52	74	N 0	NE 1	NE 1	1	5	4	.	
20	0.2	6.5	3.4	3.4	−1.1	709.9	709.2	708.8	81	53	65	NE 1	NE 2	NE 1	6	0	10	.	⸙ 12–17
21	0.0	0.9	−1.2	−0.1	−4.7	706.8	705.7	706.2	85	78	95	N 1	NE 1	NE 1	10	10	10	1.0	✳° 11–17 m. U., ≡ 11–n
22	−2.6	2.1	0.3	−0.1	−4.9	706.4	706.8	708.2	94	76	80	NE 1	NE 1	NE 1	10	10	10	0.1	✳° n–9, ≡ n–10, ⸙ 15–17 ⊠
23	−0.6	3.3	2.0	1.6	−3.3	707.5	707.5	707.6	88	76	80	NE 1	NE 1	NE 1	10	10	10	.	⸙ 15–18, 19–20
24	0.7	7.2	4.2	4.0	−1.0	707.7	706.8	706.7	84	59	83	N 0	NE 0	N 0	10	3	0	.	
25	2.2	11.3	7.5	7.0	1.8	707.5	707.2	707.0	90	56	81	NW 0	SW 0	NE 0	8	7	3	.	
26	1.0	11.3	4.7	5.7	0.4	707.0	706.7	707.6	95	56	95	S 0	NE 1	SW 0	8	9	8	1.0	⌣ früh ●° 15¾–18¾, *)
27	1.0	3.4	2.2	2.2	−3.2	706.1	705.4	704.5	96	93	94	SW 0	W 1	SW 0	8	10	10	10.2	●° 11¾–13½, 14–17½ *)
28	2.8	7.3	6.9	5.7	0.1	703.0	**701.7**	701.8	97	80	97	SE 0	W 1	SE 1	10	10	10	**16.2**	●° 0–10½ m. U., 13¾–18, *)
29	5.7	12.4	9.6	9.2	3.5	702.6	702.5	702.1	96	75	95	SE 1	NW 1	S 0	10	10	10	0.4	●° 14–14¾, 17–n zeitw., *)
30	5.9	**15.7**	10.6	10.7	4.8	703.7	704.3	707.1	95	51	79	S 1	SW 0	SE 1	9	7	10	0.0	●° 16¼–17, Fern ⸜ 16¾–17¼, [⸙ 13–24
31	8.7	11.3	10.5	10.2	4.2	709.6	710.8	712.8	87	76	76	NE 1	NE 2	NE 2	10	9	10	.	
																		Summe 56.4	
Mittel	1.9	7.2	4.7	4.6	—	713.1	712.8	713.0	90	66	81				7.8	7.0	6.5		

*) **5.** 7½–9, ≡ n–8¾. *) **6.** ≡ 16–19. *) **10.** 19–20¼, ⸙ 3–6, 10–16. *) **26.** ⸙ 16–18, ⌒ 17¼. *) **27.** ✳° 13½–14. *) **28.** ● 18–24. *) **29.** ≡ 7¼–8¼.

$\lambda = 6^\circ 57'$, $\beta = 47^\circ 0'$,
$Hb = 487.3^m$, $G = 0.06$ m/m.

Neuchâtel.

März 1926.
Observatorium.

Tag	Lufttemperatur 7³⁰	13³⁰	21³⁰	Mittel	Abweich. vom Normalst.	Luftdruck 7³⁰	13³⁰	21³⁰	Relative Feuchtigkeit 7³⁰	13³⁰	21³⁰	Windrichtung und Stärke 7³⁰	13³⁰	21³⁰	Bewölkung 7³⁰	13³⁰	21³⁰	Niederschlag	Witterung
1	5.0	7.8	5.8	6.2	2.7	728.4	729.5	730.6	100	74	87	NE 0	N 2	N 1	9	10	9	.	●° n–7 m. U., ≡² n–10 zeitw.
2	3.3	9.8	3.8	5.6	2.0	730.2	729.2	728.4	90	67	75	N 1	SE 1	N 1	9	9	5	.	● tr. 15
3	1.1	12.0	7.3	6.8	3.0	726.8	724.8	723.7	95	58	79	NW 1	W 1	NW 1	2	2	2	.	
4	5.3	7.7	5.8	6.3	2.4	722.9	720.7	714.6	74	57	76	W 1	W 2	W 3	5	9	10	8.8	● 17–n m. U.
5	−1.1	2.5	1.3	0.9	−3.1	713.6	718.3	724.4	92	46	**45**	NW 3	N 3	N 2	10	4	2	2.3	✳° ⸸ n–n ztw., ⸙ n–n ztw. ⊠
6	−0.5	0.0	1.6	0.4	−3.8	724.6	722.4	721.4	78	93	100	NW 1	W 3	W 3	8	10	10	11.8	✳ 11½–17¼, ● 17¼–n ⊠
7	4.0	5.8	6.6	5.5	1.2	721.7	722.5	725.8	97	67	97	W 2	W 2	NW 1	10	10	10	7.5	● n–n m. U. ⊠
8	6.6	10.8	8.9	8.8	4.4	727.6	728.7	730.2	98	73	66	NW 1	NW 1	N 3	10	7	6	.	
9	2.6	12.7	7.6	7.6	3.0	729.5	726.3	726.1	98	58	59	N 1	SW 1	NW 3	3	2	2	1.5	⸙ abds.
10	3.4	4.5	3.4	3.8	−0.9	726.1	727.3	729.2	71	61	58	NW 1	W 2	NW 3	8	7	6	2.9	● n, ✳° 9¼–n m. U.
11	0.4	5.7	4.4	3.5	−1.3	732.9	**734.0**	**734.0**	79	55	54	N 1	W 1	W 1	5	7	10	.	✳ fl. a zeitw.
12	4.4	7.3	3.1	4.9	−0.1	732.0	731.3	731.1	70	67	85	W 1	W 1	N 1	10	8	0	.	● tr. 7½–8½
13	0.4	11.6	6.7	6.2	1.1	730.3	729.2	728.9	98	58	66	NE 1	SE 1	NE 2	2	4	10	.	≡ 8–8½
14	6.0	11.4	3.7	7.0	1.7	728.2	727.4	726.4	68	51	83	N 1	E 1	N 1	10	3	0	.	
15	−0.2	10.0	5.0	4.9	−0.5	724.2	722.5	721.9	97	58	75	N 1	SE 1	N 1	4	7	3	.	⌣² a, ≡ 8–9½
16	4.0	8.3	4.8	5.7	0.2	720.8	720.2	720.6	83	61	75	N 1	NE 1	E 2	8	10	10	.	
17	1.6	8.2	5.1	5.0	−0.7	720.0	718.1	716.4	75	62	71	E 1	S 1	NW 1	3	3	3	.	
18	2.8	11.8	6.0	6.9	1.1	715.5	714.5	715.4	95	50	70	E 1	S 1	W 1	7	6	4	.	
19	1.4	10.4	4.6	5.5	−0.4	716.6	716.1	717.0	81	57	69	NE 0	SW 1	N 0	4	6	0	.	⌣ a
20	1.4	10.2	3.6	5.1	−1.0	717.4	716.4	716.1	82	47	65	NE 1	E 1	E 3	8	5	7	.	
21	0.2	1.4	−0.6	0.3	−5.9	713.6	712.4	713.4	83	75	85	E 3	E 3	E 3	10	10	10	0.4	✳° 11–n m. U.
22	−1.2	3.0	1.3	1.0	−5.3	714.0	714.7	715.8	84	67	75	E 2	NE 2	E 2	9	10	10	.	
23	0.5	4.5	2.5	2.5	−4.0	715.0	715.0	715.5	84	68	72	NE 1	E 2	E 3	10	10	10	.	
24	1.9	8.3	6.2	5.5	−1.1	715.1	713.6	714.2	81	61	74	NE 1	S 1	N 1	10	7	8	.	
25	3.0	12.8	7.4	7.7	0.9	715.0	714.1	714.2	92	58	75	NE 0	SW 1	W 1	9	3	1	.	● tr. 8, 19–19½
26	3.1	12.6	4.5	6.7	−0.2	714.5	714.2	715.0	97	59	95	NW 0	SW 1	N 1	7	7	8	1.1	●° 14¾–19 m. U.
27	3.7	3.6	3.2	3.5	3.5	712.6	712.1	710.9	97	93	97	NW 1	SW 1	SW 0	10	10	10	19.5	● 8½–17
28	3.2	6.3	6.0	5.2	2.0	709.3	**708.3**	708.8	100	92	100	NE 0	SE 0	NW 1	10	10	10	**25.8**	● n–n m. U., ≡ n–n zeitw.
29	6.4	10.4	8.4	8.4	1.1	709.1	709.8	709.4	100	87	96	NE 0	W 1	W 1	10	10	10	0.3	● n, ●° 13½–18½ m. U.,
30	7.0	**15.4**	11.6	11.3	3.9	711.0	711.8	714.4	100	69	74	W 1	S 1	NW 0	8	5	8	.	≡ 8–11 [≡ a
31	8.9	13.2	11.1	11.1	3.5	716.7	717.9	720.6	86	70	76	NE 1	E 2	E 2	7	8	9	.	
																		Summe 81.9	
Mittel	2.9	8.4	5.2	5.5	—	720.5	720.1	720.4	88	66	77				7.6	7.1	6.5		

März 1926.
Beobachter: Frl. *H. Nager.*

Altdorf.

$\lambda = 8^{\circ}\,39$, $\beta = 46^{\circ}\,53'$,
$Hb = 456.3^{m}$, $G = 0.05\ ^{m}/_{m}$.

Tag	Lufttemperatur 7³⁰	13³⁰	21³⁰	Mittel	Abweich. vom Normalst.	Luftdruck 7³⁰	13³⁰	21³⁰	Relative Feuchtigkeit 7³⁰	13³⁰	21³⁰	Windrichtung und Stärke 7³⁰	13³⁰	21³⁰	Bewölkung 7³⁰	13³⁰	21³⁰	Niederschlag	Witterung
1	5.4	8.2	6.7	6.8	3.5	730.8	731.4	733.1	100	79	88	NW 0	NW 0-1	NW 0	10	10	10	3.6	● a
2	5.4	9.2	6.2	6.9	3.5	732.3	731.4	731.0	96	60	85	NW 0	NW 0	W 0	10	10	10	.	
3	4.0	9.9	4.9	6.3	2.8	729.4	726.7	726.5	100	55	98	SW 0	NW 0	NE 0	6	0	0	.	
4	4.7	10.3	8.8	7.9	4.2	725.0	721.1	714.6	90	47	40	E 0	NW 0	NW 0	5	10	10	15.7	● tr. abds., ✳ n
5	1.5	0.2	1.8	1.2	-2.6	714.4	719.8	725.4	82	65	59	NW 0-1	NW 1-2	NW 1	10	10	10	8.3	✳ a, mittags ⊠
6	**-2.8**	0.8	0.3	-0.6	-4.5	727.3	724.0	723.3	80	92	100	E 0	E 0-1	N 0	8	10	10	18.4	✳ p, ● abds. ⊠
7	6.8	9.4	9.4	8.5	4.5	721.9	722.3	727.4	80	57	58	NW 0-1	NW 3	NW 0-1	10	10	10	**30.9**	● n-a, n, ⚡ mittags
8	5.4	9.7	7.9	7.7	3.5	730.3	730.9	733.1	100	75	100	E 0	NW 0	NW 0	10	10	10	1.6	● n-a
9	5.7	11.0	7.8	8.2	3.9	732.6	728.4	727.6	88	55	75	SE 0	NW 0	SE 0	8	0	0	1.6	
10	5.2	4.8	4.1	4.7	0.3	725.5	727.3	729.3	74	50	45	NW 3-4	NW 3-4	NW 4	10	10	10	5.7	● früh, ✳ ● abds. zeitw., *)
11	2.1	5.9	3.2	3.7	-.9	734.0	735.7	**736.4**	47	34	55	NW 1	NW 0-1	NW 0	9	6	10	1.5	✳ ● n (11/12)
12	1.2	4.8	3.9	3.3	-1.4	734.5	733.8	734.2	100	95	99	NE 0	SW 0	NW 0	10	10	8	3.7	✳ ● n-a ⊠
13	0.8	8.3	6.5	5.2	0.4	733.4	731.5	731.6	100	62	79	E 0	NW 0	NE 0	0	4	10	.	
14	4.9	9.7	3.2	5.9	0.9	731.0	729.7	728.9	89	42	89	S 0	W 0	SE 0	10	2	9	.	
15	0.7	7.0	5.0	4.2	-0.9	726.5	725.3	724.9	93	56	83	W 0	NW 0-1	NW 0	1	10	10	.	
16	4.3	7.4	4.4	5.4	0.2	724.0	722.6	723.5	94	62	74	NW 0	N 0	NW 0	10	10	4	.	≡° a, p
17	2.2	8.4	4.6	5.1	-0.3	722.0	720.3	719.5	90	46	83	E 0	W 0	NE 0	10	0	0	.	
18	7.7	9.0	4.9	7.2	1.7	718.1	717.5	718.4	82	56	95	SE 0	NW 0	NW 0	8	10	10	2.3	● 16
19	1.5	7.6	5.7	4.9	-0.7	719.3	718.7	720.0	98	60	86	E 0	NW 0	NW 0	5	4	10	.	
20	4.0	7.1	4.7	5.3	-0.5	720.2	719.6	718.9	62	59	90	N 0	NW 0	W 0	10	8	10	.	≡° a
21	3.1	3.1	1.1	2.4	-3.5	716.5	715.5	715.8	83	80	100	NW 0	N 0	NW 0	10	10	10	1.9	✳° mittags, ✳ p
22	1.1	3.6	2.7	2.5	-3.5	716.7	717.6	718.7	93	65	90	NW 0	NW 0-1	NW 0	10	10	10	.	⊠
23	2.6	5.7	3.6	4.0	-2.2	717.9	717.8	718.3	90	58	88	N 0	NW 0	N 0	10	10	10	.	≡° a, abds.
24	-0.2	6.8	2.6	3.1	-3.2	717.8	716.2	716.8	100	58	95	SE 0	NW 0	N 0	2	3	2	.	
25	3.5	11.3	7.3	7.4	1.0	717.8	716.7	717.6	100	48	74	W 0	NW 0	SE 0	10	10	8	.	
26	3.7	11.7	7.7	7.7	1.1	716.7	715.7	717.6	95	54	69	NE 0	NW 0	NW 0-1	4	4	10	.	
27	5.7	12.7	5.5	8.0	1.3	714.6	712.6	713.7	80	**28**	83	NW 0	SE 2-3	SE 0	7	10	7	.	
28	6.3	11.4	7.3	8.3	1.5	711.7	**709.5**	711.6	83	53	87	NW 0	NW 0-1	NW 0	10	10	5	.	
29	6.6	**18.5**	13.5	12.9	5.9	711.6	711.0	711.7	94	**28**	58	NW 0	E 1-2	SE 2	2	10	5	.	
30	10.3	15.7	11.9	12.6	5.5	713.9	*715.0	*718.0	89	53	65	E 0	NW 0	NW 0	10	10	10	.	
31	10.4	13.9	11.2	11.8	4.6	*720.2	*721.0	*723.8	95	85	85	S 0	NW 0	NW 0	10	8	10	.	
Mittel	4.0	8.5	5.8	6.1	—	722.8	722.1	722.9	89	59	80				7.9	7.7	7.7	Summe 95.2	*) **10.** ⚡ n-n

März 1926.
Observatorium.

Genf.

$\lambda = 6^{\circ}\,9'$, $\beta = 46^{\circ}\,12'$,
$Hb = 405.0^{m}$, $G = 0.02\ ^{m}/_{m}$.

1	5.0	10.8	7.4	7.3	4.3	735.6	736.0	737.3	95	65	80	SW 0	NNE 1	NNE 0	9	3	3	.	
2	3.1	9.0	7.2	6.8	3.7	737.6	735.9	735.7	91	64	71	NNW 0	NNE 1	NNE 0	10	9	0	.	
3	2.0	13.0	7.4	7.1	3.9	734.6	732.4	731.7	90	57	80	SW 0	SW 1	SW 0	0	0	0	.	⊔ a
4	6.0	10.2	7.4	8.0	4.7	731.4	729.9	725.8	80	50	61	SW 1	SW 1	SW 1	5	6	10●	7.0	● p, ✳ n
5	1.0	2.4	1.6	2.2	-1.2	723.2	726.8	732.4	81	58	71	SW 1	NNE 1	SW 0	8	9	4	0.6	✳ n
6	**-2.0**	2.8	1.0	0.1	-3.4	733.3	731.4	730.3	87	64	96	SW 1	W 0	W 0	9	10	10*	7.6	✳ p, ● ✳ n
7	3.0	6.0	5.9	4.7	1.1	730.5	731.4	734.2	97	91	94	NW 0	NNW 0	SW 0	10●	10●	10●	7.4	● a, p
8	5.8	9.7	7.3	7.9	4.1	735.9	736.4	737.6	97	80	88	NW 0	NNE 1	NNE 1	10	3	0	.	
9	2.1	12.8	8.2	7.5	3.5	737.4	734.3	734.8	93	59	66	NNE 1	SW 1	SW 1	8	0	0	1.6	● n
10	5.5	7.3	5.0	5.8	1.8	735.0	735.7	737.8	86	43	62	SW 1	NW 1	SW 1	4	3	9	0.4	●° p
11	3.2	6.2	5.1	4.9	0.7	741.0	741.2	**741.4**	57	49	62	NE 1	NNE 1	NNE 1	8	0	7	.	
12	4.2	10.0	5.8	6.6	2.3	740.2	738.9	738.2	70	59	88	NW 0	NW 1	NNE 0	10	9	0	.	
13	0.4	9.5	7.5	5.7	1.3	737.8	736.4	735.6	92	61	72	SW 0	NNE 1	NNE 1	0	0	0	.	⊔ a
14	4.4	9.6	6.6	7.0	2.5	735.9	734.4	733.6	87	56	82	NE 0	NNE 1	NNE 1	9	0	0	.	
15	0.7	8.0	7.6	5.7	1.1	732.1	729.4	728.4	94	81	67	SW 0	NNE 1	NNE 1	0	1	9	.	⊔ a
16	6.0	9.6	6.2	7.4	2.6	727.6	726.7	726.8	75	57	67	NNE 1	NNE 1	NNE 1	9	2	0	.	
17	3.0	6.0	5.0	4.8	-0.1	727.2	725.4	723.8	80	64	84	NNE 1	NNE 1	NNE 0	10	0	0	.	
18	4.0	**14.9**	8.8	8.7	3.7	723.1	721.7	721.9	93	**41**	63	NW 0	SW 1	SW 1	1	2	2	.	⊔ a
19	2.3	8.4	7.3	6.1	0.9	723.3	723.4	724.0	88	57	71	SW 1	NNE 1	NNE 0	2	1	0	.	
20	1.2	8.4	6.2	5.6	0.4	724.7	723.3	722.4	85	63	61	NNE 0	NNE 1	NNE 1	0	0	0	1.4	●° ✳ n
21	1.2	0.5	1.0	1.5	-3.9	720.4	720.0	720.3	96	99	93	NNE 1	NNE 1	NNE 1	10●	10*	10	2.5	●° a, ✳ p
22	0.4	3.6	3.2	2.2	-3.3	721.3	721.7	722.8	82	73	80	NNE 1	NNE 1	NNE 1	10	10	10	.	
23	2.0	4.2	4.2	3.6	-2.0	721.9	722.2	722.4	82	77	77	NNE 1	NNE 1	NNE 1	10	10●	10	0.4	●° p
24	2.4	7.8	7.3	5.8	0.0	722.5	721.1	721.4	93	65	81	NNE 0	NNE 1	NNE 0	10●	6	9	.	
25	6.2	12.0	9.6	8.8	2.9	722.4	721.3	721.7	94	65	70	NNE 0	NNW 1	SW 1	9	5	9	0.3	●° n
26	6.4	7.6	5.4	7.3	1.3	722.1	723.0	722.6	80	77	87	SW 0	SW 2	SW 1	10●	9●	0	0.5	●° a, p
27	2.7	4.4	3.8	3.6	-2.6	720.3	719.8	718.3	95	93	91	SW 0	NNE 0	NNE 1	10●	10●	10●	**17.7**	● a-p-n
28	4.0	6.2	6.2	5.2	-1.1	716.7	**715.4**	716.2	93	94	97	NW 0	N 0	NNE 1	10●	10●	10●	6.6	● a, p, n, ⊤ 20½
29	5.0	10.4	8.4	7.9	1.4	716.3	716.5	716.6	100	84	94	NE 0	NW 1	NW 0	10≡	10●	9	0.7	≡ a, ●° p
30	6.5	13.6	10.5	10.1	3.5	718.5	718.9	721.7	99	67	90	NNE 0	NW 0	SW 1	9	9	10●	9.4	● p, n
31	8.2	14.8	10.2	11.0	4.3	723.6	724.2	727.1	97	63	78	SSW 0	NNE 2	NNE 1	8	6	0	.	
Mittel	3.4	8.4	6.3	6.0	—	728.2	727.6	727.9	88	67	78				7.4	5.3	4.9	Summe 64.1	

Die Beobachtungstermine von Genf sind 7⁵⁵, 13⁵⁵, 21⁵⁵. Die Temperatur-Tagesmittel resultieren aus 8 Beobacht. in dreistündigen Zeitintervallen.

$\lambda = 8^\circ 33'$, $\beta = 47^\circ 23'$.
$Hb = 493.2^m$, $G = 0.08$ m/m.

Zürich.

März 1926.
Meteorol. Zentralanstalt.

Tag	Lufttemperatur 7³⁰	13³⁰	21³⁰	Mittel	Abweich. vom Normalst.	Luftdruck 7³⁰	13³⁰	21³⁰	Relative Feuchtigkeit 7³⁰	13³⁰	21³⁰	Windrichtung und Stärke 7³⁰	13³⁰	21³⁰	Bewölkung 7³⁰	13³⁰	21³⁰	Niederschlag	Witterung
1	5.6	7.8	5.8	6.4	4.0	727.5	728.7	729.9	100	90	98	SW 0	N 1	W 1	10●	10	10	1.0	● 2½, 6–10, 14–16, ≡¹ a
2	4.6	8.2	6.0	6.3	3.8	729.5	728.5	727.6	96	65	86	NW 0	W 0	NE 0	10	10	10	.	●° n (½)
3	2.2	13.0	9.0	8.1	5.5	726.1	723.9	722.8	98	53	65	SE 0	SW 1	SW 1	1	0	0	.	
4	5.8	10.5	1.9	6.1	3.4	721.7	718.7	713.9	86	52	100	SW 1	NW 2	W 2	9	6	10△●	16.0	● 20–20¼, ●¹ △ ¹21½–22¼, *)
5	−0.2	1.8	0.4	0.7	−2.2	712.1	717.1	722.8	97	67	83	W 1	W 1	W 1	10*	8	10	3.7	✳ 0¼–6, 7¼–9½, 10–11¼, *)
6	−0.2	1.7	2.7	1.4	−1.6	723.5	720.5	719.7	67	59	91	SW 1	W 2	NE 1	5	10	10●	2.8	✳ fl. 14½–15, 21¼–22, *)
7	5.1	7.1	6.8	6.3	3.2	719.7	720.7	724.0	86	82	96	W 1	SW 1	NW 0	10	10●	10	6.4	● 6–7¼, 13¼–15½, 18½–19, *)
8	7.6	8.0	6.8	7.5	4.2	726.4	728.0	729.8	89	91	100	SW 1	SW 0	SW 0	10	10	9	0.9	● n–7, 14–14½, 17¾–18½
9	5.4	13.4	7.5	8.8	5.4	728.8	725.7	724.8	100	53	73	SW 1	W 1	SW 1	8	2	10	1.5	
10	3.4	5.4	1.2	3.3	−0.3	723.8	724.4	726.4	85	55	85	W 1	NW 2	NW 1	10	3	4	2.1	● 4¾–9 m. U., ✳ 12¼–19½ m. U.
11	−0.6	4.7	3.8	2.6	−1.1	731.2	**733.0**	732.7	80	65	52	NW 0	NW 1	W 1	1	9	10	0.3	✳ fl. 10¾–13, ⸗ n
12	3.7	6.4	4.2	4.8	1.0	730.6	730.4	730.7	80	70	98	SW 1	SW 1	SW 0	10	10	8	0.0	●° 7¾–10½, 14½–14¾
13	2.0	9.3	6.8	6.0	2.0	729.8	728.7	728.3	97	60	67	SE 1	W 1	NW 1	8	10	10	.	
14	5.2	8.6	3.4	5.7	1.6	727.5	726.9	725.6	79	59	86	E 0	SE 1	NW 0	8	9	4	.	
15	1.0	9.2	3.4	4.5	0.2	723.5	722.7	721.9	97	52	89	N 0	W 1	NE 0	10	9	8	.	
16	3.2	7.4	3.5	4.7	0.3	720.9	720.0	721.4	94	64	79	E 1	N 1	NE 1	9	10	9	.	
17	0.6	7.2	2.6	3.5	−1.0	719.9	718.3	716.5	91	56	92	NE 1	E 1	NE 0	2	2	0	.	
18	2.2	8.4	5.0	5.2	0.5	715.2	714.9	715.6	92	63	66	NW 0	S 1	NE 1	9	6	10	.	
19	−0.7	10.0	4.6	4.6	−0.2	716.7	716.4	717.0	92	48	66	NW 1	SE 1	E 0	2	4	6	.	
20	0.5	8.9	2.8	4.1	−0.9	717.5	717.0	716.9	88	46	71	N 1	NE 1	NE 2	4	4	10	.	
21	−0.5	1.5	−0.8	0.1	−5.0	714.8	713.3	713.9	85	69	76	E 1	NE 1	NE 1	10	10	10	0.5	✳° 18–20
22	**−1.6**	1.8	0.3	0.2	−5.0	714.2	715.0	716.2	96	77	78	NE 1	E 1	NE 1	10*	10	10	0.8	✳° 7–9¾, ✳ fl. 9¾–10¾
23	−0.2	3.5	1.8	1.7	−3.7	715.4	715.5	715.7	88	71	75	NE 1	E 1	E 1	10*	10	10	.	✳ fl. 7–8
24	1.0	7.5	3.1	3.9	−1.6	715.2	714.0	714.2	85	58	86	NE 1	NE 1	NE 0	10	2	0	.	
25	−0.1	14.6	7.6	7.4	1.8	714.9	714.3	714.1	100	**43**	71	N 0	NW 1	NE 0	5	1	2	.	⊔° früh
26	1.8	13.9	6.6	7.4	1.6	714.0	713.5	714.8	96	48	85	NW 0	NW 0	SW 1	6	6	10●	0.3	● tr. 18¼, 21–21½, ●° *)
27	1.6	7.5	3.0	4.0	1.9	712.6	710.3	710.4	100	85	98	NW 0	NW 1	E 0	10≡	10	7	2.8	● tr. 15–16, 19, ●° 16–17½
28	3.6	10.5	7.4	7.2	1.2	709.4	**707.7**	708.7	100	77	98	S 0	W 1	S 1	10●	8	10●	**16.1**	● 3½–n m. U.
29	7.0	16.7	12.0	11.9	5.7	709.2	708.3	709.1	97	57	76	SE 0	NW 1	NE 1	4	9	10	.	●° 2½–3¼, ● tr. 4–7
30	9.0	**17.6**	10.6	12.4	6.1	710.5	711.6	714.2	95	52	95	SE 0	NW 0	E 0	8	7	10	6.9	⊠ p, ● tr. 15¾, 17–17¾,
31	9.6	10.7	10.0	10.1	3.7	716.9	718.4	720.7	87	80	85	NE 1	E 1	NE 1	8	10	9	.	[●° 15¾–16, ●¹ 16–17
Mittel	2.8	8.5	4.8	5.4	—	720.0	719.6	720.0	91	64	83				7.6	7.3	7.9	Summe 62.1	

*) **4.** ✳¹ 22¼–24. ⸗ abds. bis n. *) **5.** 14¾–13, ✳ fl. p, n, zeitw. *) **6.** ✳¹ 15–19. *) **7.** 22¾–n. *) **26.** 21½–22½.

$\lambda = 8^\circ 30'$, $\beta = 47^\circ 3'$.
$Hb = 1787.3^m$, $G = -0.11$ m/m.

Rigi-Kulm.

März 1926.
Beobachter: *J. Wiget.*

1	−2.4	−0.4	−2.2	−1.7	1.9	619.8	620.8	621.6	90	92	91	NW 0	W 0	W 0	10	10	10	3.8	≡° a, p, ≡² abds. ✳
2	−3.5	−2.0	−2.0	−2.5	1.1	620.8	620.6	620.5	90	90	90	E 0	N 0	N 0	7	10	3	.	≡ a, p zeitw. ✳
3	0.8	4.2	3.0	2.7	6.2	618.8	618.5	617.8	46	**11**	23	W 0	W 0	W 1	0	0	0	.	✳
4	−2.0	−2.2	−2.0	−2.1	1.4	614.8	612.1	608.0	90	90	24	W 3	NW 3	W 4	10	10	7	37.6	≡² l, ≡° mittags ✳
5	−8.5	−10.6	−10.0	−9.7	−6.3	**603.7**	607.8	611.7	71	66	66	E 1	W 1	W 3	10	10	10	17.5	✳ n, abds., ≡² ll ✳
6	**−11.8**	−6.4	−3.4	−7.2	−3.8	613.8	611.8	611.8	65	69	75	W 2	W 4	W 4	7	10	10	30.1	✳ abds. bis n, ≡° ll ✳
7	−3.0	0.0	−1.0	−1.3	2.0	612.6	615.0	616.8	82	85	88	W 3	W 3	SE 0	10	10	10	**40.4**	✳ l, ≡² p–n ✳
8	−0.8	0.0	0.0	−0.3	2.9	619.3	620.9	622.0	87	91	90	W 3	W 0	W 0	10	10	10	12.4	≡° mitt., ≡° a, abds., ✳ ✳
9	−2.0	−0.2	1.5	−0.2	3.0	621.3	619.8	617.8	90	90	30	W 0	SW 0	SW 0	10	0	3	1.7	≡° l ✳
10	−5.0	−7.2	−7.2	−6.5	−3.4	614.8	615.7	615.4	97	98	96	SW 3	W 2	W 4	10	10	10	12.6	✳ n, abds., ≡° a–p ✳
11	−9.8	−8.2	−8.0	−8.7	−5.7	620.0	622.4	**622.8**	98	98	96	W 0	W 1	W 3	10	10	10	10.2	✳ abds. ✳
12	−4.0	−3.0	−3.2	−3.4	−0.4	621.6	621.9	622.4	97	97	97	W 3	W 2	W 0	10	10	10	1.2	≡° p–n ✳
13	−4.8	−1.6	−2.0	−2.8	0.1	621.4	620.9	620.7	97	97	97	W 0	SW 0	SW 0	0	0	10	.	≡° III ✳
14	−4.0	−1.0	−2.0	−2.3	0.5	619.5	619.2	618.8	96	96	96	SW 0	SW 0	SW 1	10	10	0	.	≡° a–p ✳
15	−2.0	−1.8	−3.4	−2.4	0.4	615.8	615.0	614.6	97	97	97	SW 2	W 0	W 0	3	10	0	.	≡° ll ✳
16	−4.2	−4.0	−5.0	−4.4	−1.7	613.0	613.1	613.1	96	97	98	E 1	SE 1	E 1	5	10	10	0.4	≡° a, p, ≡² abds. ✳
17	−6.0	0.0	−1.8	−2.6	0.0	611.3	611.6	611.0	100	58	75	E 2	E 0	W 1	0	0	3	.	✳
18	−2.6	−2.2	−4.8	−3.2	−0.6	609.0	609.0	609.1	95	95	90	W 2	W 0	E 0	10	10	10	0.5	≡° a. p, ✳ n (18/19) ✳
19	−3.5	−1.8	−3.8	−3.0	−0.5	609.3	609.8	610.4	70	46	46	W 0	W 0	W 0	5	3	10	.	✳
20	−5.2	−2.5	−5.0	−4.2	−1.8	610.0	610.0	609.2	80	69	85	SW 0	E 0	W 0	5	3	10	.	≡ mittags zeitw., ≡° III ✳
21	−6.2	−2.0	−6.8	−5.0	−2.7	606.0	605.6	604.8	82	71	68	SE 0	E 1	E 0	10	10	10	2.4	✳ abds., ≡² l, ≡° ll ✳
22	−4.8	−1.5	−4.5	−3.6	−1.3	605.6	606.9	608.0	81	37	47	W 0	E 0	SE 0	10	3	5	.	≡ früh zeitw. ✳
23	−3.0	1.0	−2.5	−1.5	0.7	608.0	608.2	608.3	44	21	50	E 0	E 0	E 0	7	3	0	.	✳
24	−3.0	1.0	−2.0	−1.3	0.8	608.0	608.3	608.3	30	22	35	E 0	E 0	E 0	0	0	0	.	✳
25	−1.5	2.0	0.0	0.2	2.2	608.9	609.4	610.3	58	33	51	W 0	E 0	E 0	5	3	3	.	✳
26	0.8	3.0	−2.0	0.6	2.5	608.7	608.9	608.9	25	24	95	SE 0	SE 0	W 0	5	3	10	3.7	✳ abds. ✳
27	−1.5	1.2	−1.8	−0.7	1.1	606.9	605.7	605.9	30	18	41	SE 3	SE 3	W 0	5	10	5	4.2	✳
28	−2.0	4.0	1.0	1.0	2.8	**603.7**	604.0	604.4	86	90	94	SW 1	W 1	NW 2	10	7	10	11.1	✳ n–a, n ✳
29	2.2	**6.0**	3.8	4.0	5.7	605.6	606.4	605.6	34	16	22	SE 1	SE 1	SE 2	3	10	10	.	✳
30	3.0	4.2	3.0	3.4	5.0	607.4	608.6	611.1	62	55	80	NW 0	NW 0	NE 0	5	10	10	.	✳
31	2.0	5.0	2.5	3.2	4.7	611.5	613.0	615.0	95	54	90	E 2	E 0	E 0	5	5	10	.	≡ früh zeitw., ≡² abds. ✳
Mittel	−3.2	−0.9	−2.3	−2.1	—	612.6	612.9	613.1	76	70	72				6.7	6.8	7.1	Summe 189.8	

März 1926.
Beobachter: *G. Krüttli.*

Bevers.

λ — 9° 53'. β — 46° 33'.
H_b = ca. 1710^m. G = −0.12 $^m/_m$.

Tag	Lufttemperatur 7³⁰	13³⁰	21³⁰	Mittel	Abweich. vom Normalst.	Luftdruck 7³⁰	13³⁰	21³⁰	Relative Feuchtigkeit 7³⁰	13³⁰	21³⁰	Windrichtung und Stärke 7³⁰	13³⁰	21³⁰	Bewölkung 7³⁰	13³⁰	21³⁰	Niederschlag	Witterung
1	−2.8	2.4	−1.3	−0.6	5.1	624.3	624.9	626.6	93	65	91	NE 0	NW 1	N 1	10	9	9	0.5	△ n–n zeitw.
2	−2.5	2.1	−0.3	−0.2	5.4	626.0	625.8	626.4	96	53	66	NE 0	NE 1	NW 0	9	8	6	0.0	△ früh
3	−6.2	5.8	−3.5	−1.3	4.2	625.6	623.7	623.4	88	60	93	E 0	W 0	W 0	8	1	0	.	
4	−5.4	**6.3**	1.3	0.7	6.1	620.4	616.7	613.8	89	**39**	53	SW 0	W 1	NW 1	6	1	9	2.9	▲ III, ✳ n
5	−6.4	−7.9	−8.9	−7.7	−2.5	**608.6**	611.4	616.0	93	59	84	NE 1	NE 1	SW 0	10	10	10	1.3	✳ △ n–n zeitw.
6	−13.0	−5.2	−2.4	−6.9	−1.8	619.6	617.9	616.7	61	68	98	W 0	NE 1	NE 1	1	10	10	16.0	△° 12–n, ✳ n
7	−2.2	−0.2	−2.1	−1.5	3.5	616.9	616.1	621.6	98	89	93	NE 1	NE 1	S 1	10	10	10	**31.6**	△ ✳ n–n
8	−1.0	5.5	−0.1	1.5	6.4	624.0	625.0	628.0	93	54	82	W 0	NE 0	NE 0	10	9	5	1.5	△ a
9	−10.8	4.7	−4.5	−3.5	1.3	627.4	625.2	623.7	90	51	76	W 0	SW 0	SW 0	0	0	0	.	
10	0.0	−1.3	−7.5	−2.9	1.7	618.9	619.1	620.2	66	52	90	SW 2	SW 2	SE 0	9	9	10	14.3	△ ✳ n–n, ⸙ a, p
11	−8.4	−6.1	−6.1	−6.9	−2.4	624.2	626.9	**628.2**	74	62	76	N 2	NE 2	SW 1	8	10	10	2.3	△ ✳ 23–n
12	−3.0	3.9	−0.7	0.1	4.5	625.7	625.5	627.3	96	57	65	NE 2	SW 0	SW 1	10	9	2	0.0	
13	−11.6	5.9	−5.9	−3.9	0.3	627.1	625.5	625.4	87	41	67	S 0	SW 0	SW 0	1	0	0	.	
14	−11.0	4.7	−4.5	−3.6	0.5	624.4	624.0	624.6	78	55	77	NW 0	SW 0	W 0	4	4	0	.	
15	−11.0	5.0	−3.9	−3.3	0.7	621.8	619.1	620.0	86	40	70	S 0	W 0	N 1	1	1	0	.	
16	−11.3	3.1	−3.3	−3.8	0.0	619.3	617.0	618.9	87	53	70	W 0	SW 0	N 0	1	2	1	0.0	✳° 15–19½
17	**−13.6**	2.6	−7.5	−6.2	−2.5	618.8	616.6	616.8	84	**39**	74	W 0	W 0	SW 0	1	0	0	.	
18	−11.8	1.9	−1.3	−3.7	−0.1	615.8	614.2	614.9	83	60	88	W 0	S 1	NW 0	1	4	10	0.0	✳° 20–n
19	−5.4	2.3	−2.7	−1.9	1.5	615.3	615.5	616.2	80	55	81	W 0	SW 1	W 0	3	6	6	.	
20	−6.8	4.1	−6.0	−2.9	0.4	615.9	615.3	615.0	85	43	77	SE 0	S 0	W 0	7	5	2	0.0	△ n (20/21)
21	−7.2	0.4	−3.3	−3.4	−0.3	612.4	610.9	611.6	85	71	91	S 0	S 0	S 1	9	10	10	0.3	△° 11½–n
22	−4.8	0.3	−6.3	−3.6	−0.6	612.4	613.3	614.7	92	61	77	NE 0	S 1	NW 0	10	6	1	.	
23	−9.6	1.3	−5.1	−4.5	−1.7	614.5	614.5	615.9	85	55	80	S 0	SW 0	S 0	9	9	5	.	
24	−2.3	2.1	−1.8	−0.7	2.0	615.4	615.2	615.2	90	54	91	SW 0	SW 1	SW 0	10	9	9	.	
25	−3.5	3.7	−0.1	0.0	2.6	615.2	615.0	616.1	85	51	93	W 0	NE 0	SW 0	10	9	10	0.2	✳ n (25/26)
26	−1.8	1.6	−1.3	−0.5	1.9	615.9	615.7	615.9	83	68	89	W 0	SW 0	W 1	9	9	9	0.0	✳° p zeitw.
27	−2.0	1.9	−1.4	−0.5	1.8	615.2	613.7	613.2	81	60	88	S 0	SW 1	S 0	9	10	10	3.0	△° n–18 zeitw., ✳ 18–n
28	−0.4	2.9	0.7	1.1	3.2	611.8	612.3	611.9	87	72	99	NW 0	S 1	SW 0	9	9	10	4.5	△° n–18 ztw., △ ● 18–n
29	−0.6	4.9	1.4	1.9	3.9	613.3	613.9	614.7	90	69	98	SW 0	SW 1	S 0	6	10	10	5.8	● 11¾–n zeitw.
30	1.2	4.5	0.3	2.0	3.8	614.3	615.1	616.5	96	73	98	N 0	SW 1	W 0	10	10	10	6.2	● △ a, p
31	1.9	4.7	2.3	3.0	4.7	618.0	618.8	621.2	97	73	92	NW 0	N 1	S 1	10	8	2	0.0	●° früh
Mittel	−5.6	2.2	−2.8	−2.0	—	618.7	618.2	619.0	86	58	83				6.8	6.7	6.0	Summe 84.4	

März 1926.
Beobachter: *Kapuzinerkloster.*

Sitten.

λ = 7° 21', β = 46° 14'.
H_b = 548.6^m. G = 0.00 $^m/_m$.

1	4.4	11.9	7.4	7.9	4.4	722.5	722.2	723.3	100	44	79	NE 0	SW 0–1	SW 0	7	1	7	.	
2	4.0	10.6	7.2	7.3	3.6	724.1	722.6	722.5	96	46	72	NE 0	NW 0–1	NE 0	5	6	5	.	⌓ a
3	2.9	12.0	7.0	7.3	3.5	721.9	719.3	719.4	98	37	75	NE 0	NE 0	NE 0	1	0	0	.	⌓ a
4	3.5	12.2	9.2	8.3	4.3	717.8	713.3	709.6	95	46	37	NE 0	SW 0–1	SW 2–3	0	0	10	6.2	⌓ a, ✳ n
5	1.4	1.8	−0.2	1.0	−3.1	706.9	712.2	717.0	98	56	95	NW 0–1	NW 1	SW 1	10	10	10	*2.0	✳° 7–a
6	**−2.8**	0.4	−0.6	−1.0	−5.2	720.0	718.9	717.1	68	60	100	NE 0	NE 0	NE 0	1	10	10	**11.5**	⌣ a, ✳ 13–20, ≡ abds.
7	2.4	6.2	6.2	4.9	0.5	716.0	716.3	720.0	95	85	92	NW 0	NE 0	SW 0	10	10	10	11.3	● 6–21
8	5.7	12.5	7.6	8.6	4.1	722.2	721.6	724.8	97	56	80	NE 0	SW 1–2	NW 0	8	2	0	.	● n–6¾
9	5.1	12.7	8.0	8.6	3.9	724.2	721.0	720.3	77	43	75	NE 0	E 0	NE 0	5	0	0	.	
10	7.5	8.9	1.4	5.9	1.1	718.9	719.4	721.8	56	39	88	W 1–2	SW 2	SW 1–2	6	6	10	0.5	✳ 20–n
11	1.2	7.4	4.5	4.4	−0.5	726.5	**727.3**	**727.3**	47	28	38	W 0–1	SW 1	SW 0–1	3	0	8	.	
12	4.8	9.4	4.8	6.3	1.2	725.9	723.6	724.8	46	50	78	W 0	W 1	NE 0	8	7	0	.	
13	4.3	12.2	6.3	7.6	2.4	724.7	722.8	722.2	89	40	78	NE 0	SW 0–1	NW 0	9	0	0	.	
14	4.2	9.8	6.3	6.8	1.4	722.4	721.3	720.9	80	49	66	NE 0	NE 0	NE 0–1	10	5	0	.	
15	1.6	12.1	7.7	7.1	1.6	719.1	715.5	714.2	90	39	63	NE 0	SW 0–1	SW 1–2	0	0	0	.	⌓ a
16	4.0	12.0	5.9	7.3	1.6	714.5	712.2	713.2	95	43	63	NE 0	SW 0–1	W 0	10	1	1	.	
17	1.1	12.4	6.3	6.6	0.8	714.4	711.4	711.3	93	28	59	NE 0	W 0	NE 0	1	0	0	.	
18	1.8	13.2	8.6	7.9	1.9	711.2	708.4	708.8	85	36	49	NE 0	W 0–1	SW 0	1	0	4	.	⌓ a
19	2.8	12.1	8.4	7.8	1.7	711.2	709.7	710.2	85	42	52	NE 0	SW 1	NE 0	0	0	0	.	
20	3.0	11.8	6.7	7.2	0.9	711.5	709.2	708.9	90	44	62	NE 0	SW 1	NW 0	6	1	1	.	⌓ a
21	3.0	4.8	1.3	3.0	−3.4	707.3	705.9	*707.5	91	95	100	W 0	NE 0	W 0	10	10	10	3.3	✳ ● 8–11, ● 13¾–21, *)
22	1.4	9.2	3.2	4.6	−2.0	708.2	707.7	709.9	100	50	83	NW 0	S 0–1	NW 0	10	4	10	.	≡° a
23	2.8	11.1	3.2	5.7	−1.0	709.0	707.8	709.6	92	42	93	NE 0	SW 1	N 0	10	10	2	.	
24	2.1	13.7	8.4	8.1	1.2	710.0	707.7	708.9	90	**25**	44	NE 0	N 0	NE 0	9	4	5	.	⌓ a, ⌣ abds.
25	4.8	14.9	8.4	9.4	2.4	710.1	708.1	709.1	60	30	59	NE 0	SW 0–1	NE 0	10	2	4	.	
26	5.4	14.1	6.2	8.6	1.4	709.2	707.7	710.1	65	35	91	NE 0	W 1–2	NW 0	5	8	9	.	
27	4.9	9.5	4.6	6.3	−1.0	708.4	706.2	707.1	75	45	96	NE 0	SW 0–1	NE 0	9	10	10	5.0	⌓ a, ● 14–17
28	4.8	8.9	8.1	7.3	−0.2	705.8	**704.6**	705.2	98	80	97	NE 0	W 0	NE 0	10	10	10	11.0	● n–13¾, 19½–n
29	5.4	13.7	11.6	10.2	2.6	706.1	**704.6**	706.3	96	39	52	NE 0	N 0	NE 0	3	10	7	.	
30	8.6	**19.1**	11.6	13.1	5.3	705.8	705.7	708.5	68	37	57	NE 0	E 0–1	NE 0	10	3	3	.	
31	7.2	16.2	12.1	11.8	3.9	710.9	710.9	713.5	90	48	70	NE 0	W 0	W 1	4	4	0	.	
Mittel	3.6	10.9	6.4	7.0	—	715.0	713.7	714.6	84	46	72				6.2	4.3	4.7	Summe 50.8	*) 21. ✳ 21–n. ≡° p, n

$\lambda = 8^\circ 57'$, $\beta = 46^\circ 0'$.
$H_b = 276.2^m$, $G = 0.03$ m/m.

Lugano.

März 1926.
Beobachter: *G. Malatesta.*

Tag	Lufttemperatur 7³⁰	13³⁰	21³⁰	Mittel	Abweich. vom Normalst.	Luftdruck 7³⁰	13³⁰	21³⁰	Relative Feuchtigkeit 7³⁰	13³⁰	21³⁰	Windrichtung und Stärke 7³⁰	13³⁰	21³⁰	Bewölkung 7³⁰	13³⁰	21³⁰	Niederschlag	Witterung
1	1.6	7.2	4.0	4.3	−0.7	744.7	746.5	747.9	68	53	63	N 0	S 0	N 0	10	10	9	.	
2	3.0	9.6	5.4	6.0	0.9	746.7	746.3	746.3	69	46	64	N 0	S 0	N 0	3	4	10	.	
3	2.6	10.0	6.2	6.3	1.1	746.3	744.8	740.0	71	43	64	N 0	S 0	N 0	0	0	0	.	
4	2.0	12.4	9.0	7.8	2.4	739.2	734.5	729.5	79	37	54	N 0	S 0	N 0	0	0	0	.	
5	8.0	15.0	5.2	9.4	3.9	**724.1**	727.5	736.0	29	15	19	NE 4	NE 6	NE 6	2	0	0	.	⸗ n-n
6	5.6	14.8	6.4	8.9	3.3	737.3	734.9	734.1	15	17	28	NE 1	NE 1	NE 0	0	1	0	.	
7	10.2	15.0	9.6	11.6	5.8	735.0	734.8	738.5	36	30	56	NE 3	NE 4	NE 1	3	4	7	0.4	⸗ n-16, ●° abds.
8	4.8	15.0	6.8	8.9	3.0	741.6	742.5	744.1	60	32	68	N 0	S 0	N 0	0	1	0	.	
9	3.4	14.4	8.2	8.7	2.7	745.2	743.5	740.3	70	35	64	N 0	S 0	N 0	0	0	0	.	
10	4.0	15.7	6.0	8.6	2.5	737.3	735.7	743.5	80	15	24	N 0	NNE 4	NE 2	0	0	0	.	⸗ 15-n
11	3.0	11.0	8.2	7.4	1.1	**748.0**	747.9	746.9	50	15	20	NE 0	NE 2	NE 2	0	0	0	.	
12	**1.4**	14.2	9.8	8.5	2.1	744.1	741.6	742.2	51	30	34	NE 1	S 0	NE 2	1	2	0	.	
13	5.0	16.2	14.4	11.9	5.3	742.8	741.0	739.8	45	31	36	N 0	S 0	N 0	0	0	0	.	
14	7.2	**20.6**	9.6	12.5	5.8	739.6	740.6	739.4	35	**12**	44	S 0	NE 2	N 0	0	5	0	.	
15	2.6	17.8	10.2	10.2	3.4	739.6	736.5	735.9	55	32	60	N 0	E 0	N 0	0	1	0	.	
16	7.4	12.8	11.2	10.5	3.5	737.7	735.9	735.8	75	49	22	N 0	E 0	NE 2	5	6	0	.	
17	4.0	13.6	6.8	8.1	1.0	738.4	736.9	735.9	73	39	48	N 0	S 0	N 0	0	1	6	.	
18	5.6	12.2	8.4	8.7	1.5	735.0	733.6	733.3	55	41	68	S 0	E 0	S 0	6	5	10	.	
19	6.0	10.6	8.4	8.3	0.9	734.9	735.4	735.1	82	52	64	N 0	SE 0	NW 0	10	5	10	0.4	●° n (¹⁸/₁₉)
20	7.4	12.0	10.0	9.8	2.3	735.0	733.9	733.0	76	47	51	W 0	SSE 0	N 0	10	1	10	.	
21	6.4	5.4	3.8	5.2	−2.4	731.6	731.3	732.5	80	78	89	N 0	SW 0	N 0	10	10●	10●	13.6	●° 10½–21½ m. U., ● n
22	3.2	5.4	5.0	4.5	−3.3	733.8	734.2	734.8	83	64	68	N 0	NE 0	N 0	10	10	10	.	
23	4.6	10.2	6.1	7.1	−0.8	734.2	734.6	735.2	74	47	72	N 0	S 0	N 0	9	8	10	.	
24	5.2	7.4	7.4	6.7	−1.4	736.3	734.2	734.6	74	55	64	N 0	NE 0	N 0	10	10	8	.	
25	5.2	11.2	7.2	7.9	−0.3	735.0	734.4	735.1	72	50	62	N 0	SE 0	N 0	10	2	10	.	
26	5.0	7.4	6.2	6.2	−2.1	736.2	736.3	735.6	80	72	85	W 0	S 0	N 0	10	10●	10	5.0	● a-n
27	6.0	7.0	5.4	6.1	−2.4	735.3	734.2	733.5	84	81	82	N 0	SW 0	N 0	10	10●	10●	19.6	● n-n
28	5.0	7.4	6.6	6.3	−2.3	731.4	731.1	730.6	83	66	87	N 0	N 0	N 0	10≡	10≡	10●	11.0	● p-n
29	6.6	8.0	7.6	7.4	−1.3	731.2	732.5	732.2	80	88	90	N 0	N 0	N 0	10	10≡●	10≡●	**26.8**	● n-n
30	7.8	9.4	8.8	8.7	−0.2	732.3	732.9	732.6	88	79	87	N 0	N 0	N 0	10●≡	10≡●	10●	13.0	● n-n, ≡² a
31	8.2	15.4	10.2	11.3	2.3	733.5	734.4	736.5	80	50	62	N 0	N 0	N 0	10	8	7	.	
																		Summe	
Mittel	5.1	11.8	7.7	8.2	—	737.5	736.9	737.1	66	45	58				5.1	4.7	5.4	89.8	

$\lambda = 7^\circ 35'$, $\beta = 47^\circ 33'$,
$H_b = 277.2^m$, $G = 0.13$ m/m.

Basel.

März 1926.
Bernoullianum.

1	6.7	6.4	5.8	6.3	2.8	747.2	748.6	749.8	95	90	91	NW 1	NW 2	W 1	10	10	10	0.1	
2	5.2	9.1	6.0	6.8	3.2	749.2	747.8	746.9	91	64	90	SE 0	W 1	SE 1	10≡	10	9	0.2	● 15³/₄–17
3	6.7	10.7	8.2	8.5	4.8	745.2	742.9	741.5	85	65	89	S 0	NW 1	SW 1	10	2	0	0.1	
4	7.1	9.7	4.3	7.0	3.1	740.9	738.0	731.8	78	61	87	SW 1	SW 2	NW 2	10	9	7	9.2	●⌣ 9½, 11, 19½–1 m. U., *)
5	1.0	3.3	1.6	2.0	−2.0	731.0	736.7	741.7	87	72	82	W 2	NW 2	W 1	10	9	6	1.1	● ✳ 1¾–3½, ✳ a, p ztw. ⊠
6	0.5	4.2	3.0	2.6	−1.5	742.2	738.8	738.2	82	74	93	SE 1	SW 1	SE 1	10	10	10	1.2	● 13¾–16¾ m. U.
7	7.8	10.9	9.4	9.4	5.2	739.0	739.3	742.9	89	78	88	W 2	W 3	W 1	10●	7	10●	4.8	● 5¾–8¾ m. U., 16½-n ztw.
8	9.3	10.8	9.1	9.7	5.3	745.1	746.9	748.8	92	80	88	SW 1	W 1	SW 0	10	10	10●	0.4	● 1½–5¼, 8¾–9, ●°
9	8.4	9.9	9.2	9.2	4.7	747.7	745.3	744.0	85	67	69	SW 0	W 1	W 1	10	10	10	2.1	[21½–21¾
10	3.9	3.8	3.3	3.7	−0.9	744.2	744.8	746.6	90	80	82	W 1	W 3	W 2	10●	7●	7	2.7	● 0¼–8, ● ✳ △ 11¾–n ztw.
11	1.3	6.1	5.3	4.2	−0.5	751.2	**752.5**	752.0	76	53	65	S 0	NW 1	S 0	10	7	10	0.5	
12	5.6	7.2	7.0	6.6	1.7	749.9	749.9	749.8	85	76	83	W 1	W 1	S 1	10	10	10	0.1	●° 9, 11, 14¼–14¾, 20
13	5.4	9.2	8.2	7.6	2.6	748.9	748.1	747.6	88	69	72	SE 1	W 1	SW 1	10≡	10	10	.	≡⌣ a
14	6.5	8.6	4.2	6.4	1.3	747.3	746.6	745.0	76	61	83	W 1	NW 1	S 0	10	10	0	.	
15	2.2	7.2	5.4	4.9	−0.4	742.7	741.8	740.6	86	68	85	SE 1	SW 1	SW 1	10≡	10	9	.	≡⌣ a
16	4.0	8.0	4.3	5.4	0.0	740.2	739.2	740.2	90	72	89	NE 0	N 1	NW 1	10≡	10	5	.	≡° a
17	0.4	6.7	4.1	3.7	−1.8	739.1	736.6	735.0	91	62	85	E 1	N 1	S 1	5	1	0	.	⏀ 21½
18	1.1	7.9	4.1	4.4	−1.3	734.8	734.0	734.6	83	56	69	W 0	N 1	NW 1	8	3	4	.	
19	−0.3	7.8	4.3	3.9	−1.9	735.9	735.3	736.1	89	57	73	S 0	N 1	W 1	7≡	0	1	.	≡⌣ ⌴ a
20	−0.2	7.7	4.8	4.1	−1.8	736.8	735.8	735.6	93	60	68	SE 1	NW 1	E 1	7	5	9	.	⌴ a
21	−0.5	4.5	1.3	1.8	−4.3	733.6	732.1	732.9	83	54	63	NW 1	SE 2	E 2	10	10	10*	0.2	✳⌣ 21½
22	**−1.6**	4.3	2.5	1.7	−4.5	733.6	733.7	735.1	100	56	66	N 0	SE 1	E 1	10*	10	10	.	✳⌣ 7–8½, 9½
23	2.2	5.3	3.2	3.6	−2.7	734.0	734.3	734.5	69	55	67	SE 2	SE 2	E 1	10	10	2	.	
24	3.2	7.8	5.5	5.5	−1.0	733.5	732.4	732.8	73	53	77	E 1	SE 1	SE 1	10	5	1	.	⏀ 21½
25	2.6	12.7	8.3	7.9	1.3	733.0	732.4	732.5	80	58	83	SE 1	NW 1	E 1	10	4	5	.	
26	3.1	13.1	8.0	8.1	1.4	733.0	731.8	732.8	88	**52**	86	SE 1	NW 1	SE 1	8	7	10●	0.6	●⌣ 9¾–10¼, 11½, 18¼–19¼,
27	3.9	7.1	5.2	5.4	−1.4	730.6	729.7	727.7	92	93	85	SE 1	S 0	E 1	5	10●	10	4.3	● p [21¼
28	5.1	8.4	7.6	7.0	0.0	727.2	**725.6**	725.8	92	86	98	E 1	E 1	SE 1	10●	10●	10●	**17.3**	● a, p m. U.
29	8.9	**17.0**	13.2	13.0	5.9	726.5	725.8	725.9	89	57	72	SE 1	E 1	SE 1	8	10	10	0.6	●° 0–1¼, 15½, 17¼
30	10.2	15.4	11.6	12.4	5.2	728.1	729.8	732.3	85	69	87	E 1	W 1	SW 0	10	10	7	1.1	● 2–2¼, 13¼–14½ m. U.,
31	8.0	11.6	12.4	10.7	3.4	736.3	737.1	739.4	90	79	75	W 0	SW 0	E 1	10	9	10	.	[●° 14
																		Summe	
Mittel	4.1	8.5	6.1	6.2	—	739.0	738.5	738.7	86	67	80				9.3	7.9	7.2	46.6	

*) 4. △ 20, 23½, ⸗ 20, ⊤ 23½.

März 1926.
Beobachter: *Observatorium.*

Säntis.

$\lambda = 9^{\circ}\,20'$, $\beta = 47^{\circ}\,15'$.
$H_b = 2500.1^{m}$, $G = -0.16\,^{m}/_{m}$.

Tag	Lufttemperatur 7³⁰	13³⁰	21³⁰	Mittel	Abweich. vom Normalst.	Luftdruck 7³⁰	13³⁰	21³⁰	Relative Feuchtigkeit 7³⁰	13³⁰	21³⁰	Windrichtung und Stärke 7³⁰	13³⁰	21³⁰	Bewölkung 7³⁰	13³⁰	21³⁰	Niederschlag	Witterung
1	-6.5	-5.6	-6.9	-6.3	2.2	566.0	566.8	567.6	100	100	100	NE 1	N 1	N 0	10≡*	10≡*	10≡*	14.3	≡ ✳ ⊹ n-n
2	-8.1	-8.5	-4.2	-6.9	1.6	566.7	566.4	567.0	100	100	100	WNW 2	WNW 3	NW 2	10	10	8	.	✳ fl. p
3	-0.5	-2.8	-3.1	-2.1	6.3	566.3	565.8	564.5	80	24	40	NW 2	WSW 4	WSW 3	2	1	2	.	
4	-6.0	-6.2	-8.5	-6.9	1.5	560.6	558.7	553.3	100	100	100	WSW 5	WSW 5	WSW 3	10≡*	10≡	10≡*	24.9	≡ ✳° 5-a, ✳ 15-n, ≡ p, n
5	-14.1	-15.2	-15.1	-14.8	-5.5	**549.5**	552.5	557.5	100	100	100	SW 1	SW 1	WNW 1	10≡*	10≡*	10≡*	13.8	≡ ✳ ⊹ n-n
6	**-16.3**	-9.6	-8.1	-11.3	-3.0	558.2	556.8	557.6	100	100	100	WSW 2	WSW 4	WSW 3	3	10≡*	10≡*	37.1	≡ ✳ ⊹ ⸗ a-n
7	-7.5	-6.1	-6.7	-6.8	1.4	558.2	559.1	562.8	100	100	100	WSW 2	WSW 2	WSW 1	10≡*	10≡*	10≡*	**59.5**	≡ ✳ ⊹ n-n
8	-5.3	-3.1	-5.1	-4.5	3.7	565.5	567.1	**568.3**	100	100	100	WSW 2	SW 1	WSW 1	10≡*	10≡*	10≡*	26.3	≡ ✳ ⊹ n-n
9	-4.6	-4.2	-4.7	-4.5	3.6	568.0	566.6	563.5	100	50	100	SW 2	SW 1	WSW 5	1	1	10≡*	45.2	≡ 21-n, ⸗ p-n
10	-9.5	-12.5	-13.6	-11.9	-3.8	560.2	559.0	560.3	100	100	100	WSW 2	WSW 2	WSW 2	10≡*	10≡*	10≡*	13.5	≡ ✳ ⊹ n-n
11	-16.1	-13.5	-12.6	-14.1	6.1	564.3	565.8	567.3	100	100	100	NW 1	WSW 2	WSW 1	10≡*	10≡*	10≡*	16.7	≡ ✳ ⊹ n-n
12	-8.3	-6.6	-7.7	-7.5	0.4	567.0	567.2	568.1	100	100	100	WSW 2	WSW 2	W 1	10≡*	10≡*	10≡	3.0	≡ ✳ ⊹ n-21, ≡ 21-n
13	-6.8	-4.2	-5.7	-5.6	2.3	567.2	567.4	566.6	70	70	35	NW 2	WSW 3	NW 4	2	1	0	.	⸗ abds.
14	-6.0	-4.8	-6.1	-5.6	2.2	565.0	565.4	564.8	62	26	50	NW 3	WNW 4	WSW 4	1	2	1	.	⸗ n-n
15	-6.4	-7.4	-8.5	-7.4	0.4	561.6	560.8	560.9	50	100	100	WSW 5	WSW 5	WNW 2	5	10≡	4	.	≡ 13-p zeitw., ⸗ n-n
16	-8.8	-6.8	-10.6	-8.7	-1.0	559.8	559.0	559.4	100	100	100	NNE 2	NE 1	NNE 1	1	10≡△	10≡	2.8	≡ △ ✳° 12½ bis ab., ≡ n
17	-4.2	-2.0	-7.5	-4.6	3.0	558.7	558.8	557.4	**5**	**5**	100	NE 2	SE 1	WSW 4	1	0	10≡	4.0	≡ 20-n, ⸗ p-n
18	-7.2	-7.2	-9.1	-7.8	-0.3	555.5	555.1	555.4	100	100	100	WSW 3	WSW 2	WSW 1	10≡*	10≡*	10≡	16.2	✳ ⊹ n-p, ≡ n-n
19	-9.0	-6.0	-9.2	-8.1	-0.6	555.5	556.4	557.0	100	100	100	WSW 3	WSW 4	WNW 2	10≡	10≡	10	1.8	✳° 15½-ab., ≡ n-n, ⸗ p
20	-9.0	-5.4	-9.1	-7.8	-0.4	556.3	556.5	555.5	100	100	100	WSW 2	WSW 2	WSW 1	10≡	10≡	10≡	.	≡ n-n m. U.
21	-9.5	-4.2	-8.4	-7.4	-0.1	552.8	552.4	551.9	100	100	100	SW 0	SW 2	S 0	10≡	10	10≡	3.8	✳° 18-n, ≡ n-n m. U.
22	-8.3	-6.0	-8.2	-7.5	-0.3	552.7	554.1	554.9	100	100	92	SW 1	S 1	SW 2	8	2	5	.	
23	-7.2	-4.2	-6.8	-6.1	1.0	554.6	555.4	555.8	100	100	100	WSW 2	SW 2	S 2	8	5	1	.	
24	-4.8	-3.5	-6.8	-5.0	2.0	555.5	555.7	556.0	56	60	100	SSW 1	SSW 0	S 2	1	2	3	.	
25	-5.8	-3.6	-5.4	-4.9	2.1	556.3	556.9	557.2	90	98	99	WSW 2	SSW 1	S 1	7	6	2	.	✳° sch. 16
26	-5.2	-1.5	-5.5	-4.1	2.8	556.3	556.7	556.3	82	80	100	S 2	SSW 2	SSW 2	7	8	7	.	↖ ⊤ im NW 17½
27	-6.3	-3.3	-6.8	-5.5	1.3	555.1	553.3	553.6	60	80	100	S 2	S 2	SSW 4	8	9	10	2.8	✳° 15-p zeitw., ⸗ abds.
28	-5.2	-1.5	-3.7	-3.5	3.2	551.7	552.5	553.0	100	94	100	WSW 3	SSW 3	SW 2	10≡*	9	10≡*	10.1	≡ ✳ 3½-10½, 19½-n
29	-1.8	0.0	-0.6	-0.8	5.8	554.4	555.0	555.1	80	70	92	SW 2	SSW 3	SSW 3	3	10	9	.	⸗ p-n
30	-1.0	**0.4**	-1.8	-0.8	5.7	555.9	557.0	558.7	100	100	100	SSW 2	S 0	NW 2	9	10≡	10≡	.	≡ p ztw., n, ↖ ⊤ im NW
31	-2.5	-1.4	-1.6	-1.8	4.5	560.1	561.5	563.2	100	100	100	ENE 2	ENE 2	ENE 2	10≡	6	0	.	≡ a zeitw. [16½
																		Summe	
Mittel	-7.0	-5.4	-7.0	-6.5	—	559.2	559.4	559.7	88	86	94				7.0	7.5	7.5	294.8	

März 1926.
Beobachter: Frl. *F. Lombardi.*

St. Gotthard (Hospiz).

$\lambda = 8^{\circ}\,34'$, $\beta = 46^{\circ}\,33'$,
$H_b = 2102.9^{m}$, $G = -0.14\,^{m}/_{m}$.

1	-4.2	-3.2	-6.9	-4.8	1.8	595.2	595.6	596.6	88	70	83	N 2	N 2	N 2	10	10	10	0.7	⊹ zeitw., ≡ n-n
2	-5.5	-4.4	-4.7	-4.9	1.7	595.9	596.3	595.5	84	60	78	N 2	N 2	N 2	10	10	4	.	≡ n-n
3	-2.4	1.4	-2.0	-1.0	5.5	595.5	595.5	593.7	64	60	68	N 1	N 1	N 1	4	3	0	.	
4	-2.1	**4.8**	-3.1	-0.1	6.3	591.5	589.0	584.8	82	45	75	N 1	N 1	N 2	10	0	10	18.8	✳ 17½-n, ≡ n-9, 17-n
5	-3.2	-13.4	**-13.8**	-10.1	-3.7	**578.5**	581.1	584.8	78	73	87	N 4	N 4	N 4	10	10	10	23.1	⊹ ≡ n-n
6	-13.0	-8.8	-12.4	-11.6	-5.3	588.2	587.9	588.2	64	82	87	N 3	N 2	N 3	0	10	10	**57.5**	✳ 13-n, ⊹ ztw., ≡ 11½-n
7	-12.3	-1.8	-5.0	-6.4	-0.2	588.1	587.6	592.8	87	88	90	N 3	N 3	N 4	10	10	10	47.0	≡ ⸗ n-n, ✳
8	-3.1	-1.2	-2.5	-2.3	3.8	594.3	595.6	**598.7**	91	78	65	N 4	N 2	N 2	10	10	10	.	≡ n-n
9	-5.4	1.4	0.0	-1.3	4.8	597.4	596.2	595.1	71	41	45	N 2	N 0	N 1	0	0	0	.	
10	-3.2	-7.7	-11.4	-7.4	-1.4	589.7	589.5	588.8	55	71	80	N 4	N 3	N 4	4	10	10	25.1	≡ 10-n, ⸗ n-n, ✳
11	-12.1	-10.3	-9.8	-10.7	-4.8	594.8	596.4	596.7	75	58	65	N 4	N 3	N 4	10	0	10	16.1	⊹ n-n, ≡ n-8½, 20-n
12	-8.8	-4.7	-7.7	-7.1	-1.2	595.8	596.2	596.0	81	83	88	N 3	N 3	N 3	10	10	10	9.9	⊹ ≡ n-n
13	-6.3	-1.8	-5.4	-4.5	1.3	596.2	596.3	595.7	81	42	79	N 2	N 2	N 1	10	0	10	.	≡ n-8, 18½-n
14	-5.7	-4.4	-3.3	-4.5	1.2	594.4	595.1	594.5	83	61	48	N 4	N 2	N 2	10	5	0	.	≡ n-10
15	-5.2	-3.0	-6.3	-4.8	0.8	591.9	591.0	589.9	**38**	49	68	N 0	N 1	N 3	4	0	10	.	≡ ⸗ 20-n
16	-7.2	-4.8	-6.8	-6.3	-0.8	589.2	588.1	587.9	65	65	75	N 3	N 4	N 3	6	10	10	.	≡ ⸗ n-n, ✳ zeitw.
17	-7.8	-1.5	-6.2	-5.2	0.3	588.0	588.3	587.3	70	55	60	N 1	N 1	N 1	0	0	0	.	
18	-6.2	1.5	-4.5	-3.1	2.3	586.7	585.6	584.9	60	55	64	N 1	N 1	N 0	0	4	10	1.6	✳ n (¹⁸/₁₉)
19	-6.2	0.8	-3.4	-2.9	2.4	585.5	586.7	586.4	72	58	71	N 0	N 0	NE 0	5	4	10	.	≡ a, 20-n
20	-7.0	-4.8	-4.6	-5.5	-0.3	585.8	585.7	584.2	62	53	70	E 0	N 1	N 1	0	0	0	.	
21	-4.8	-3.0	-6.2	-4.7	0.4	583.6	582.5	581.6	65	65	66	S 1	S 1	S 1	10	10	10	5.2	✳ 20-n, ≡ n-n
22	-7.2	-2.4	-6.2	-5.3	-0.3	581.8	583.9	585.5	70	65	71	S 1	S 1	S 1	10	10	10	1.8	⊹ zeitw., ≡ n-n
23	-7.2	-0.8	-5.8	-4.6	0.3	585.5	586.5	586.4	65	60	70	S 1	S 0	S 0	10	10	10	.	≡ n-10, 15-n
24	-5.8	-2.1	-5.0	-4.3	0.5	585.8	585.7	585.9	70	62	70	S 1	S 1	S 1	10	10	10	.	≡ n-n
25	-3.0	2.2	1.5	0.2	4.9	586.4	586.4	586.5	65	60	70	N 1	N 1	N 1	7	7	7	.	
26	-4.0	-2.1	-5.0	-3.7	0.9	585.5	586.2	585.8	78	65	70	N 1	S 0	S 1	10	10	10	3.6	✳ 21-n, ≡ n-n
27	-4.8	-2.6	-5.0	-4.1	0.4	584.7	583.8	583.7	65	65	70	S 1	S 3	S 3	10	10	10	13.8	⊹ 11¾, ≡ n-n
28	-5.0	-0.3	-3.0	-2.8	1.6	583.1	582.7	583.4	75	56	75	S 1	SE 1	S 1	10	10	10	9.5	≡ n-n, ✳
29	-2.8	1.5	-1.6	-1.0	3.3	583.9	584.6	585.2	75	73	78	S 1	S 1	S 1	7	10	10	7.4	⊹ zeitw., ≡ 9-n
30	-1.3	1.8	-0.8	-0.1	4.1	584.8	585.6	587.2	84	67	70	S 0	S 1	S 0	10	10	3	1.6	≡ n-n
31	0.0	3.2	0.8	1.3	5.4	588.2	589.5	591.9	92	55	53	S 1	S 0	N 1	10	5	0	.	≡ n-9¼, 11-12¾
																		Summe	
Mittel	-5.6	-2.3	-5.0	-4.3	—	588.9	589.1	589.2	73	63	71				7.3	6.7	7.5	242.7	

$\lambda = 7^\circ\ 26'$, $\beta = 46^\circ\ 57'$,
$H_b = 572.2^m$, $G = 0.05$ m/m.

Bern.

April 1926.
Tellur. Observatorium.

Tag	Lufttemperatur 7³⁰	13³⁰	21³⁰	Mittel	Abweich. vom Normalst.	Luftdruck 7³⁰	13³⁰	21³⁰	Relative Feuchtigkeit 7³⁰	13³⁰	21³⁰	Windrichtung und Stärke 7³⁰	13³⁰	21³⁰	Bewölkung 7³⁰	13³⁰	21³⁰	Niederschlag	Witterung
1	8.4	13.7	11.2	11.1	4.9	713.8	714.6	715.6	92	61	84	NE 1	NE 1	NNE 0	8	0	0	.	
2	5.0	16.5	12.9	11.5	5.2	717.3	717.3	717.6	97	61	79	SE 1	NE 0	N 0	4	0	0		≡ 0–7
3	7.7	17.3	13.9	13.0	6.5	718.1	716.3	716.0	91	57	81	SE 1	N 1	E 0	3	1	0	.	
4	9.8	17.5	14.0	13.8	7.2	717.7	718.6	719.3	90	50	71	E 0	W 0	NW 0	0	10	0	0.3	
5	10.1	15.7	10.8	12.2	5.5	**719.6**	718.8	718.5	89	55	85	W 0	NE 0	E 0	6	5	6	3.5	●° 4–5, 16¼–17½, *
6	6.4	16.0	11.6	11.3	4.4	718.0	716.4	715.6	94	58	69	S 1	SW 1	SW 0	0	0	0	.	
7	6.7	17.7	11.8	12.1	5.1	714.9	713.9	715.1	86	45	73	S 1	W 2	SW 1	2	9	10	0.2	●° 18¼–20¼, ⸗ 13–18
8	9.6	11.2	7.6	9.5	2.4	714.1	713.0	711.5	68	47	68	W 1	W 2	SW 1	9	8	0	6.9	●² 22½–23¾, ●° 23¾–n,
9	4.1	3.5	3.6	3.7	−3.6	710.9	711.2	713.1	85	90	89	SW 1	W 1	W 0	9	10	10	9.1	● n–5, 7¾–10¼, 12–20 m. U., *
10	3.3	10.5	6.8	6.9	−0.5	712.8	711.7	711.2	92	48	73	SW 1	NW 1	SW 0	3	3	0	.	⸗ 15–17
11	2.6	11.6	7.5	7.2	−0.4	710.2	709.2	708.6	85	46	65	SE 0	NE 2	NE 1	0	1	0	.	⸗ 14–18
12	**2.1**	13.0	10.3	8.5	0.8	709.5	709.3	709.9	88	48	65	N 0	NE 1	NE 0	2	0	0	.	
13	3.0	14.8	10.8	9.5	1.6	712.2	712.5	713.9	85	33	56	E 0	NE 1	NNE 0	0	0	0	.	
14	4.2	16.4	10.0	10.2	2.2	716.8	716.7	717.0	79	**30**	60	SE 0	NE 1	NW 0	0	0	0	.	
15	5.5	16.9	11.7	11.4	3.3	716.7	714.0	711.9	80	32	54	S 0	SW 0	W 0	0	0	0	.	
16	7.4	14.2	10.1	10.6	2.3	711.9	709.7	707.3	80	34	61	W 0	W 1	SW 0	6	10	8	4.2	● 19–10¼ n
17	4.2	8.6	5.6	6.1	−2.3	708.5	708.2	707.9	92	43	62	SW 1	SW 1	SW 0	10	7	0	1.7	
18	3.1	5.8	7.5	5.5	−3.0	705.0	704.7	703.9	92	87	96	SW 0	S 0	SW 0	10	10	10	9.2	● ✳ 5½–7½, ● 7½–n m. U.
19	7.6	12.7	4.7	8.3	−0.4	702.1	701.4	704.8	91	57	86	W 0	W 2	SW 0	10	10	10	3.0	● n–18 m. U., ⸗ 13–18
20	4.5	5.8	6.4	5.6	−3.2	705.8	705.3	701.8	77	75	60	SW 1	SW 1	SW 1	8	8	8	3.0	●° 8¼–11½ m. U., *)
21	6.2	9.8	4.6	6.9	−2.1	700.5	701.3	701.9	76	43	90	W 1	SW 3	W 0	10	7	3	1.8	●° 3–5, ●² 16¾–17, *)
22	5.1	8.2	4.8	6.0	−3.1	702.8	703.6	705.0	75	57	84	SW 1	NW 2	SE 0	10	3	3	.	⸗ 9–11
23	3.1	11.8	9.0	8.0	−1.2	707.1	707.8	708.6	87	52	67	SE 1	NE 1	NE 1	8	9	10	.	
24	6.8	10.8	11.7	9.8	0.4	707.1	704.5	702.0	85	74	70	NE 2	NE 1	NE 1	10	8	10	.	⸗ 7½–12, 14–21
25	12.0	16.2	11.4	13.2	3.7	**694.7**	696.8	700.7	71	56	92	NE 1	W 1	W 1	7	4	0	.	
26	7.4	10.0	6.2	7.9	−1.7	706.3	708.1	711.7	71	60	79	NW 1	NW 1	SW 2	10	10	10	0.1	●⸗ 22½
27	6.0	9.6	6.8	7.5	−2.3	712.3	711.7	712.6	88	63	85	S 1	SW 1	W 0	10	10	9	0.9	●° 13¼ 15¼–17
28	3.6	15.4	9.4	9.5	−0.4	711.6	710.1	709.4	90	42	79	SE 0	NE 1	E 0	3	3	0	.	
29	6.0	27.3	11.8	11.7	1.7	710.2	709.3	709.3	82	48	83	S 0	NE 1	E 0	3	9	0	.	
30	8.9	**21.1**	16.2	15.4	5.2	709.3	707.6	706.3	83	53	69	SE 0	N 0	WSW 0	0	2	10	.	
Mittel	6.0	13.0	9.4	9.4	–	710.6	712.1	710.3	85	53	74				5.7	5.2	3.9	Summe 43.9	

*) **5.** 19¼–20¼, ⸗ 16½–17¼, ∠ im W 18–20¼, ⌒ 16¾, 18¼. *) **8.** ⸗ 12–17. *) **9.** ●° ✳° 10¼–12, ⸗ 7–8. *) **20.** ✳° 11½–11¾, △° 11¾–12, ⸗ 15–18. *) **21.** ●° ⌒ 18¼, ⸗ 0–2, 6–18.

$\lambda = 6^\circ\ 57'$, $\beta = 47^\circ\ 0'$,
$H_b = 487.3^m$, $G = 0.06$ m/m.

Neuchâtel.

April 1926.
Observatorium.

Tag	7³⁰	13³⁰	21³⁰	Mittel	Abweich. vom Normalst.	7³⁰	13³⁰	21³⁰	7³⁰	13³⁰	21³⁰	7³⁰	13³⁰	21³⁰	7³⁰	13³⁰	21³⁰	Niederschlag	Witterung
1	9.9	16.8	13.2	13.3	5.6	721.5	722.1	723.1	83	64	71	E 1	E 1	E 1	10	5	0	.	
2	7.5	18.6	14.2	13.4	5.6	724.8	724.9	725.1	93	58	69	NE 1	S 1	W 1	3	0	0	.	
3	7.9	18.5	14.4	13.6	5.6	725.4	724.0	723.3	97	61	69	NE 1	SW 1	N 0	8	7	6	.	≡ 7–7½
4	9.7	16.6	14.9	13.7	5.6	725.2	726.2	726.8	83	61	56	NW 0	SW 1	N 2	10	10	9	.	[SW abds.
5	10.7	18.4	12.0	13.7	5.5	**727.2**	726.2	725.9	79	48	76	NW 1	S 0	E 1	8	6	10	0.3	● tr. abds. zeitw., ⸗ lm S u.
6	6.8	16.6	10.9	11.4	3.0	725.5	723.7	723.0	97	56	70	N 1	SE 1	NW 1	8	2	1	.	≡ 7–10
7	8.0	18.2	10.5	12.2	3.7	722.3	720.8	722.7	92	49	82	NW 1	SW 1	NW 1	6	7	3	.	● tr. 16¾–18, ⸗ 15–20
8	10.0	12.3	8.0	10.1	1.4	721.3	720.0	718.6	61	44	73	W 1	W 2	W 1	6	7	4	5.5	● tr. abds., ● n
9	**4.0**	6.0	**4.0**	4.7	−4.1	718.1	718.4	720.9	89	84	93	W 2	W 2	W 1	10	8	10	10.0	● n–n m. U.
10	4.4	13.2	7.2	8.3	−0.6	720.4	719.0	718.4	90	49	64	W 1	W 2	NW 1	7	5	1	.	
11	5.2	13.3	8.4	9.0	−0.1	717.4	716.4	715.8	86	46	55	SE 1	E 2	E 3	3	0	0	.	
12	5.2	15.0	11.0	10.4	1.2	716.9	716.3	717.1	77	56	53	E 1	E 1	E 2	6	2	0	.	
13	6.2	17.1	10.4	11.2	1.9	719.8	720.2	721.7	82	43	66	NE 1	SE 1	N 1	0	0	0	.	
14	6.2	19.0	14.6	13.3	3.8	724.6	724.4	724.4	82	44	**36**	E 1	SE 1	NE 1	0	1	0	.	
15	7.0	19.6	12.2	12.9	3.3	723.9	721.0	719.1	79	38	50	E 1	SE 1	W 1	0	2	0	.	
16	4.8	14.3	9.3	11.8	2.1	719.1	716.4	714.0	48	47	66	W 1	W 1	W 1	8	10	9	.	● tr. 19
17	5.7	11.6	6.0	7.8	−2.1	715.9	715.5	715.1	63	46	64	W 2	W 1	NW 1	9	6	4	1.1	● 14¾–18 m. U., ▲ △ 15–16
18	4.2	6.0	7.7	6.0	−4.0	711.3	711.7	710.4	93	94	94	NW 1	NE 1	SW 2	10	10	10	**18.7**	● n–n m. U.
19	7.5	10.2	5.4	7.7	−2.4	708.2	707.7	711.9	93	84	85	W 2	W 3	NW 1	10	10	10	5.7	● n–17 m. U.
20	4.4	10.4	6.2	7.0	−3.3	713.2	712.1	708.8	87	59	77	NW 1	SW 2	W 3	10	6	10	5.8	● 7¼–8, 21¼–n m. U.
21	5.1	9.5	5.1	6.6	−3.8	706.7	708.1	709.0	86	62	91	W 2	SW 3	W 2	10	7	7	3.8	● n–8¼, 14–n m. U.
22	5.8	7.9	4.4	6.0	−4.5	710.0	711.3	712.6	85	77	83	SW 3	NW 1	W 1	8	7	4	0.3	●° n, 12–13
23	4.1	14.6	9.8	9.5	−1.2	714.6	715.4	715.7	92	51	59	NE 1	SE 1	NE 3	9	7	10	0.5	⸗ abds., ●° n
24	7.2	13.2	11.4	10.6	−0.2	714.2	711.7	708.1	83	65	79	E 1	E 2	NE 1	10	8	10	.	
25	12.2	16.5	11.2	13.3	2.3	**701.2**	704.1	708.1	79	54	74	E 1	SW 2	W 1	7	6	7	.	● tr. morgens
26	7.2	11.0	6.2	8.1	−3.0	713.6	715.7	719.3	77	56	90	W 1	W 2	W 2	10	10	10	.	● tr. abds.
27	6.7	9.4	5.6	7.2	−4.0	719.9	719.3	720.0	84	68	85	SW 1	NW 1	N 1	10	10	7	0.2	●° 15¼–20 m. U.
28	4.4	14.5	9.3	9.4	−1.9	719.2	717.7	716.4	97	47	76	NE 1	SE 1	N 1	10	7	2	.	≡° 7–8
29	7.7	16.9	11.7	12.1	0.6	717.5	716.7	716.5	88	47	66	NE 1	SW 1	SW 1	6	8	6	.	
30	10.1	**20.7**	17.1	16.0	4.4	716.4	714.3	713.1	84	47	61	E 1	S 1	NW 1	4	7	8	.	
Mittel	7.1	14.2	9.7	10.3	—	717.8	717.4	717.5	84	57	71				7.2	6.0	5.3	Summe 51.9	

April 1926.
Beobachter: Frl. *H. Nager.*

Altdorf.

$\lambda = 8^{\circ}\,39'$, $\beta = 46^{\circ}\,53'$,
$Hb = 456.3^{m}$, $G = 0.05\ ^{m}/_{m}$.

Tag	Lufttemperatur 7³⁰	13³⁰	21³⁰	Mittel	Abweich. vom Normalst.	Luftdruck 7³⁰	13³⁰	21³⁰	Relative Feuchtigkeit 7³⁰	13³⁰	21³⁰	Windrichtung und Stärke 7³⁰	13³⁰	21³⁰	Bewölkung 7³⁰	13³⁰	21³⁰	Niederschlag	Witterung
1	8.4	14.9	11.1	11.5	4.1	724.9	724.9	726.3	87	60	77	W 0	NW 0-1	NE 0	7	3	0	.	≡° a
2	5.3	18.5	13.2	12.3	4.8	727.5	727.2	728.6	97	52	57	E 0	NW 0	SE 0	0	0	0	.	
3	6.8	16.5	12.8	12.0	4.4	728.6	726.2	726.5	93	88	54	SW 0	NW 0	SE 0	3	0	0	.	
4	8.4	18.8	11.6	12.9	5.1	727.9	727.5	729.3	85	45	80	W 0	NW 0-1	NW 0	7	9	10	3.4	● n (4/5)
5	11.3	14.6	11.1	12.3	4.4	**729.9**	728.9	729.7	92	82	79	E 0	NW 0	NW 0	10	8	10	.	●° früh
6	6.2	16.9	11.2	11.4	3.4	728.1	725.7	726.0	89	47	66	SW 0	SE 0	SE 0	0	0	0	.	
7	7.5	18.3	12.2	12.7	4.5	724.6	722.6	724.4	77	36	93	NE 0	NW 0	NW 0	0	3	10	2.8	● 18, n
8	10.7	10.8	6.8	9.4	1.1	722.6	722.4	721.1	98	58	87	E 0	NW 0	NW 0	10	10	10	2.9	● früh
9	5.1	6.7	5.2	5.7	−2.7	720.2	725.1	722.6	86	69	79	NW 0	NW 0	NW 1	10	10	10	6.2	● n–n m. U
10	5.2	11.7	8.7	8.5	0.0	723.0	721.0	721.0	95	44	87	E 0	NW 0	NW 0	8	8	2	.	
11	4.4	12.3	6.7	7.8	−0.9	720.5	719.0	719.2	87	44	79	E 0	NW 0	N 0	2	0	0	.	
12	4.1	13.5	11.2	9.6	0.8	719.4	718.7	720.6	93	46	33	SE 0	W 0-1	SE 1	2	4	0	.	
13	5.8	14.9	11.0	10.6	1.6	722.5	722.2	724.5	84	45	45	S 0	W 0	E 0	0	0	0	.	
14	4.3	16.1	12.4	10.9	1.8	726.7	726.7	727.5	78	35	45	E 0	NW 0-1	SE 0	0	0	0	.	
15	6.6	20.3	15.0	14.0	4.8	726.2	723.0	722.1	70	26	32	NW 0	SE 2	SE 1-2	0	0	0	.	
16	12.5	16.3	11.3	13.4	4.0	721.9	718.0	716.6	55	41	63	E 0	NW 0-1	NW 0	4	3	10	6.1	● n (16/17)
17	5.3	9.3	6.3	7.0	−2.5	718.2	718.0	718.0	90	43	64	W 0	NW 0	NW 0	10	10	4	0.6	● a
18	4.0	7.3	7.1	6.3	−3.3	714.4	714.2	713.7	73	65	93	SW 0	NW 0	NW 0	10	10	10	0.7	● früh
19	8.8	13.9	6.1	9.6	−0.1	710.3	709.1	714.8	75	52	94	NW 0	NW 0-1	E 0	7	10	10	3.3	● mittags zeitw., n
20	6.0	10.9	6.3	7.7	−2.2	715.0	714.2	710.6	91	42	58	NW 0	W 0	NW 0	10	10	5	0.5	● früh, n
21	7.0	10.8	6.8	8.2	−1.8	708.9	710.6	711.6	84	56	65	E 0	SE 0	NE 0	10	10	10	.	
22	**3.8**	10.5	7.1	7.1	−3.0	712.5	713.4	715.2	83	46	88	S 0	NW 0-1	NE 0	8	10	10	0.5	● n (22/23)
23	6.6	11.6	9.1	9.1	−1.2	717.1	718.2	718.6	95	52	64	SE 0	NW 0	N 0	10	9	9	**12.3**	● a, n
24	7.8	9.5	8.9	8.7	−1.7	717.2	712.7	711.0	96	53	96	NW 0	NW 0	E 0	10	5	8	3.0	● früh
25	13.9	19.1	14.8	15.9	5.4	**705.6**	706.2	710.9	38	34	32	SE 3-4	SW 2-3	SE 1-2	6	7	9	.	⸙ a
26	10.3	11.9	8.9	10.4	−0.2	715.6	716.9	721.5	72	87	85	NW 0	NW 1-2	W 0	7	7	10	.	
27	7.6	10.8	7.8	8.7	−2.1	722.6	722.0	723.1	96	35	94	W 0	NW 0	NW 0	10	10	10	0.7	●° a
28	8.1	15.5	11.3	11.6	0.7	721.7	719.4	719.5	82	35	45	NE 0	NW 0	E 0	6	3	2	.	
29	12.2	21.3	9.8	14.4	3.4	719.9	719.1	719.7	39	35	37	SE 0	S 1	SE 2-3	2	7	6	.	
30	11.1	**25.7**	21.1	19.3	8.2	719.2	717.7	716.5	73	**20**	**20**	S 0	S 2-3	S 3-4	2	3	10	.	⸙ p
Mittel	7.5	14.3	10.1	10.6	—	720.4	719.7	720.4	82	49	66				5.7	5.6	5.8	Summe 43.0	

April 1926.
Observatorium.

Genf.

$\lambda = 6^{\circ}\,9'$, $\beta = 46^{\circ}\,12'$,
$Hb = 405.0^{m}$, $G = 0.02\ ^{m}/_{m}$.

1	9.2	13.8	12.1	11.7	4.9	728.6	729.5	730.6	89	69	84	NNE 0	NNE 0	NNE 0	10	1	0	.	
2	7.5	16.5	12.6	11.7	4.7	732.2	732.2	732.3	92	65	84	NW 0	NNE 1	NNE 0	0	0	0	.	
3	8.0	17.4	13.4	12.6	5.5	732.6	731.3	730.0	93	56	77	NNE 0	NNE 1	NNE 0	5	8	0	.	
4	10.5	**21.0**	14.0	13.9	6.6	732.7	733.3	734.5	87	51	65	NNE 0	S 1	NNE 1	9	9	2	.	
5	11.6	14.8	12.2	13.2	5.8	**734.6**	733.1	732.7	80	60	81	NE 0	NW 0	NNE 1	4	2	1	.	
6	9.2	15.0	12.2	11.7	4.2	732.7	730.8	730.6	91	62	74	NNE 1	NNE 1	NNE 0	0	0	0	.	
7	9.0	19.0	12.5	12.8	5.2	730.0	729.0	730.7	84	46	77	NW 0	SW 2	SW 0	1	9	8	1.2	● n
8	9.6	13.4	10.2	10.5	2.7	730.0	728.3	727.7	66	48	60	SSW 1	SW 1	SSW 1	3	8	10●	0.3	● p–n
9	6.0	6.8	5.0	5.7	−2.3	726.8	727.8	728.4	70	79	90	S 1	SW 1	SSW 1	10	9	9	8.5	● a, p
10	**2.7**	13.0	7.5	7.2	−0.8	728.1	726.7	725.9	91	48	76	NE 0	SW 0	NNE 0	10	1	0	.	
11	3.6	12.0	9.4	7.4	−0.8	724.6	722.9	722.6	85	61	63	NNE 0	NNE 1	NNE 1	0	0	7	.	
12	5.5	12.8	12.5	9.6	1.2	724.4	723.6	724.6	81	53	64	NNE 0	NNE 1	NNE 0	9	3	2	.	⸙ SW 20
13	6.0	15.0	11.2	10.6	2.1	726.9	727.5	728.8	85	**41**	64	SE 0	NNE 1	NNE 0	0	0	0	.	
14	7.0	16.2	12.0	11.3	2.6	732.0	731.5	731.4	76	**41**	47	SW 0	NNE 1	NNE 0	0	0	0	.	
15	7.2	17.6	14.9	12.7	3.9	731.6	728.3	726.4	77	49	61	SW 0	SSW 1	SW 1	0	0	4	.	
16	11.6	14.6	10.0	12.4	3.4	726.7	724.3	722.1	57	52	66	SW 0	SW 1	W 1	10	10	2	1.2	● n
17	6.2	11.0	6.8	7.8	−1.2	723.9	723.3	723.3	70	52	74	S 0	SW 0	SW 0	9	9	1	0.3	●° a
18	5.7	10.8	9.8	8.4	−0.8	718.7	719.2	718.5	85	80	89	SW 1	SW 1	SW 1	10	10	10●	**14.0**	● p, n
19	8.4	10.4	5.7	8.7	−0.6	716.4	716.4	719.7	94	78	81	SW 1	SW 1	SSW 1	10●	10●	10	6.1	● a, p
20	5.6	10.8	8.2	8.4	−1.1	721.3	720.4	716.8	85	52	73	SSW 1	SW 1	SSW 1	9	9	10●	3.9	● p, n
21	7.0	10.4	5.4	7.2	−2.5	715.4	716.1	717.0	80	70	86	SW 2	SSW 1	NW 1	10●	3	1	5.4	● a, p, ⸙ 16½, ⌒ 19¼
22	6.6	10.9	6.6	7.8	−2.0	717.8	718.3	720.0	74	56	76	SW 1	SW 1	NE 0	9	9	8	.	⊍ 23
23	6.0	11.4	10.3	8.4	−1.5	722.1	722.5	722.4	82	52	72	SE 0	N 1	NNE 0	1	9	10	1.8	● n
24	7.7	10.8	12.4	9.9	−0.2	720.0	718.7	714.7	90	72	76	NNE 1	NNE 1	NNE 1	10	10	10	3.8	● n
25	9.6	14.0	10.0	11.3	1.0	**709.5**	711.9	716.2	92	67	74	SW 1	SW 1	SW 1	10	10	8	.	
26	7.0	9.8	7.0	7.8	−2.6	722.0	724.1	726.9	71	63	83	SW 1	SW 2	NW 0	9	10	9	.	
27	6.2	12.2	7.7	8.2	−1.3	727.3	726.9	727.2	88	52	81	SW 0	SW 1	SE 1	10	10	9	.	
28	6.8	13.0	10.2	9.6	−1.0	726.3	724.9	723.9	83	51	81	SSW 1	NNE 0	NNE 0	3	5	0	.	(|) 10¼–12¾
29	7.8	14.0	12.0	11.2	0.4	724.9	724.3	723.9	90	60	77	NNE 0	NNE 1	NNE 1	9	10	6	.	
30	10.0	19.0	16.4	14.7	3.7	723.5	721.1	720.2	81	54	75	NNE 0	NW 0	SW 0	2	10	10	.	
Mittel	7.5	13.6	10.3	10.1	—	725.5	724.9	725.0	82	58	74				6.1	6.1	5.2	Summe 55.5	

Die Beobachtungstermine von Genf sind 7^{35}, 13^{35}, 21^{35}. Die Temperatur-Tagesmittel resultieren aus 8 Beobacht. in dreistündigen Zeitintervallen.

$\lambda = 8^{\circ}\,33'$, $\beta = 47^{\circ}\,23'$.
$Hb = 493.2^{m}$, $G = 0.08\ ^{m}/_{m}$.

Zürich.

April 1926.
Meteorol. Zentralanstalt.

Tag	Lufttemperatur 7³⁰	13³⁰	21³⁰	Mittel	Abweich. vom Normalst.	Luftdruck 7³⁰	13³⁰	21³⁰	Relative Feuchtigkeit 7³⁰	13³⁰	21³⁰	Windrichtung und Stärke 7³⁰	13³⁰	21³⁰	Bewölkung 7³⁰	13³⁰	21³⁰	Niederschlag	Witterung
1	9.2	17.0	12.4	12.9	6.3	721.4	721.9	723.1	86	56	69	NE 1	E 1	E	9	4	0	.	
2	7.0	20.8	13.0	13.6	6.9	724.2	724.3	724.7	95	49	87	NE 0	NW 1	E 0	0	1	0	.	
3	8.6	22.4	13.7	14.9	8.0	725.3	723.2	723.2	92	45	51	E 0	NE 1	NW 1	6	2	0	.	
4	7.8	18.8	12.6	13.1	6.1	724.7	725.0	726.3	84	48	76	NW 0	W 1	W 0	4	9	3●	0.4	● tr. III
5	9.4	15.3	10.5	11.7	4.6	**727.0**	726.1	726.2	96	66	96	NW 1	E 1	E 1	10●	8	9	11.5	●¹ 7-9, ●° 9-9³/₄, 19³/₄-21, *)
6	6.3	18.0	11.0	11.8	4.5	724.7	723.1	722.3	100	52	82	W 0	NW 1	NE 0	10≡	1	0	.	≡¹ n-9
7	7.2	20.3	12.3	13.3	5.9	721.6	720.1	721.5	97	39	76	E 0	W 2	W 2	1	7	10●	0.5	●° 21¹/₄-22¹/₄
8	9.8	11.9	7.8	9.8	2.3	720.9	719.5	718.0	75	60	73	W 1	SW 1	SW 2	7	10	10●	1.2	●° 21¹/₄-21³/₄
9	3.8	5.8	4.1	4.6	−3.1	717.4	717.0	719.5	96	86	100	SW 1	W 1	W 1	9	10	10	7.6	●° 0³/₄-11¹/₂ m. U., *)
10	5.2	11.2	7.9	8.1	0.3	719.8	718.3	718.0	78	57	66	W 1	NW 1	NE 0	9	6	10	.	● 0¹/₄-0³/₄
11	5.5	13.2	6.9	8.5	0.6	717.8	717.1	716.7	84	46	65	NE 1	E 1	NE 2	8	3	0	.	
12	2.2	15.8	9.6	9.2	1.1	716.7	716.7	717.1	91	41	59	NW 1	NE 1	NE 0	1	1	0	.	
13	4.2	18.0	10.3	10.8	2.6	719.6	720.0	721.3	90	32	59	NW 0	NE 1	NE 1	0	0	0	.	
14	5.2	19.7	9.5	11.5	3.1	723.7	723.7	723.9	87	29	56	NE 0	W 0	NE 0	0	1	0	.	
15	5.2	20.1	13.0	12.8	4.3	723.2	720.6	718.4	90	**26**	51	E 0	W 0	E 1	0	0	1	.	
16	9.8	17.2	7.9	11.6	3.0	718.9	715.8	714.5	66	40	97	NW 0	W 1	SW 0	7	7	10●	12.4	●° 20³/₄-21, 23-24, *)
17	4.2	10.6	5.3	6.7	−2.1	715.1	715.1	714.6	93	45	75	W 1	NW 1	E 1	10	9	7	0.1	●° n-9³/₄ m, U.
18	4.1	8.5	6.4	6.3	−2.6	711.5	711.3	710.5	79	66	98	SE 0	SW 1	E 0	10●	10	10●	3.7	●° 7¹/₂-9³/₄, 15¹/₂-16¹/₂ *)
19	8.2	16.8	5.9	10.3	1.3	708.1	706.7	711.6	93	48	75	SE 0	SW 1	SW 1	10●	9	10	1.9	●° n, 6-11 m. U., ● ▲ sch. *)
20	5.7	9.4	6.1	7.1	−2.1	712.3	711.6	707.9	77	51	75	SW 1	W 1	S 1	6	9●	3	2.6	● sch. n-13¹/₂ ztw., 23¹/₄, *)
21	6.1	11.4	5.6	7.7	−1.6	705.9	706.9	708.5	84	43	71	SW 2	SW 3	W 1	9	7	8	0.9	● △ sch. n, a ztw., ● tr. 14¹/₂
22	6.0	10.9	6.3	7.7	−1.8	709.5	710.5	712.1	73	50	75	SW 1	NW 1	SW 1	4	8	10	0.3	●¹ 16³/₄-17
23	5.5	11.6	8.9	8.7	−0.9	714.2	715.4	716.1	79	52	68	NW 0	E 0	NE 1	10	10	10	.	⊕ a
24	6.9	14.6	12.3	11.3	2.6	714.9	711.8	708.4	87	59	84	NE 1	NE 1	NE 1	10	4	10	1.2	
25	11.7	22.7	12.4	15.6	5.7	702.5	**702.3**	707.3	92	27	81	NW 0	SW 1	NW 1	4	2	5	.	●¹ 6-6¹/₂, ● tr. 6¹/₂-7
26	7.0	11.7	7.7	8.8	−1.2	713.5	714.9	718.4	84	59	74	NW 1	W 2	NW 1	10	9	10	0.6	●° 16³/₄-18¹/₂
27	7.0	9.4	7.0	7.8	−2.3	719.5	719.1	719.7	77	60	94	W 0	W 1	S 0	10	10●	8	0.3	●° 13¹/₂-15
28	6.7	17.8	10.2	11.6	1.3	718.8	717.4	716.4	92	31	72	S 0	SW 1	E 1	3	3	3	.	⊕ p
29	7.2	19.7	13.1	13.3	2.9	717.2	716.5	716.2	87	37	55	E 0	N 0	SW 0	2	9	6	.	
30	10.4	**24.6**	18.6	17.9	7.4	716.4	714.5	713.2	75	39	32	E 0	NE 0	E 1	3	5	5	.	
Mittel	6.8	15.5	9.6	10.6	—	717.5	716.9	717.2	86	48	73				6.1	5.8	5.6	Summe 45.2	

*) 5. ●¹ 17³/₄-19³/₄. *) 9. ● 11¹/₂-12¹/₂, 14-16, 19-21¹/₂. *) 16. ●¹ 21-23, ◐ a, p. *) 18. m. U., ●¹ 20¹/₂-n. *) 19. 14³/₄-16. *) 20. ⚷ 23-n

$\lambda = 8^{\circ}\,30'$, $\beta = 47^{\circ}\,3'$.
$Hb = 1787.3^{m}$, $G = -0.11\ ^{m}/_{m}$.

Rigi-Kulm.

April 1926.
Beobachter: *J. Wiget.*

Tag	7³⁰	13³⁰	21³⁰	Mittel	Abweich.	7³⁰	13³⁰	21³⁰	7³⁰	13³⁰	21³⁰	7³⁰	13³⁰	21³⁰	7³⁰	13³⁰	21³⁰	Niederschlag	Witterung
1	3.0	5.4	5.2	4.5	5.9	615.5	617.2	618.3	50	57	90	E 2	E 1	E 0	0	0	10	.	≡ mittags zeitw., ≡° III
2	7.2	10.5	7.8	8.5	9.8	619.4	620.4	621.4	9	11	15	SE 1	SE 0	SE 0	0	0	0	.	
3	6.5	10.0	6.6	7.7	8.9	620.8	620.3	620.3	16	13	42	SE 0	E 1	E 0	3	0	0	.	
4	8.0	9.0	3.8	6.9	8.0	620.5	621.0	**622.1**	26	44	84	W 0	W 1	W 1	5	7	10	2.0	≡° III
5	3.2	7.0	2.8	4.3	5.3	621.2	621.1	621.0	87	81	74	W 0	W 0	W 0	10	7	10	5.4	≡° I, ≡ mittags zeitw.
6	4.0	7.0	5.0	5.3	6.2	619.2	619.1	618.8	13	10	41	SE 0	SE 0	W 0	0	0	0	.	
7	5.5	9.8	3.0	6.1	6.9	617.5	617.0	616.9	18	12	94	W 0	W 0	W 2	0	5	10	2.2	● ≡° abds.
8	0.4	−0.8	−2.0	−0.8	−0.1	615.1	614.3	612.7	94	93	95	NW 0	W 1	W 2	10	10	3	15.0	✳ n (⁸/₉), ≡² I, ≡° mittags
9	−3.0	−4.0	**−5.0**	−4.0	−3.5	610.1	610.1	611.3	93	94	94	W 3	W 3	W 3	10	10	10	19.7	✳ n-p, ≡° abds. ⊠
10	−4.2	−1.8	−2.8	−2.9	−2.5	612.6	612.6	612.6	93	92	92	SW 1	NW 1	W 2	5	7	7	.	⊠
11	−2.8	1.0	0.0	−0.6	0.3	610.9	611.0	611.1	93	60	55	NW 0	SE 1	SE 1	3	3	0	.	
12	1.0	4.0	1.8	2.3	2.5	610.8	611.8	612.3	11	13	15	S 0	SE 2	SE 2	0	0	0	.	
13	0.8	4.2	3.0	2.7	2.8	614.0	615.3	617.1	11	16	15	SE 0	E 0	E 0	0	0	0	.	
14	2.2	5.0	3.2	3.5	3.5	618.2	619.3	619.8	4	14	20	SE 0	NE 0	E 0	0	0	0	.	
15	3.2	8.0	4.0	5.1	5.0	618.3	617.6	615.4	11	5	19	SE 0	SE 0	W 0	0	0	0	0.4	
16	1.8	4.2	−1.0	1.7	1.5	614.1	612.3	609.3	29	27	90	NW 2	NE 0	W 1	5	3	10	**33.5**	✳ n (¹⁶/₁₇)
17	−4.8	−2.5	−4.2	−3.8	−4.1	607.9	608.9	609.0	88	87	75	W 2	W 0	W 1	10	10	5	3.6	✳ n-a, ≡° mittags ⊠
18	−4.0	−3.0	0.0	−2.3	−2.7	605.4	605.2	605.4	45	54	66	SW 1	W 2	W 3	10	7	10	5.6	✳ n-n, abds. ⊠
19	2.2	5.5	−4.2	1.2	0.7	604.4	604.4	605.6	35	20	95	S 2	W 1	W 3	10	10	10	17.8	⊠
20	−4.0	−1.2	−1.2	−2.1	−2.8	606.0	606.4	602.9	97	92	18	W 2	SW 1	W 2	10	10	10	2.8	≡² früh, ●° mittags, ✳ ⊠
21	−2.2	−1.6	−3.0	−2.3	−3.1	601.1	602.5	603.5	85	45	42	W 3	W 2	W 1	7	10	10	1.6	⊠
22	−2.6	−1.0	−3.5	−2.4	−3.3	603.7	605.5	606.0	42	54	72	W 0	NW 1	W 0	3	10	10	2.1	✳ mittags, ≡° III ⊠
23	−2.0	3.4	0.0	0.5	−0.6	608.0	610.1	610.6	84	32	70	E 0	SE 0	SE 3	10	10	10	0.2	≡° mittags ⊠
24	1.4	7.4	6.8	5.2	4.0	609.2	607.6	606.0	65	19	20	SE 4	SE 4	SE 2	10	5	7	1.0	≡ a zeitw.
25	4.0	8.0	4.8	5.6	4.3	**599.6**	602.2	604.6	20	15	11	S Sturm	SE 4	SE 4	5	3	5	.	
26	0.2	0.6	−1.4	−0.2	−1.6	608.2	609.8	612.2	86	85	90	SW 0	W 1	E 0	10	10	10	2.8	≡° a, p, ≡² abds.
27	−3.5	−0.6	−1.8	−2.0	−3.5	612.6	612.7	613.4	89	85	71	NW 0	W 0	W 0	10	10	10	1.9	✳ a, p, ≡° abds. ⊠
28	−1.0	4.4	3.2	2.2	0.5	612.9	612.9	612.9	48	25	16	SE 0	SE 0	SE 1	3	3	3	.	⊠
29	4.8	10.4	7.0	7.4	5.6	613.4	613.6	614.2	9	3	6	W 0	SE 1	SE 0	3	7	10	.	
30	10.2	**14.8**	10.0	11.7	9.8	614.2	613.8	612.6	**0**	**0**	**0**	SE 3	S 3	S 3	3	9	7	.	
Mittel	1.2	4.1	1.6	2.3	—	612.2	612.5	612.6	48	42	53				5.2	5.2	6.2	Summe 117.6	Angaben über ⊠ unvollständig.

April 1926.
Beobachter: *G. Krättli.*

Bevers.

$\lambda = 9^{\circ}\,53'$, $\beta = 46^{\circ}\,33'$.
$H_b =$ ca. 1710^{m}, $G = -0.12\ ^{m}/_{m}$.

Tag	Lufttemperatur 7³⁰	13³⁰	21³⁰	Mittel	Abweich. vom Normalst.	Luftdruck 7³⁰	13³⁰	21³⁰	Relative Feuchtigkeit 7³⁰	13³⁰	21³⁰	Windrichtung und Stärke 7³⁰	13³⁰	21³⁰	Bewölkung 7³⁰	13³⁰	21³⁰	Niederschlag	Witterung
1	1.6	8.5	0.6	3.6	5.1	622.6	623.0	625.0	90	54	88	W 0	W 0	W 0	6	2	0	.	✳
2	−2.2	9.6	−0.1	2.4	3.8	626.8	626.3	627.6	92	48	89	SW 0	W 0	SW 0	0	1	0	.	✳
3	−3.2	10.7	−0.1	2.5	3.7	**627.7**	626.4	626.6	84	39	81	SW 0	SW 1	SW 0	5	1	0	.	✳
4	−4.4	8.4	0.6	1.5	2.6	627.1	626.3	627.6	83	51	95	W 0	S 1	W 0	1	1	1	.	✳
5	−1.0	9.3	0.5	2.9	3.8	627.3	626.4	626.9	90	48	87	SW 0	SE 1	W 0	4	4	0	.	✳
6	−3.6	9.7	−0.1	2.0	2.8	626.1	624.9	625.4	90	47	80	W 0	W 0	W 0	1	1	0	.	✳
7	−4.8	9.3	2.1	2.2	2.8	624.3	622.5	622.4	87	44	79	W 0	W 1	W 0	1	1	4	0.0	✳
8	2.1	4.1	0.5	2.2	2.7	620.1	618.5	617.6	87	79	95	W 0	SW 0	SW 0	10	9	10	4.5	●° 7½–20 zeitw., ✳ 20–n ✳
9	−3.0	2.3	−2.7	−1.1	−0.8	615.4	615.0	616.8	91	50	66	SW 0	S 1	NE 0	10	7	7	4.8	✳ n–8, △ 10–n zeitw. ✳
10	−2.6	3.3	−0.7	0.0	−0.2	617.5	617.3	617.6	83	49	75	S 0	W 0	SW 0	9	5	4	0.1	✳
11	−2.8	5.1	−3.5	−0.4	−0.4	616.9	617.2	618.5	68	45	68	S 0	W 0	W 0	2	2	0	0.0	✳
12	−1.8	4.1	−1.5	0.3	0.1	618.5	618.7	620.3	69	60	91	N 0	W 1	W 0	9	9	1	0.0	✳ fl. I ✳
13	−4.5	7.3	−2.8	0.0	−0.4	621.0	621.2	623.2	91	35	74	W 0	W 0	W 0	0	0	0	.	✳
14	−5.8	9.3	−1.9	0.5	0.0	624.9	624.5	626.1	83	**29**	81	W 0	W 0	W 0	0	0	0	.	✳
15	−4.2	8.5	−3.1	0.4	−0.3	625.4	623.7	622.7	88	44	82	W 0	SW 0	W 0	0	1	6	.	✳
16	−2.1	8.9	1.5	2.8	2.0	620.7	617.1	615.4	89	41	77	SW 0	SW 1	W 0	2	1	7	.	✳
17	0.7	2.5	−1.7	0.5	−0.5	612.1	612.7	614.3	75	57	62	W 0	W 1	NW 1	9	9	3	0.0	✳° 8¾–n ✳
18	−3.6	4.6	1.3	0.8	−0.4	612.4	611.8	613.4	66	47	61	NW 0	S 2	NW 0	9	9	10	.	✳
19	0.8	4.1	0.7	1.9	0.5	611.9	611.5	610.3	69	86	98	W 1	SW 1	SW 0	9	9	10	**30.8**	✳° 10–12¾, ✳² ● ✳
20	−1.5	3.7	−5.2	−1.0	−2.5	611.6	611.7	611.4	85	51	76	SW 0	W 0	W 0	10	8	8	0.2	[12¾–16½, ✳² 16½–n ✳
21	−2.6	1.2	**−7.7**	−3.0	−4.7	**607.9**	608.0	610.3	77	72	85	SW 0	SW 0	W 0	8	10	1	15.5	✳° a zeitw., ✳ p–16¾ ✳
22	−5.0	2.7	−2.3	−1.5	−3.3	610.2	611.9	613.6	87	61	97	S 0	NE 0	SW 0	10	10	10	19.2	✳ a, ✳² p ✳
23	−0.6	4.7	0.1	1.4	−0.6	614.0	616.2	617.7	87	57	97	SW 0	NW 0	NW 0	10	9	10	11.5	✳° a, p zeitw., ✳ 20–n ✳
24	1.6	7.5	6.3	5.1	2.9	617.8	616.6	613.6	98	62	61	NE 1	NE 1	S 1	10	9	10	15.6	● n–11, ✳ ● 22½–n ✳
25	2.6	3.1	3.1	2.9	0.6	608.9	611.1	613.4	84	86	67	N 3	N 2	N 0	10	10	9	3.0	✳ ● n–16 zeitw. ✳
26	0.8	5.1	1.1	2.3	−0.2	614.8	616.2	618.5	85	57	85	S 0	SW 1	SW 1	10	7	9	.	△ n (25/26) ✳
27	2.0	5.5	1.7	3.1	0.5	618.5	618.3	619.1	70	53	89	SW 0	SW 1	W 0	9	10	10	0.5	✳° 13½–n zeitw. ✳
28	1.2	6.7	0.1	2.7	−0.1	618.8	619.0	619.9	80	60	89	SW 0	SW 1	W 0	4	7	0	.	✳
29	0.0	9.9	1.5	3.8	0.9	620.8	621.4	622.8	67	44	87	SW 0	SW 2	SW 0	1	6	0	.	✳
30	2.4	**14.1**	3.8	6.8	3.7	622.1	621.4	621.0	72	43	83	SW 0	SW 0	W 0	5	4	0	.	✳
Mittel	−1.4	6.5	−0.3	1.6	—	618.8	618.6	619.3	82	53	81				5.8	5.4	4.3	Summe 105.7	

April 1926.
Beobachter: *Kapuzinerkloster.*

Sitten.

$\lambda = 7^{\circ}\,21'$, $\beta = 46^{\circ}\,14'$,
$H_b = 548.6^{m}$, $G = 0.00\ ^{m}/_{m}$.

1	7.4	18.1	12.4	12.6	4.5	715.5	714.9	718.0	94	42	70	NE 0	SW 0–1	NW 0–1	0	0	0	.	△ a
2	7.8	20.6	14.8	14.4	6.2	720.1	718.8	719.9	80	31	32	NE 0–1	W 0	NE 0	0	0	0	.	△ a
3	8.2	21.6	15.8	15.2	6.8	720.9	717.9	718.4	72	27	42	NE 0	NE 0	NE 0	5	2	3	.	
4	10.7	20.6	13.8	15.0	6.5	720.5	719.6	721.1	58	38	57	NE 0	W 0–1	NE 0	8	6	2	.	
5	10.8	18.4	10.8	13.3	4.6	**721.8**	719.6	720.3	87	42	93	NE 0	SW 0	NE 0	9	7	10	3.2	● 17¾–18½, 19–n
6	8.8	18.3	12.5	13.2	4.4	720.3	717.8	718.1	87	27	51	NE 0	NE 0	NE 0	0	0	0	.	
7	8.0	21.0	11.8	13.6	4.6	718.2	715.4	717.1	70	26	92	NE 0	NW 0	W 0	3	6	10	*1.0	● 18¾–n
8	10.1	15.1	8.8	11.3	2.2	715.6	713.1	713.2	80	40	52	W 0	SW 2–3	W 0	8	2	5	3.2	● n (8/9)
9	3.9	5.0	4.8	4.6	−4.6	713.5	713.5	715.3	100	95	96	NW 0	W 0	S 0	9	10	10	2.9	● 10–n m. U.
10	4.0	13.3	6.4	7.9	−1.5	715.3	712.9	712.8	85	38	53	NE 0	NW 0–1	NE 0	1	0	0	.	
11	**3.6**	14.8	9.3	9.2	−0.3	712.3	710.0	709.8	76	26	42	NE 0	NE 0	NE 0	0	1	2	.	
12	7.8	16.1	10.4	11.4	1.7	711.2	710.2	712.8	48	28	36	NE 0	NE 1–2	NE 0	7	8	1	.	
13	6.4	17.0	11.0	11.5	1.7	715.1	714.0	716.5	53	25	34	NE 0	E 0–1	NE 0	0	0	0	.	
14	6.9	18.8	12.4	12.7	2.7	720.1	718.1	719.0	40	22	37	NE 0	SW 0	NE 0–1	0	0	0	.	
15	7.8	19.8	12.4	13.3	3.2	720.0	715.6	714.4	52	**20**	40	NE 0	NE 0	NE 0	0	0	0	.	
16	8.8	17.4	10.0	12.1	1.9	714.1	710.2	708.9	58	35	67	NE 0	SW 1–2	W 0	3	8	10	6.0	● 20½–n
17	5.2	12.1	5.4	7.6	−2.8	709.9	709.2	710.3	80	31	53	SW 0–1	SW 1	W 0	10	5	1	.	
18	5.0	9.5	7.2	7.2	−3.3	707.7	706.9	707.1	66	50	100	NE 0	NE 1	NE 0	10	8	10	8.2	△ a, ● 7½–10, 19½–n
19	7.1	10.0	6.3	7.8	−2.9	704.8	704.4	707.0	85	76	62	NE 0–1	N 0	NE 0	9	10	10	4.5	● 9½–14, 16½–18
20	5.7	13.0	8.3	9.0	−1.8	707.8	706.4	704.3	87	35	38	NW 0	SW 1–2	NE 0	6	4	10	6.8	
21	**3.6**	6.9	5.8	5.4	−5.5	703.2	704.4	704.9	98	87	82	NE 0	NW 0	W 0	10	10	10	9.4	● n, 8½–12½, ● ✳ 6½,
22	5.1	14.1	6.4	8.5	−2.6	705.4	704.4	707.0	90	37	73	NE 0	SW 0–1	NW 0	6	5	5	.	[●° 20¼–n
23	5.8	14.6	10.3	10.2	−1.0	709.3	710.2	710.4	95	28	53	NE 0	NE 0–1	NE 0	10	6	10	1.1	● n (23/24)
24	7.6	16.4	12.9	12.3	0.9	709.1	705.4	701.8	95	38	52	NE 0	NE 3–4	NE 0	10	6	10	**16.5**	● n–7, ✳ 10–p
25	10.0	11.9	9.5	10.5	−1.0	**698.3**	700.6	705.4	65	51	60	NE 1–2	NE 2–3	NE 1	2	10	1	1.4	● n, 14¼–15¼, ✳ 10–p
26	9.1	11.8	6.8	9.2	−2.4	708.3	708.9	713.3	77	50	73	NE 0	SW 1	SW 0–1	6	6	10	0.2	●° n (26/27)
27	6.8	12.2	7.4	8.8	−3.0	714.6	713.0	714.7	85	43	45	NE 0	W 0	W 0	10	10	9	.	
28	6.5	17.0	11.0	11.5	−0.4	714.4	712.1	712.0	80	24	49	NE 0	N 0	NE 0–1	0	6	0	.	△ a
29	8.6	19.6	13.5	13.9	1.9	713.8	712.0	713.4	61	26	41	NE 0	NE 0	NE 0	1	9	2	.	
30	11.8	**25.2**	18.4	18.5	6.3	712.9	709.7	710.2	56	29	23	NE 0	SW 0	NE 0	4	2	9	.	
Mittel	7.3	15.7	10.2	11.1	—	713.1	711.6	712.6	75	39	57				4.9	4.9	5.0	Summe 64.4	

$\lambda = 8^\circ 57'$, $\beta = 46^\circ 0'$.
$H_b = 276.2^m$, $G = 0.03$ m/m.

Lugano.

April 1926.
Beobachter: *G. Malatesta.*

Tag	Lufttemperatur 7³⁰	13³⁰	21³⁰	Mittel	Abweich. vom Normalst.	Luftdruck 7³⁰	13³⁰	21³⁰	Relative Feuchtigkeit 7³⁰	13³⁰	21³⁰	Windrichtung und Stärke 7³⁰	13³⁰	21³⁰	Bewölkung 7³⁰	13³⁰	21³⁰	Niederschlag	Witterung
1	9.0	16.8	14.2	13.3	4.2	738.8	739.4	743.4	74	43	48	N 0	SE 0	N 0	5	0	6	.	
2	8.6	20.2	14.4	14.4	5.1	743.7	742.6	742.0	70	31	60	N 0	S 0	N 0	0	0	0	.	
3	9.4	19.6	15.2	14.7	5.3	743.5	743.1	742.9	61	41	54	N 0	SE 0	N 0	0	0	6	.	
4	13.0	16.2	9.2	12.8	3.3	746.2	746.1	745.9	40	37	62	S 0	SE 0	N 0	10	9	0	.	
5	7.0	16.8	11.0	11.6	1.9	**746.5**	745.5	744.2	74	35	64	N 0	S 0	N 0	0	2	0	.	
6	6.4	**20.8**	11.8	13.0	3.2	744.2	742.4	741.3	75	31	62	N 0	S 0	N 0	0	0	0	.	
7	8.8	19.8	13.2	13.9	4.0	741.3	739.5	738.1	74	29	64	N 0	S 0	S 0	0	4	10	.	
8	11.0	16.2	9.0	12.1	2.0	737.3	735.6	733.3	78	46	67	NE 0	NE 0	N 0	10'	5	8	14.2	● a–n
9	7.0	15.8	9.0	10.6	0.4	732.3	731.3	733.9	74	**15**	21	N 0	NE 0	NE 0	10	6	0	.	
10	**5.8**	19.6	10.2	11.9	1.6	735.7	734.2	733.3	35	23	34	NE 0	E 0	N 0	0	0	0	.	
11	6.8	17.2	12.2	12.1	1.6	734.3	733.9	736.1	40	33	45	N 0	S 0	N 0	0	0	2	.	
12	10.4	14.6	7.2	10.7	0.1	737.7	738.0	739.0	46	38	64	SW 0	SW 0	N 0	10	7	10	.	
13	**5.8**	16.8	12.0	11.5	0.8	740.1	739.5	741.0	66	65	62	N 0	S 0	N 0	0	2	0	.	
14	6.4	19.0	11.4	12.3	1.4	743.6	742.5	742.6	74	37	64	N 0	S 0	N 0	0	0	0	.	
15	8.0	18.8	11.4	12.7	1.7	723.8	741.2	738.2	70	38	64	N 0	S 0	N 0	0	3	0	.	
16	8.2	19.4	13.8	13.8	2.7	738.1	735.1	732.2	70	36	50	N 0	S 0	N 0	0	2	2	.	
17	9.2	16.2	11.0	12.1	0.8	728.5	729.0	729.1	62	25	28	N 0	NE 1	NE 0	4	4	10	.	
18	8.0	18.2	12.6	12.9	1.5	730.3	729.2	729.4	35	21	42	N 0	S 0	N 0	10	5	4	.	
19	10.4	10.0	9.0	9.8	−1.7	729.4	729.4	727.3	50	73	88	N 0	S 0	N 0	10	10	10●	67.8	●° 10½–12½, ● 14½–18½
20	10.4	18.2	9.4	12.7	1.1	726.3	727.4	727.4	25	21	62	NE 2	NE 1	N 0	9	2	10	.	● 6½–14½
21	8.8	10.6	9.8	9.7	−2.1	725.6	**724.4**	726.0	64	67	54	NE 0	NNW 0	N 0	9	10	6	3.8	● a, 14¾–15½, T im E mitt.
22	8.0	11.2	7.0	8.7	−3.2	727.8	729.3	731.1	60	53	76	N 0	SSE 0	N 0	10	10	10	7.2	● tr. 6½, ● 9¼, T im S a
23	6.4	11.0	8.4	8.6	−3.5	733.6	735.3	735.1	81	51	74	N 0	E 0	N 0	10≡	10	10●	16.0	● n (22/23), abds.
24	7.6	14.0	11.0	10.9	−1.3	735.1	731.9	727.6	80	44	82	W 0	SW 0	N 0	10	10	10	18.0	● n (23/24)
25	9.4	11.2	8.8	9.8	−2.5	724.9	726.4	732.2	80	71	84	N 0	SE 0	N 0	10●	10●	10●	36.1	● n–n
26	8.4	11.2	11.0	10.2	−2.3	733.8	735.3	736.3	71	56	62	N 0	SW 0	N 0	9	10	10	2.0	● n (25/26)
27	10.0	13.2	11.6	11.6	−1.0	737.5	737.1	736.9	70	47	64	N 0	S 0	N 0	8	10	10	2.0	● n (26/27)
28	9.4	14.0	9.4	10.9	−1.8	738.2	737.9	738.2	75	41	60	W 0	SE 0	N 0	10	7	0	.	● n (27/28)
29	7.8	17.6	14.0	13.1	0.2	738.9	738.8	739.1	65	33	50	NW 0	S 0	N 0	0	7	0	.	
30	9.6	20.0	13.4	14.3	1.3	739.0	737.9	736.7	65	38	67	N 0	S 0	N 0	0	1	10	.	
Mittel	8.5	16.1	11.0	11.9	—	736.5	736.0	736.0	63	71	59				5.1	4.9	5.1	Summe 107.1	

$\lambda = 7^\circ 35'$, $\beta = 47^\circ 33'$,
$H_b = 277.2^m$, $G = 0.13$ m/m.

Basel.

April 1926.
Bernoullianum.

Tag	7³⁰	13³⁰	21³⁰	Mittel	Abweich. vom Normalst.	7³⁰	13³⁰	21³⁰	7³⁰	13³⁰	21³⁰	7³⁰	13³⁰	21³⁰	7³⁰	13³⁰	21³⁰	Niederschlag	Witterung
1	7.0	15.4	12.4	11.6	4.1	740.6	740.4	741.6	90	64	83	NW 1	N 0	NW 0	10	3	0	.	
2	7.5	19.3	13.3	13.4	5.8	743.1	742.4	743.1	86	56	87	SE 1	NW 1	S 0	0	2	0	.	
3	9.0	20.7	16.0	15.2	7.5	743.6	741.5	741.1	88	48	53	SE 1	NW 1	E 1	10	6	2	.	
4	12.3	18.7	14.9	15.3	7.4	742.9	743.9	745.3	62	56	64	SE 1	W 1	SW 1	10	10	3	.	[⊼ 17¾–18½
5	11.0	16.4	11.2	12.9	4.9	**745.6**	744.6	744.5	77	55	80	E 1	SE 1	SE 1	8	6	0	**8.0**	● 17¾–18½, ●² 18,
6	7.8	18.4	14.2	13.5	5.4	743.1	741.3	740.2	90	51	63	SE 1	N 1	SE 1	0	2	0	.	
7	9.8	20.4	13.6	14.6	6.3	739.3	737.8	739.9	75	44	69	E 1	NW 1	SW 1	5	10	3	0.2	●° 17¼–18
8	11.0	13.5	9.1	11.2	2.8	739.7	737.8	736.8	70	55	67	SW 1	NW 2	W 2	4	9	10●	0.5	●° 21½–22
9	6.8	8.6	6.6	7.3	−1.2	735.9	735.8	738.4	70	73	80	SW 1	W 2	S 1	10	8	10	1.8	● 4¼–5, 8¼–9¼, 18½–19,
10	6.6	12.5	9.3	9.5	0.8	738.3	737.0	736.7	83	48	70	SW 0	W 2	W 1	10	5	8	.	[●° 13
11	3.9	12.9	8.8	8.5	−0.3	736.9	735.6	735.3	92	47	65	NW 1	SE 2	E 1	7	4	0	.	
12	**3.8**	12.8	10.0	8.9	0.0	735.8	735.2	735.8	80	52	78	N 1	SE 1	NW 0	0	0	0	.	△° a
13	6.0	16.2	10.8	11.0	1.9	738.4	738.5	740.1	76	42	71	SE 1	N 1	NW 0	0	0	0	.	△° a
14	6.3	18.4	11.7	12.1	2.9	742.6	742.2	742.4	75	**30**	71	SE 1	N 1	S 1	0	0	0	.	△° a
15	7.8	20.7	14.1	14.2	4.9	741.6	738.0	736.4	65	31	64	SE 1	SE 1	SE 0	0	0	0	.	△° a
16	10.5	14.3	9.4	11.4	1.9	737.3	734.8	731.9	67	59	79	E 1	NW 1	E 1	9	10	6	.	Ψ 21½
17	5.9	10.8	6.8	7.8	−1.8	734.2	733.7	733.0	79	45	83	W 1	SW 2	S 0	10	8	4	0.6	●° 10–10½, 13½–14¼, ⊕
18	4.6	9.3	8.2	7.4	−2.3	729.6	729.5	727.8	90	71	92	E 1	SE 1	E 1	10●	10	10●	4.1	●° p, ● 7–9½, 21–n [13½
19	11.3	12.0	7.3	10.2	0.4	725.3	725.0	729.3	68	79	79	S 1	SW 1	S 0	10●	10●	10	4.7	● n–2¼, 7–14¼ ztw., ♈ 12½
20	6.1	10.9	10.2	9.1	−0.9	731.2	729.8	725.0	88	48	51	S 1	W 1	S 1	10	7	10	0.9	● 4¼–4½, 5–5¼, ●° 10½, 11
21	8.1	12.4	7.1	9.2	−0.9	723.9	724.8	726.3	65	43	87	SW 2	W 2	S 1	6	7	7	0.3	● 3¼–3¾, 4–4¼, ●° 9¾–10
22	7.0	10.8	7.7	8.5	−1.7	727.3	729.1	730.5	77	53	82	SE 1	NW 1	W 0	9	6	4	.	
23	4.8	13.8	10.5	9.7	−0.7	733.2	733.7	734.9	78	47	68	E 1	N 1	E 1	5	7	10	0.1	△ a, ♈ 21½
24	6.8	11.8	11.4	10.0	−0.5	734.0	731.1	727.1	91	71	80	W 1	N 1	N 1	10	9	10	.	
25	9.8	19.7	11.4	13.6	3.0	720.3	**720.2**	726.4	91	53	78	N 1	NW 1	W 2	10	5	10	.	T ∢ im S 16–17½
26	7.0	11.8	8.3	9.0	−1.7	732.7	733.8	737.4	75	54	71	W 1	W 1	NW 1	10	9	10	.	●° 7¾, 8½, 9
27	7.6	11.2	8.0	8.9	−2.0	738.2	737.4	738.4	77	62	95	E 1	W 1	SE 0	10	10	10●	1.4	●° 15¾–16¾, 17¾, ●
28	6.6	16.4	13.2	12.1	1.1	737.2	734.9	734.2	87	36	62	E 1	E 1	SE 1	2	5	7	.	[19–20¾, 21½–21¾
29	9.0	20.1	15.5	14.9	3.8	735.0	734.2	734.1	75	42	70	E 1	NE 1	E 0	8	9	4	.	
30	11.8	**23.9**	16.5	17.4	6.2	734.1	731.9	730.3	69	39	88	E 1	N 1	W 0	1	4	7	.	
Mittel	7.8	15.1	10.9	11.3	—	736.0	735.2	735.5	78	52	74				6.5	6.0	5.2	Summe 22.7	

April 1926.
Beobachter: *Observatorium.*

Säntis.

$\lambda = 9^\circ 20'$, $\beta = 47^\circ 15'$.
$Hb = 2500.1^m$, $G = -0.16$ m/m.

Tag	Lufttemperatur 7³⁰	13³⁰	21³⁰	Mittel	Abweich. vom Normalst.	Luftdruck 7³⁰	13³⁰	21³⁰	Relative Feuchtigkeit 7³⁰	13³⁰	21³⁰	Windrichtung und Stärke 7³⁰	13³⁰	21³⁰	Bewölkung 7³⁰	13³⁰	21³⁰	Niederschlag	Witterung
1	3.0	3.0	1.7	2.6	8.8	564.1	565.9	567.3	35	50	75	NE 3	SE 2	ENE 2	2	1	1	.	
2	4.8	6.6	2.8	4.7	10.8	568.1	569.2	569.5	18	18	34	E 2	ESE 0	ESE 1	1	2	0	.	
3	3.8	6.5	5.0	5.1	11.1	569.5	569.0	568.6	5	**0**	**0**	NE 2	ESE 2	ESE 2	5	2	1	.	
4	2.0	5.5	0.5	2.7	8.6	568.4	569.2	**569.6**	99	100	100	WNW 4	WNW 1	WSW 2	3	10	10≡	.	≡ p
5	−0.1	4.0	−0.5	1.1	6.9	568.6	568.3	568.3	100	100	100	WSW 1	SW 1	SW 2	10≡	10≡	10≡	.	≡ n, p, n
6	1.5	2.7	0.2	1.5	7.2	567.0	567.0	566.8	30	42	60	S 1	S 2	SSW 2	0	0	0	.	
7	1.0	2.8	−1.0	0.9	6.5	565.2	565.0	564.1	40	80	100	SW 3	WSW 2	WSW 4	2	8	10≡*	12.1	≡ ✳ 20-n, ⸙ abds.
8	−3.0	−3.0	−6.7	−4.2	1.3	562.0	560.5	558.5	100	100	100	WSW 2	SW 2	WSW 2	10≡*	10≡●	10≡*	28.0	✳ ✢ n-n m. U., ≡ n-n,
9	−9.1	−8.4	−9.3	−8.9	−3.5	556.1	555.8	557.6	100	100	100	WSW 2	WSW 2	WNW 1	10≡*	10≡*	10≡*	**36.8**	≡ ✳ ✢ n-n [≡ 13½
10	−8.9	−7.4	−7.4	−7.9	−2.6	558.4	558.0	559.5	100	100	100	WSW 2	W 2	WSW 2	10≡*	10≡*	10≡	*10.0	≡ ✳ ✢ n-abds.
11	−7.8	−4.9	−9.5	−7.4	−2.2	557.8	558.7	559.0	100	100	100	WSW 0	S 1	S 0	10≡	2	2	.	≡ früh
12	−4.4	−1.0	−4.4	−3.3	1.7	558.6	559.9	560.6	90	100	100	SW 2	SSW 1	E 0	2	4	1	.	≡ 18–19 zeitw.
13	−4.8	−1.4	−3.5	−3.2	1.7	561.4	563.1	564.8	70	60	84	ENE 2	SE 1	S 0	0	1	0	.	
14	−0.4	1.4	−1.5	−0.2	4.6	565.7	567.0	567.5	48	85	85	ESE 1	S 1	S 1	0	1	0	.	
15	1.6	2.8	−1.7	0.9	5.6	566.1	565.2	563.6	55	68	75	SSW 2	SSW 2	SSW 2	0	1	0	.	
16	−1.6	−1.0	−2.5	−1.7	2.9	561.5	559.7	557.0	85	87	100	WSW 1	S 1	SE 2	4	7	10≡	14.8	≡ 15¾-n
17	−9.0	−7.6	−9.8	−8.8	−4.3	554.4	555.0	555.3	94	95	94	W 2	WSW 2	W 3	10≡*	10≡*	10≡*	6.0	≡° ✢ n-n, ≡ n-abds.
18	−9.0	−5.0	−6.1	−6.7	−2.3	552.5	552.9	553.6	85	93	96	SW 1	W 4	WSW 2	9	10≡*	10≡*	16.1	≡ ✳ ✢ 10-n, ⸙ a, p
19	−4.6	−0.9	−8.5	−4.7	−0.4	552.5	552.6	552.3	97	99	95	SSW 2	SSW 3	WSW 4	8	9	10≡*	17.2	✳° 16-n, ≡ 15½-n, ⸙ ab.
20	−8.3	−6.5	−8.8	−7.9	−3.7	552.5	553.0	551.5	92	93	94	WSW 2	WSW 2	SW 1	10≡*△	10≡*	9	13.3	≡ ✳ ✢ n-abds.
21	−7.2	−7.0	−8.2	−7.5	−3.5	**548.8**	549.2	551.1	94	95	93	SW 3	SW 3	SW 1	10≡*	10≡*	10≡	4.0	✳ n, ✳° sch. a-n ztw., *)
22	−6.6	−4.2	−7.6	−6.1	−2.2	551.4	552.9	554.2	95	97	95	WSW 0	SW 0	S 2	10	10≡△	9	2.0	✳° △° 13-p, ≡ 9-ab., *)
23	−7.0	−2.0	−5.5	−4.8	−1.0	555.2	557.6	559.0	90	94	85	SW 2	SSW 1	ENE 1	10*	10≡	10*	4.4	✳° n-n, zeitw., ≡ a-p
24	−2.2	0.0	3.2	0.3	4.0	557.9	558.0	555.6	96	90	75	S 4	SE 3	SE 2	10	7	5	3.0	⸙ n-p
25	−1.4	1.0	−1.5	−0.6	3.0	550.1	551.2	554.2	97	75	75	SE 3	S 3	S 4	5	4	8	.	⸙ n-n
26	−1.6	−0.6	−4.2	−2.1	1.4	555.8	557.5	559.3	80	94	100	SSE 2	SSW 0	WSW 0	3	10≡△	10≡	5.2	▲ △ 12¾-13¾, ✳° p, *)
27	−5.0	−2.4	−5.1	−4.2	−0.9	559.7	559.8	560.3	97	100	97	S 1	SE 0	ENE 1	10≡	10≡	10≡	3.0	✳° 16-n zeitw., ≡ n-n
28	−2.8	−0.6	−2.5	−2.0	1.2	559.9	560.4	561.0	98	90	70	S 2	SSW 1	SW 2	1	10≡	2	.	≡ 10½-abds.
29	−0.6	3.5	3.5	2.1	5.2	561.4	562.5	563.2	76	69	57	SW 1	SSW 1	SW 3	1	8	5	.	
30	5.8	**8.4**	5.0	6.4	9.4	563.6	564.0	562.6	48	55	52	SE 2	SSW 2	SSW 3	1	3	8	.	
Mittel	−2.7	−0.5	−3.1	−2.1	—	559.8	560.3	560.5	77	81	83				5.6	6.7	6.4	Summe 175.9	

*) **21.** ≡ n-n. *) **22.** ⊕ abds. *) **26.** ⸙ 12¾, ≡ 10½-n.

April 1926.
Beobachter: Frl. *F. Lombardi.*

St. Gotthard (Hospiz).

$\lambda = 8^\circ 34'$, $\beta = 46^\circ 33'$,
$Hb = 2102.9^m$, $G = -0.14$ m/m.

Tag	7³⁰	13³⁰	21³⁰	Mittel	Abweich. vom Normalst.	7³⁰	13³⁰	21³⁰	7³⁰	13³⁰	21³⁰	7³⁰	13³⁰	21³⁰	7³⁰	13³⁰	21³⁰	Niederschlag	Witterung
1	3.3	9.8	2.3	5.1	9.1	592.3	594.2	596.0	55	50	60	N 1	N 1	N 0	0	0	0	.	
2	3.1	9.8	4.2	5.7	9.6	596.9	596.8	**598.2**	55	42	52	N 0	N 0	N 1	0	0	0	.	
3	4.3	**10.6**	4.5	6.5	10.3	596.7	596.4	597.1	42	**34**	49	N 0	N 0	N 0	0	0	0	.	
4	2.0	9.2	2.0	4.4	8.0	596.1	597.6	597.6	69	45	69	S 1	N 0	N 1	0	3	0	.	
5	1.4	7.3	4.8	4.5	8.0	597.5	597.4	597.0	68	73	69	N 1	E 0	E 0	5	10	0	.	
6	4.2	7.8	4.8	5.6	9.0	596.1	595.9	595.4	51	43	49	N 0	SE 1	SE 0	0	0	0	.	
7	4.8	10.0	3.1	6.0	9.3	594.6	594.0	593.6	45	40	42	SE 0	SE 0	N 1	0	3	5	.	
8	−0.4	1.2	−5.0	−1.4	1.8	591.0	590.1	589.0	61	70	70	NW 1	N 1	N 2	10	5	10	.	≡ 18-n
9	−6.8	−6.0	−6.0	−6.3	−3.2	585.5	585.6	587.5	60	55	65	NE 4	NE 3	N 3	10	10	10	**32.4**	✳ 9½-n m. U., ≡ ⸙ n-n
10	−6.0	−4.2	−6.0	−5.4	−2.4	588.3	588.3	587.8	70	45	50	N 3	N 2	N 2	10	0	0	.	≡ ⸙ n-11
11	−6.0	−1.6	−2.5	−3.4	−0.6	587.3	587.7	588.5	60	53	63	N 2	N 2	N 2	0	0	0	.	
12	−3.0	−0.5	−2.0	−1.5	1.2	589.3	589.2	589.6	65	68	71	N 2	S 2	S 1	7	10	10	.	
13	−2.0	5.3	−3.0	−0.1	2.5	590.5	592.3	594.0	60	53	60	S 0	S 0	S 0	0	0	0	.	
14	0.8	4.0	1.0	1.9	4.4	594.4	595.9	596.5	50	35	48	S 0	NE 0	N 0	0	0	0	.	
15	0.2	6.8	2.0	3.0	5.3	597.2	596.2	593.1	55	45	60	N 0	S 1	S 1	0	7	0	.	
16	0.2	6.8	−5.6	0.5	2.7	591.1	589.7	586.6	55	50	50	S 0	S 1	S 2	4	4	10	28.9	✳ 22-n
17	−6.8	−6.8	−7.4	−7.0	−4.9	584.6	584.2	583.7	55	55	80	N 2	N 4	N 4	10	10	10	3.5	≡ p zeitw., ⸙ 13-n
18	−4.8	2.4	−3.0	−1.8	0.2	583.3	582.7	582.5	60	45	66	NE 4	S 1	S 1	10	10	10	0.5	✳ n-8, ⸙ a
19	−1.8	−0.8	−6.0	−2.9	−1.0	583.3	583.0	582.8	65	70	85	S 1	S 2	S 2	10	10	10	21.2	✢ ztw., ✳ 23¼-n, ≡
20	−0.0	−3.6	−4.0	−4.5	−2.7	581.7	583.2	582.3	75	65	61	N 3	N 1	S 1	10	4	10	4.2	⸙ n-n [8¾-n
21	−4.0	−2.8	−5.2	−4.0	−2.4	579.6	579.8	580.1	65	54	58	S 1	N 2	N 1	10	10	0	2.2	✳ n-14¼
22	−5.8	−0.2	−4.8	−3.6	−2.1	581.1	582.7	584.2	43	63	75	N 0	S 2	S 1	10	10	10	4.1	✳ 20¼-n, ≡ 11-n
23	−3.8	4.5	−2.0	−0.4	1.0	584.4	586.3	587.5	60	53	65	S 0	S 0	S 2	10	10	10	23.4	✳ n-16, ≡ 19-n
24	−0.2	6.0	4.8	3.5	4.8	587.7	587.5	581.2	70	62	65	S 4	S 1	S 2	10	10	10	10.5	✢ n-n zeitw., ✳ 20½-n,
25	−1.0	0.4	−3.0	−1.2	0.0	**579.3**	580.4	583.0	68	60	69	S 2	S 2	S 2	10	10	10	8.7	✳° n-n, ztw. ✢ [≡ n-9
26	−1.0	3.6	2.4	1.7	2.7	585.5	587.3	588.1	65	52	65	S 1	S 1	S 2	10	10	10	3.3	✳ ● n-n zeitw.
27	−0.6	4.2	2.0	1.9	2.8	588.8	588.8	589.1	65	74	76	S 1	S 1	S 1	10	10	10	10.8	✳ a, ✳ ● a-14½, ≡ n-n
28	−0.2	4.8	1.8	2.1	2.9	589.2	589.7	591.1	60	46	56	N 0	S 1	S 1	10	10	0	.	≡ n-16
29	3.0	5.4	0.8	3.1	3.8	591.0	592.1	592.6	60	54	50	S 1	S 1	S 1	0	10	0	.	
30	6.8	9.8	3.2	6.6	7.2	594.0	593.3	592.1	55	55	64	S 0	S 1	S 1	0	2	10	.	
Mittel	−0.9	3.4	−0.7	0.6	—	589.3	589.6	589.6	60	54	62				5.5	5.9	5.2	Summe 153.7	

$\lambda = 7^{\circ}\,26'$, $\beta = 46^{\circ}\,57'$,
$H_b = 572.2^{m}$, $G = 0.05$ m/m.

Bern.

Mai 1926.
Tellur. Observatorium.

Tag	Lufttemperatur 7³⁰	13³⁰	21³⁰	Mittel	Abweich. vom Normalst.	Luftdruck 7³⁰	13³⁰	21³⁰	Relative Feuchtigkeit 7³⁰	13³⁰	21³⁰	Windrichtung und Stärke 7³⁰	13³⁰	21³⁰	Bewölkung 7³⁰	13³⁰	21³⁰	Niederschlag	Witterung
1	10.4	21.4	14.8	15.5	5.2	704.5	703.0	703.4	71	33	72	S 0	NE 0	SW 0	10	8	10	.	[19½–23
2	11.4	20.4	10.5	14.1	3.6	704.4	704.3	706.1	74	39	95	SW 0	SW 1	W 0	10	8	10	3.7	⌇ 17½–18, ⌒, ●° 17¾,
3	11.8	14.5	10.9	12.4	1.8	705.8	704.9	704.8	87	62	92	SE 0	NW 0	W 1	9	9	10	49.2	●˘ 0–1, 12–14 m. U., *)
4	7.4	11.4	10.0	9.6	−1.1	705.7	705.8	705.7	96	83	92	SE 1	SE 0	WNW 0	10	10	10	9.0	●² 0–4, ●4–12¼, ●° 14¾–24
5	9.8	12.1	9.0	10.3	−0.5	706.0	706.6	707.3	95	76	92	W 0	SW 2	WSW 0	10	10	10	12.4	●° 0–7 m. U., 12–13, *)
6	7.2	8.8	4.2	6.7	−4.3	706.2	706.1	708.5	93	67	82	W 0	W 2	SW 1	10	10	10	9.7	●˘ 0–1 m. U., 5–10¼, *)
7	2.3	6.6	4.5	4.5	−6.6	711.0	710.1	709.2	92	61	79	WSW 0	SW 0	SE 1	10	8	10	1.0	●° ✳˘ 7½–8, ✳° 16¾
8	3.1	6.7	4.0	4.6	−6.6	707.8	707.7	708.4	95	79	85	SW 0	SW 0	SW 0	10	8	8	4.8	●° 5–8¼ m. U., 12½, 13½, *)
9	4.5	6.9	5.3	5.6	−5.7	708.4	709.5	709.2	89	67	81	W 1	SE 0	SE 0	7	9	7	0.9	≡ a, ●° m. U. 3–5¾, 8¼–12½
10	2.7	11.1	9.0	7.6	−3.9	707.9	706.5	706.1	91	50	65	NE 0	N 1	NE 0	7	7	2	.	
11	6.2	15.0	10.6	10.6	−1.0	707.7	707.7	709.1	89	37	72	SE 0	W 1	W 0	5	1	0	.	
12	7.5	19.4	13.7	13.5	1.8	710.6	709.7	711.8	79	42	60	S 0	NW 0	W 1	0	0	10	9.3	●° 21¼–24
13	9.8	12.6	7.4	9.9	−2.0	712.0	711.5	713.0	97	86	91	SW 0	NW 0	S 0	10	10	10	11.5	●° m. U. 0–9¼, 13¾–23½, *)
14	7.4	11.3	8.4	9.0	−3.0	710.6	708.7	706.7	91	72	94	SE 0	NE 1	NE 1	5	10	10	4.1	●° 12–19 m. U.
15	7.8	8.9	8.0	8.2	−3.9	703.1	701.5	700.8	94	85	95	NE 1	NE 2	N 0	10	10	10	1.6	●° 21–24 m. U.
16	8.4	13.0	7.1	9.5	−2.7	696.7	694.4	698.4	97	85	82	E 1	NE 1	W 1	10	9	10	0.1	●° 0–6 m. U., 19–19¼
17	4.6	8.5	4.5	5.9	−6.5	702.5	704.9	708.5	75	58	92	W 1	W 1	W 0	10	10	10	1.1	●° 7–7½, 18¾–24 m. U.
18	4.5	8.0	4.5	5.7	−6.8	709.4	709.6	710.9	86	66	92	W 1	W 1	E 0	10	10	10	2.1	≡–I, ●° 0–I, II–n m. U.
19	3.7	10.3	7.2	7.1	−5.5	711.4	710.9	711.9	98	56	78	SE 0	NE 0	E 0	10	8	0	.	≡ I
20	5.0	15.1	10.4	10.2	−2.5	712.2	710.5	710.2	83	42	74	SE 0	NE 1	NE 0	0	1	0	.	
21	8.6	18.3	12.2	13.0	0.1	710.9	710.1	710.7	77	33	67	SE 0	E 1	SE 0	0	4	0	.	[●° n
22	10.0	17.4	11.5	13.0	0.0	711.4	710.6	711.5	81	50	80	SE 0	SE 1	E 0	2	6	8	2.4	⌇ 14½–15¼, ●² 15–15¼,
23	8.9	14.6	9.7	11.1	−2.0	712.3	712.2	713.6	93	63	92	SE 0	SE 1	NE 0	10	9	9	15.9	●° n–9¾, 13¾, 15¾–16½, *)
24	8.7	15.4	11.6	11.9	−1.3	714.1	714.4	715.6	89	51	69	SE 0	NE 2	NE 0	8	4	0	.	
25	8.9	18.0	12.7	13.2	−0.1	715.9	715.0	714.5	78	37	64	SE 0	N 1	NE 0	0	1	0	.	
26	9.5	19.7	14.8	14.7	1.2	713.5	712.1	711.6	71	36	66	SE 0	NE 1	NE 0	0	0	0	.	
27	11.6	22.1	15.8	16.5	2.9	712.5	711.9	713.7	78	32	66	E 0	N 1	SW 0	0	3	0	.	
28	13.3	18.7	15.5	15.8	2.1	714.5	714.0	714.0	87	53	71	SW 0	WSW 1	SW 1	8	9	10	4.6	●° 9¼–9½, 16–17 zeitw.
29	14.6	17.2	13.4	15.1	1.3	712.1	712.4	713.2	82	67	90	SW 1	NW 3	SW 0	10	10	10	9.4	●² 0–1, ●² 2–12 m. U., *)
30	14.2	21.5	17.1	17.6	3.6	712.2	711.5	709.8	91	49	81	SW 1	W 1	SW 0	10	8	7	19.2	● 0–1, 2–7½ m. U., ●–9¾, *)
31	13.3	15.4	9.6	12.8	−1.3	709.4	708.1	712.0	95	71	86	SE 0	W 1	SW 2	10	10	8	7.3	● 1–6, 11¼–18½, *)
Mittel	8.3	14.2	9.9	10.8	—	709.1	708.6	709.4	87	58	81				7.1	7.1	6.7	Summe 179.3	

*) 3. ⌇ 12¼–12¾, ●² 16¼–17½, 19½–24. *) 5. ●² 11¾–12, ●² 17½–18. *) 6. 13¼–18, ●² 8–9, 13¾–14. *) 8. 17½, ●² 16¾–17, △ 12½. *) 13. ●² 2–3, 13½–13¾. *) 23. ●² 14–15¾, ⌇ 13¼–15¾. *) 29. 16½–18¼, ⌒ II. *) 30. ●² 1–2. *) 31. 20¾–22½, ⌇ I.

$\lambda = 6^{\circ}\,57'$, $\beta = 47^{\circ}\,0'$,
$H_b = 487.3^{m}$, $G = 0.06$ m/m.

Neuchâtel.

Mai 1926.
Observatorium.

Tag	Lufttemperatur 7³⁰	13³⁰	21³⁰	Mittel	Abweich. vom Normalst.	Luftdruck 7³⁰	13³⁰	21³⁰	Relative Feuchtigkeit 7³⁰	13³⁰	21³⁰	Windrichtung und Stärke 7³⁰	13³⁰	21³⁰	Bewölkung 7³⁰	13³⁰	21³⁰	Niederschlag	Witterung
1	11.7	19.5	16.2	15.8	4.0	711.5	710.2	710.3	79	51	44	SE 1	SE 1	E 1	8	10	10	.	
2	13.9	21.8	11.6	15.8	3.9	711.5	711.6	713.1	68	36	94	NW 1	SW 1	W 1	10	7	10	2.2	●° 19–21 m. U.
3	11.4	20.1	10.6	14.0	2.0	713.2	711.8	712.4	93	44	92	E 1	S 1	NW 1	7	6	10	18.7	● 16¼–n m. U.
4	8.6	10.3	9.6	9.5	−2.7	713.1	713.2	713.0	97	95	97	SE 1	SE 1	W 1	10	10	10	11.3	● n–n m. U.
5	10.1	11.5	10.0	10.5	−1.8	713.3	714.2	714.8	95	85	80	NW 1	SW 1	W 1	9	10	10	3.8	● m. U. 9¼–13, 15¾–17½
6	7.1	7.9	4.7	6.6	−5.8	713.3	713.4	716.2	93	88	91	W 1	W 1	W 2	10	9	10	3.8	● n–16½ m. U, △ 15
7	4.2	9.8	5.2	6.4	−6.2	718.5	717.7	716.5	56	50	58	N 3	E 1	NE 1	7	7	7	.	⌒–12
8	4.5	6.9	5.8	5.7	−7.0	715.3	715.1	715.8	89	75	82	NE 1	NW 1	NW 1	10	8	10	3.9	● 8–16 m.U., △ 12½, 15½
9	5.0	10.0	6.1	7.0	−5.8	716.0	716.8	716.6	80	42	42	NW 1	NE 1	N 1	9	8	5	.	● n (8/9)
10	5.5	14.3	9.6	9.8	−3.2	715.1	713.6	713.2	79	46	67	E 1	SW 1	NW 1	3	3	5	.	
11	9.2	17.2	12.0	12.8	−0.3	715.2	715.1	716.4	74	36	58	E 1	SE 1	N 1	4	3	0	.	
12	9.3	20.8	13.4	14.5	1.2	717.9	717.0	718.9	81	46	67	E 1	SW 1	W 1	6	4	10	7.6	⌒ 14–21, ● 21–n m. U.
13	10.0	11.8	8.3	10.0	−3.4	719.3	719.1	720.1	97	86	95	SW 0	W 1	W 1	10	10	10	5.9	● n–III m. U.
14	9.0	12.0	8.4	9.8	−3.7	717.8	715.7	713.6	93	71	92	E 1	E 1	N 1	10	10	10	12.3	● 14–n m. U.
15	8.0	10.4	7.8	8.7	−5.0	709.9	708.2	707.6	97	87	98	NE 0	N 1	N 1	10	10	10	6.9	● n–n
16	8.6	12.8	6.8	9.4	−4.4	792.8	700.8	706.0	98	77	89	NE 0	NE 1	SW 2	10	10	9	.	● n (15/16)
17	5.1	9.9	5.7	6.9	−7.0	710.1	712.8	716.1	82	60	72	SW 1	W 2	NW 1	10	9	10	0.8	●° a zeitw., 21¼–n m. U.
18	5.5	8.2	6.3	6.7	−7.3	717.1	717.2	718.4	82	73	74	W 1	W 1	NW 1	10	9	9	0.6	●° n–20 m. U.
19	6.4	11.3	9.1	8.9	−5.3	718.8	718.4	719.2	87	56	62	E 1	SE 1	N 1	9	9	8	.	
20	7.0	17.8	11.2	12.0	−2.3	719.8	718.0	717.4	84	40	55	E 1	SE 1	W 1	3	1	0	.	
21	9.8	21.5	12.2	14.5	0.1	718.2	717.1	718.1	82	46	66	E 1	S 1	N 1	2	3	4	.	
22	11.6	18.6	11.4	13.9	−0.7	718.9	717.5	719.0	83	53	78	E 1	SW 1	N 0	4	6	8	.	● tr. 10¾–12 zeitw.
23	11.0	17.0	9.2	12.4	−2.3	719.5	719.2	721.0	87	60	92	SE 1	SE 1	N 1	9	9	7	.	● tr. abds. zeitw.
24	9.1	19.3	11.8	13.4	−1.4	721.5	721.7	723.1	95	52	69	E 1	SE 1	N 1	8	6	6	.	≡ bis 7
25	10.1	21.2	13.0	14.8	−0.2	723.3	722.3	721.6	80	35	54	SE 1	S 1	N 1	6	7	0	.	
26	13.3	24.6	16.6	18.2	3.1	720.9	719.1	718.9	62	34	47	E 2	E 1	NE 1	0	0	8	.	
27	13.4	23.2	17.4	18.0	2.8	719.9	719.1	720.6	78	42	61	NE 1	SW 1	N 2	5	6	2	.	⌒ abds.
28	14.8	19.4	15.5	16.6	1.3	721.7	721.1	721.4	76	57	79	SW 1	SW 1	W 1	8	9	10	8.5	●° abds. zeitw.
29	13.5	14.8	13.8	14.0	−1.5	719.7	719.7	720.7	92	89	95	SW 2	SW 2	SW 1	10	10	10	12.8	● n–n m. U.
30	13.9	22.9	15.9	17.6	2.0	719.5	718.4	716.2	96	56	87	SW 2	SW 1	NW 1	10	8	5	9.9	● n–9, n (30/31)
31	15.3	15.0	9.8	13.4	−2.3	716.1	714.8	719.3	89	57	80	W 1	NW 3	NW 1	7	10	7	3.4	● 14–n m. U., ⌒ 12–16
Mittel	9.6	15.5	10.5	11.9	—	716.4	715.8	716.6	85	59	75				7.5	7.3	7.4	Summe 112.4	

Mai 1926.
Beobachter: Frl. *H. Nager.*

Altdorf.

$\lambda = 8^{\circ}\,39'$, $\beta = 46^{\circ}\,53'$,
$Hb = 456.3^{m}$, $G = 0.05\ ^{m}/_{m}$.

Tag	Lufttemperatur 7³⁰	13³⁰	21³⁰	Mittel	Abweich. vom Normalst.	Luftdruck 7³⁰	13³⁰	21³⁰	Relative Feuchtigkeit 7³⁰	13³⁰	21³⁰	Windrichtung und Stärke 7³⁰	13³⁰	21³⁰	Bewölkung 7³⁰	13³⁰	21³⁰	Niederschlag	Witterung
1	21.7	**23.8**	18.6	21.4	10.2	714.3	713.5	714.1	**22**	33	28	S 2-3	S 3	S 2-3	8	10	10	.	⸗ll
2	16.7	21.2	13.4	17.1	5.7	714.1	713.9	715.0	36	38	54	S 0	SE 2	SE 0-1	10	7	0	.	
3	10.7	18.5	13.5	14.2	2.7	716.1	714.1	714.6	76	53	82	SE 0	W 0-1	NW 0	4	4	2	0.5	●° n (3/4)
4	11.7	10.3	10.2	10.7	−0.9	715.2	716.3	715.9	71	83	95	NW 0	NW 0	NW 0	10	10	10	5.7	● p
5	11.1	13.8	9.9	11.6	−0.1	716.0	716.0	717.4	89	58	94	W 0	NW 0	NW 0	9	10	10	8.9	● ll-n m. U.
6	9.8	9.8	5.7	8.4	−3.5	715.5	715.4	717.7	95	65	89	SW 0	W 0-1	W 1	10	10	10	8.4	●° l, ● abds.-n
7	4.5	7.9	5.8	6.1	−5.9	720.3	720.1	719.7	83	59	73	N 1-2	NW 1	NW 0	10	8	10	1.6	● ✳ l, n (7/8)
8	5.3	6.5	4.8	5.5	−6.6	717.8	718.1	718.7	68	58	93	N 0	NW 0-1	NE 0	10	10	0	1.7	● ✳ n (8/9)
9	5.1	6.7	**3.6**	5.1	−7.1	718.4	720.0	719.8	90	62	88	SW 0	W 1	NE 0	10	10	2	0.9	● ✳ l
10	**3.6**	12.9	8.8	8.4	−3.9	717.8	715.7	715.9	80	40	72	SE 0	NW 0-1	SE 0	1	2	6	.	⌊
11	7.9	15.4	10.3	11.2	−1.3	717.7	717.1	719.5	82	40	65	W 0	NW 1	NE 0	10	3	0	.	
12	8.1	18.0	15.3	13.8	1.2	720.1	719.3	721.1	70	40	56	E 0	NW 0-1	NW 0	0	0	6	.	
13	12.2	12.1	8.6	11.0	−1.7	721.5	722.3	723.7	89	97	100	E 0	NW 0	NW 0	10	10	10	20.5	●° l, ● p-n
14	9.2	11.7	7.8	9.6	−3.2	720.6	718.8	716.8	95	68	98	SE 0	NW 0	NW 0	10	10	10	14.1	● n-l, p-n m. U.
15	9.2	12.9	10.4	10.8	−2.1	712.9	709.7	709.9	93	64	100	SE 0	NW 0	NW 0	10	10	10	**50.2**	●² n
16	8.8	15.1	13.5	12.5	−0.5	706.3	**704.8**	707.1	96	49	36	S 1	E 2-3	SE 3	10	9	4	6.7	● n-p, ⸗ p-n
17	9.1	11.2	7.9	9.4	−3.8	711.7	714.3	717.6	70	53	69	N 0	W 0-1	W 0	7	9	10	2.0	● n (17/18)
18	7.4	10.5	6.9	8.3	−5.0	719.4	719.3	720.8	82	54	82	W 0	NW 0-1	NW 0	10	9	10	2.9	● n (18/19)
19	7.3	10.3	6.8	8.1	−5.3	721.3	721.2	722.6	83	54	92	NW 0	NW 0	W 0	10	10	6	0.4	●⁻ n (19/20)
20	6.0	15.3	10.3	10.5	−3.0	722.3	720.0	720.5	85	48	66	NW 0	NW 0-1	SE 0	0	0	0	.	
21	8.6	19.3	13.1	13.7	0.1	720.8	719.5	720.4	78	33	85	N 0	NW 0-1	SE 0	0	4	8	.	
22	11.6	18.3	11.0	13.6	−0.1	720.4	720.3	721.6	78	33	90	NE 0	NW 1	NW 0	5	7	9	3.3	● n (22/23)
23	9.4	11.8	10.8	10.7	−3.1	722.5	722.3	723.6	90	93	93	S 0-1	NW 0	NW 0	10	7	10	1.7	● a
24	11.4	16.5	11.9	13.3	−0.6	724.3	724.1	725.7	88	50	61	NE 0	W 0-1	NW 0	10	5	9	.	
25	9.9	19.1	11.5	13.5	−0.5	**726.1**	724.3	724.5	66	54	69	W 0	NW 0-1	NW 0	0	2	0	.	
26	9.8	19.3	14.8	14.6	0.4	723.4	721.4	721.8	73	47	61	SE 0	NW 0	SE 0	0	0	0	.	
27	13.4	23.1	14.8	17.1	2.8	722.3	720.9	723.8	72	38	47	W 0	NW 1	NW 0	2	4	10	4.4	⌧ 19
28	12.6	17.7	14.2	14.8	0.4	724.7	723.5	724.0	97	60	95	NE 0	NW 0	W 0	10	10	8	4.7	● a
29	13.6	17.7	12.6	14.6	0.1	721.8	721.6	723.9	99	75	100	NE 0	SE 0	NW 0	10	10	10	33.0	● a, p zeitw., n
30	11.9	19.7	15.4	15.7	1.1	722.3	721.7	719.6	87	60	80	SE 0	S 0	SE 0	10	8	4	4.7	● a, ⸗ n (30/31)
31	14.9	17.5	10.8	14.4	−0.3	719.3	716.4	722.1	95	55	97	W 0-1	SE 0-1	NW 0	10	9	10	9.5	● n
																		Summe	
Mittel	10.1	15.0	10.7	11.9	—	718.9	718.2	719.3	80	55	78				7.3	7.0	6.6	185.8	

Mai 1926.
Observatorium.

Genf.

$\lambda = 6^{\circ}\,9'$, $\beta = 46^{\circ}\,12'$,
$Hb = 405.0^{m}$, $G = 0.02\ ^{m}/_{m}$.

1	11.6	15.7	12.0	13.0	1.9	718.4	717.9	718.2	85	76	87	NE 0	SW 0	NW 0	10	10	10	.	
2	12.0	21.4	13.5	15.3	4.0	719.1	718.4	720.4	85	42	82	SW 0	SW 1	SW 1	9	2	9	0.5	●° a, p ⌧ 16
3	11.5	17.0	10.3	12.1	0.8	720.3	718.3	720.1	89	70	93	NE 0	E 1	SW 1	1	6	10●	18.8	● a, p, n ⌧ ▲ 16
4	9.4	13.0	11.8	11.2	−0.3	720.5	719.6	720.8	92	77	91	SE 0	NNE 1	NE 0	10	7	10●	3.3	● p
5	10.6	12.6	10.3	11.3	−0.4	721.4	722.5	722.6	93	72	78	SSW 1	SW 1	NW 0	10	10	9	6.2	● a, p
6	8.2	8.2	5.0	7.6	−4.2	721.6	721.3	724.8	89	78	75	SW 1	SW 2	SW 1	9	10●	10●	4.8	● p-n
7	5.8	8.4	7.0	6.7	−5.3	726.4	725.1	723.9	68	47	58	NE 1	NNE 1	NW 1	1	2	9	.	
8	5.6	11.0	7.3	7.2	−4.8	722.9	723.2	723.7	73	53	73	SW 1	SW 1	SW 1	10	4	9	.	
9	8.8	10.0	6.8	8.3	−3.9	723.6	723.8	723.4	88	61	69	SW 0	NNE 1	NNE 1	2	9	0	.	
10	6.3	12.0	10.0	8.3	−4.1	722.1	720.5	720.5	80	55	61	SW 0	NNE 1	NNE 1	0	1	1	.	
11	7.8	14.0	12.0	10.4	−2.1	722.5	722.4	723.6	70	50	63	SW 1	NNE 1	NNE 0	0	0	0	.	
12	10.0	21.6	15.3	14.1	1.5	724.4	724.5	726.5	74	36	58	NNE 0	SW 2	SW 0	2	4	10	2.3	● p
13	12.4	15.0	9.5	12.3	−0.4	727.0	726.3	727.5	86	78	92	SW 0	W 1	SSW 0	9	10●	10●	9.1	● p, n
14	9.0	11.0	9.5	9.6	−3.3	725.3	724.1	721.4	92	80	92	NW 0	NW 0	NW 0	10	10●	10●	17.3	● p, n
15	7.2	8.8	6.4	7.6	−5.5	717.6	715.8	715.0	97	92	94	SW 0	SW 1	SW 1	10●	10●	10●	**34.2**	● a-p-n
16	6.6	7.0	5.1	6.1	−7.1	710.1	**708.9**	715.1	97	88	82	SW 1	SW 1	SW 1	10●	10●	10	4.1	● a, p
17	**4.5**	8.7	5.3	5.6	−7.7	718.1	720.6	723.9	77	65	79	SW 1	SW 1	SW 1	10	9	8	.	
18	6.0	8.4	6.0	6.5	−7.0	724.8	725.0	725.8	79	72	85	SW 0	SW 0	SW 1	10	10●	9	0.3	● p
19	5.6	12.2	9.3	8.2	−5.5	726.3	725.6	726.3	85	41	62	SW 1	NNE 1	NNE 1	0	2	0	.	
20	8.0	14.6	12.3	10.3	−3.5	726.9	725.3	724.6	79	52	71	NNE 0	NNE 1	N 1	0	0	0	.	
21	10.1	17.3	14.2	12.7	−1.3	725.3	724.2	725.0	80	50	70	SW 0	NNE 1	NNE 0	0	1	7	.	
22	12.0	19.0	11.8	13.4	−0.7	726.4	724.7	726.6	80	48	87	SW 0	N 0	NE 0	5	3	7	0.6	● p, ⌧ 17½
23	9.0	16.0	13.0	11.9	−2.3	727.6	727.0	727.7	92	56	81	SE 0	NNW 0	NNE 0	9	9	0	.	
24	11.0	17.4	13.3	13.2	−1.1	728.7	728.5	729.4	85	49	64	SW 0	NNE 1	NNE 1	0	0	0	.	
25	11.8	20.0	15.1	14.6	0.1	**730.4**	728.9	728.1	74	41	63	NNW 1	NNE 1	NNW 0	2	3	0	.	⦶ 10½
26	12.6	19.0	16.8	15.0	0.4	728.0	726.6	725.7	70	48	**35**	NE 0	NNE 0	NNE 0	0	0	8	.	
27	14.4	24.9	17.1	17.8	3.0	727.3	726.5	728.3	78	42	59	SW 0	W 1	NW 1	0	2	8	.	
28	15.2	23.0	17.5	18.0	3.2	729.5	728.5	729.3	77	39	67	SW 0	SW 1	SW 1	10	9	10	1.0	● p
29	16.4	17.3	15.9	16.6	1.6	728.2	728.3	728.6	79	77	89	SW 1	SW 1	SW 1	10	10	10●	6.2	● p
30	17.6	25.2	18.5	20.1	5.0	727.9	725.6	723.3	80	48	59	SW 0	SW 1	SW 1	10	4	9	13.3	⌧ ● n
31	16.4	17.6	10.5	15.1	−0.1	723.8	723.1	727.3	92	71	81	NW 0	SW 1	SSW 1	9	9	9●	11.5	● p, ⌧ 12¼, 17
																		Summe	
Mittel	10.1	15.1	11.2	11.6	—	723.9	723.3	724.1	83	60	74				5.7	5.7	6.8	133.5	

Die Beobachtungstermine von Genf sind 7^{35}, 13^{35}, 21^{35}. Die Temperatur-Tagesmittel resultieren aus 8 Beobacht. in dreistündigen Zeitintervallen.

$\lambda = 8^\circ 33'$, $\beta = 47^\circ 23'$.
$Hb = 493.2^m$; $G = 0.08\ ^m/_m$.

Zürich.

Mai 1926.
Meteorol. Zentralanstalt.

Tag	Lufttemperatur 7³⁰	13³⁰	21³⁰	Mittel	Abweich. vom Normalst.	Luftdruck 7³⁰	13³⁰	21³⁰	Relative Feuchtigkeit 7³⁰	13³⁰	21³⁰	Windrichtung und Stärke 7³⁰		13³⁰		21³⁰		Bewölkung 7³⁰	13³⁰	21³⁰	Niederschlag	Witterung
1	15.1	**27.6**	18.8	20.5	9.8	711.4	710.1	710.2	54	**23**	33	SE	1	SW	1	S	1	9	7	10	.	
2	15.0	18.7	12.4	15.4	4.6	711.2	711.4	712.7	64	58	97	N	0	W	1	NW	1	9	9	10	1.1	●° 10³/₄, 13¹/₄, 21–22³/₄ m.U.
3	11.8	18.4	10.9	13.7	2.8	713.5	712.1	712.0	89	49	99	N	0	NE	1	SW	0	10●	7	7	21.3	●° 7–7¹/₂, 17–18, ● 18³/₄–21
4	8.7	12.0	10.1	10.3	−0.8	712.3	712.8	712.7	100	64	98	NW	1	W	1	SW	1	10●	9	10●	14.2	● 3³/₄–8¹/₂, ●° 14, 21–0⁵/₄ *)
5	9.8	10.6	8.6	9.7	−1.5	712.8	713.2	714.4	100	96	100	S	1	NW	0	W	0	10	10●	10●	**26.8**	● m. U. 2–9³/₄, 11¹/₄–14¹/₄, *)
6	7.9	9.8	3.4	7.0	−4.3	712.8	712.6	715.0	100	71	100	W	1	SW	1	W	1	10●	10	10●	21.9	● 4¹/₄–12¹/₄ m. U., *)
7	3.4	7.8	3.8	5.0	−6.5	717.8	717.3	716.6	100	56	88	NW	1	S	1	SE	0	10●	9	8	0.6	● 0–6, ●° 6–9¹/₂, 11, 14–15, *)
8	3.8	6.8	4.2	4.9	−6.7	714.8	714.5	715.4	100	71	100	SE	0	S	1	SW	0	10	10	7	8.6	●° 9–10¹/₂, 14–14¹/₂, *)
9	4.0	7.3	4.8	5.4	−6.4	715.2	716.6	716.5	98	62	91	NW	1	S	1	SW	0	10●	9	10	.	● 2¹/₂–7¹/₂, ●° 12–12¹/₄
10	**2.2**	12.1	8.2	7.5	−4.4	714.9	713.3	713.0	97	42	86	S	0	NW	1	NE	0	0	5	8	.	⌴²
11	7.6	15.8	9.0	10.8	−1.2	714.7	714.7	716.2	81	38	72	NE	0	NW	1	NE	0	9	3	0	0.1	
12	7.8	21.8	14.1	14.6	2.4	717.1	716.5	718.5	84	34	62	E	0	S	1	W	1	1	1	10	1.5	⌓, ●° 23³/₄–24
13	10.6	12.2	9.0	10.6	−1.7	718.9	718.9	719.8	96	89	98	N	0	S	1	SW	1	10	10	10●	12.4	● m. U., 0–13¹/₄, 15–24
14	8.6	12.1	8.6	9.8	−2.7	717.9	715.8	713.8	90	70	98	SE	0	S	1	E	1	10	10	10	6.6	● 0–1³/₄, 4, 14¹/₂–23
15	8.2	11.1	10.0	9.8	−2.8	710.0	707.9	707.2	99	81	97	N	0	NE	1	NW	1	10≡	10	10●	0.8	≡, ● 5¹/₂–8¹/₂ m.U., 19¹/₂–23
16	11.0	17.6	9.0	12.5	−0.2	703.1	**700.0**	704.6	91	59	95	E	1	N	1	NW	1	10	10	10	2.0	●° 3–4, 14¹/₄–14¹/₂, ●²
17	6.6	9.5	5.4	7.2	−5.7	709.7	711.8	715.1	84	66	86	NW	1	NW	1	NW	1	10	10	10	1.7	[14–14¹/₄
18	4.5	10.3	6.1	7.0	−6.0	716.5	716.7	717.9	89	60	90	W	1	W	1	NW	1	10●	9	10●	2.1	● 0¹/₂–12 m. U., 19–23
19	6.2	11.2	5.8	7.7	−5.5	718.3	718.2	719.3	85	48	90	NW	1	NW	1	E	1	10	10	0	.	●° 2¹/₂–4
20	3.6	15.7	10.0	9.8	−3.5	719.6	718.0	717.4	96	39	75	E	0	N	1	NE	0	2	2	2	.	⌴°
21	9.0	21.4	11.5	14.0	0.5	718.1	717.1	717.8	85	33	73	NE	0	E	1	NE	1	0	3	4	.	
22	10.6	17.6	11.4	13.2	−0.4	718.3	717.6	718.3	81	40	86	E	0	NW	2	NE	0	1	8	7	0.3	●° 12
23	11.5	16.1	10.4	12.7	−1.0	718.8	719.2	720.6	86	57	96	NW	0	S	1	S	0	10	8	7	2.0	● 6¹/₂–11¹/₂ m.U., 17
24	10.4	17.7	10.6	12.9	−1.0	721.1	721.6	722.5	92	43	73	SE	0	W	1	N	1	10	5	1	.	
25	10.4	20.9	14.8	15.4	1.4	**722.9**	722.0	721.6	76	33	55	N	0	NW	0	NE	1	0	3	4	.	
26	10.0	21.6	14.6	15.4	1.3	721.0	719.5	718.6	71	34	60	N	1	NE	1	NE	0	0	0	1	.	⊖
27	12.0	24.6	16.6	17.7	3.4	719.3	718.4	719.7	77	34	70	E	0	NW	1	NW	1	0	2	5	0.7	
28	14.3	19.0	13.8	15.7	1.3	721.3	720.6	720.7	87	55	94	S	0	SW	1	W	0	9	10	4	1.6	●° 1¹/₂–2, 14³/₄, 17¹/₂, 18, 21¹/₄
29	15.8	16.7	12.7	15.1	0.6	718.2	718.2	719.9	75	86	97	SW	2	W	2	SW	1	10●	9●	10●	24.0	● 2–13¹/₂ m.U., ● 17¹/₂–24
30	12.0	17.2	15.4	14.9	0.3	718.5	718.4	716.2	100	80	96	S	1	S	1	SE	1	10●	9	3	15.0	● 0–10³/₄
31	14.0	15.1	10.7	13.3	−1.4	716.1	714.5	718.1	97	91	86	NW	1	NW	1	W	0	9	10●	9	13.6	⌫ 2¹/₂, ● 2¹/₄–6¹/₄, *)
																					Summe	
Mittel	9.2	15.4	10.1	11.6	—	716.0	715.5	716.2	88	57	85							7.4	7.3	7.0	178.9	

*) **4.** m. U, ●² 5¹/₄–7¹/₄. *) **5.** 16¹/₂–0¹/₂. *) **6.** 15¹/₂–16¹/₂, 17¹/₂–24, ●² ▲° 15³/₄–16. *) **7.** ● ✳° 14–14¹/₄. *) **8.** 15³/₄–16, ● 13¹/₂–14, 19–20, △ 13¹/₂–14. *) **31.** 11³/₄–22¹/₄ m.U.

$\lambda = 8^\circ 30'$, $\beta = 47^\circ 3'$,
$Hb = 1787.3^m$, $G = -0.11\ ^m/_m$.

Rigi-Kulm.

Mai 1926.
Beobachter: *J. Wiget.*

Tag	7³⁰	13³⁰	21³⁰	Mittel	Abweich. vom Normalst.	7³⁰	13³⁰	21³⁰	7³⁰	13³⁰	21³⁰	7³⁰		13³⁰		21³⁰		7³⁰	13³⁰	21³⁰	Niederschlag	Witterung
1	10.0	**12.6**	8.0	10.2	8.2	610.7	610.1	609.2	**0**	**0**	2	S	3	S	4	S	4	10	7	10	.	⸗ a–n
2	6.5	10.4	5.8	7.6	5.4	609.3	609.3	609.2	11	15	26	SW	0	SW	1	SW	3	10	5	5	.	⸗ III
3	4.0	5.2	3.0	4.1	1.8	609.5	609.1	608.6	61	51	64	SE	0	NE	0	W	0	7	5	3	12.0	≡ a zeitw., ✳ n (³/₄)
4	0.6	3.2	1.2	1.7	−0.7	608.0	608.2	608.5	90	64	90	SW	0	W	1	W	1	10	10	10	16.0	≡° II, ● n
5	1.2	1.2	0.2	0.9	−1.6	608.5	608.9	609.7	94	95	95	W	1	W	2	W	2	10	10	10	31.4	● ✳ a, n, ●.p
6	0.2	−0.8	−4.5	−1.7	−4.4	607.8	607.3	607.4	91	93	91	W	0	W	0	W	4	10	10	10	? **61.0**	≡² a–p, ✳ n, ⸗ III
7	**−5.5**	−0.8	−4.8	−3.7	−6.5	609.8	610.1	609.9	92	92	94	NW	2	SE	0	W	0	10	10	10	10.1	≡° p–n, ✳ n ⊠
8	−4.8	−3.0	−4.2	−4.0	−6.9	607.6	607.4	608.4	92	94	92	W	0	NW	1	W	2	10	10	10	15.8	✳ l, ≡² p–n, ✳ n ⊠
9	−4.5	−1.8	−5.0	−3.8	−6.8	608.1	608.5	609.8	94	94	92	W	3	W	1	NW	1	10	10	10	8.1	✳ n–l. ⸗ l, ✳ n (⁹/₁₀) ⊠
10	−3.0	3.0	0.0	0.0	−3.1	608.5	608.3	608.6	92	38	56	NW	0	SW	0	W	0	0	3	7	.	
11	6.2	5.2	3.8	5.1	1.8	609.3	610.6	612.4	54	30	38	N	1	SW	0	NW	0	10	7	0	.	≡° a
12	6.2	9.6	4.5	6.8	3.4	612.6	613.7	614.9	10	10	61	W	0	S	1	W	0	0	0	10	2.1	≡° n (¹²/₁₃), ● n
13	1.8	6.0	0.0	2.6	−0.9	614.2	613.9	613.6	90	90	91	NW	1	W	0	W	2	10	10	10	24.9	≡° a, ● p, ✳ n
14	0.0	3.4	0.0	1.1	−2.5	612.4	610.9	609.4	91	35	90	W	0	SE	0	W	0	10	10	10	3.0	✳ n–a, n (¹⁴/₁₅) ⊠
15	3.5	6.4	3.8	4.6	0.9	605.6	604.7	604.2	35	35	89	W	0	SE	2	W	0	10	10	10	8.0	≡° p, ● ✳ n
16	−1.6	1.8	−1.8	−0.5	−4.4	611.2	612.1	613.4	82	34	36	NW	0	NW	1	E	0	7	10	0	.	≡° p ⊠
17	0.0	3.0	−2.0	0.3	−3.7	**604.1**	606.4	608.4	79	84	86	SE	0	SE	0	SE	0	10	10	10	3.4	≡° a, ≡ p–n, ✳ (¹⁷/₁₈)
18	−3.6	−1.0	−3.0	−2.5	−6.6	609.4	610.4	611.2	86	68	82	W	1	W	0	W	0	10	10	10	8.0	≡° p, ✳ n (¹⁸/₁₉) ⊠
19	−1.6	1.8	−1.8	−0.5	−4.7	611.2	612.1	613.4	82	34	36	NW	0	NW	1	E	0	7	10	0	0.8	✳° n (¹⁹/₂₀) ⊠
20	0.4	6.0	3.0	3.1	−1.2	613.2	613.5	613.5	33	30	40	SE	0	E	0	NE	1	0	3	0	.	
21	4.2	6.5	4.2	5.0	0.5	613.4	613.9	614.2	18	13	35	NW	0	NE	0	E	0	0	3	5	.	
22	4.0	3.6	3.0	3.5	−1.1	614.0	614.1	614.3	54	72	55	NE	1	W	0	W	0	0	10	10	2.7	⌫ p, n, ● n
23	2.0	5.4	5.0	4.1	−0.6	614.2	615.9	615.9	*90	*70	*90	W	1	SW	0	NW	0	10	10	10	1.0	≡° a–n, ●° n
24	3.0	6.0	4.2	4.4	−0.4	616.9	618.3	618.4	*70	*65	*65	NW	0	NW	0	W	0	10	10	7	.	≡° a, p
25	4.6	7.0	6.0	5.9	1.0	618.1	618.3	618.1	32	35	18	E	0	NE	0	NE	1	0	0	0	.	
26	5.6	10.0	9.6	8.4	3.3	617.1	616.5	617.5	18	25	28	NE	1	SE	0	E	0	0	0	0	.	
27	8.0	12.4	8.0	9.5	4.3	616.9	616.6	617.0	28	27	26	NW	1	W	1	W	1	0	3	7	5.6	● n (²⁷/₂₈)
28	5.2	8.4	5.6	6.4	1.1	617.5	618.0	**619.3**	92	60	75	SE	0	NW	1	NW	2	10	10	10	8.8	≡ a, ≡° p, ● n
29	6.8	7.0	5.0	6.3	0.9	616.4	617.1	617.2	60	90	62	NW	2	NW	2	NW	3	10	10	10	35.0	≡ ⸗ III, ● n (²⁹/₃₀)
30	4.0	8.8	10.4	7.7	2.2	616.7	617.6	616.4	95	90	60	NW	3	NW	1	SE	2	10	10	7	21.8	≡ ● a, ⸗ l, ≡° p
31	6.4	6.8	1.8	5.0	−0.7	614.0	613.2	613.5	—	—	—	NW	1	NW	1	NW	2	7	10	10	15.2	● n (³⁰/₃₁), ≡ p–n, ● n
																					Summe	
Mittel	2.2	4.9	2.2	3.1	—	611.8	612.1	612.4	62	53	61							7.0	7.6	7.1	294.7	Angaben über ⊠ unvollständig.

Mai 1926.
Beobachter: *G. Krättli.*

Bevers.

$\lambda = 9^\circ 53'$, $\beta = 46^\circ 33'$.
$H_b =$ ca. 1710^m, $G = -0.12$ m/m.

Tag	Lufttemperatur 7³⁰	13³⁰	21³⁰	Mittel	Abweich. vom Normalst.	Luftdruck 7³⁰	13³⁰	21³⁰	Relative Feuchtigkeit 7³⁰	13³⁰	21³⁰	Windrichtung und Stärke 7³⁰	13³⁰	21³⁰	Bewölkung 7³⁰	13³⁰	21³⁰	Niederschlag	Witterung
1	4.6	11.7	6.2	7.5	4.2	618.6	617.1	616.9	78	54	86	S 0	NE 1	NW 0	9	9	10	.	
2	5.5	8.0	3.5	5.7	2.3	615.9	616.7	616.8	79	66	90	S 0	SW 1	SW 0	10	10	4	0.8	●° I–p zeitw., 23
3	5.0	10.1	3.5	6.2	2.6	615.8	615.2	615.7	78	54	91	S 0	SW 1	SW 0	5	5	6	0.7	●° 17–n, ⊲ p, △ n
4	5.3	9.6	2.3	5.7	1.9	614.4	614.0	614.9	51	51	86	S 0	SW 1	W 0	1	8	3	1.4	●° 22–n △ n
5	3.6	8.3	3.1	5.0	1.1	614.1	614.5	615.5	78	58	96	W 0	NE 1	W 0	8	9	3	5.0	●° a, p zeitw., ✳ n
6	2.2	6.3	−1.1	2.5	−1.6	613.3	611.7	612.5	86	61	98	S 0	W 0	NE 0	9	9	10	7.0	✳ 10½, p–n, ▲ 14
7	−0.8	2.5	−2.1	−0.1	−4.4	614.1	614.8	615.3	75	56	64	NW 0	NW 1	NW 0	10	7	0	2.6	✳° a, p zeitw., ▲ 14
8	−4.2	2.0	−2.5	−1.6	−6.0	612.7	613.0	614.6	93	52	78	N 1	W 1	W 0	10	10	9	2.1	△ I, ✳° p
9	−1.4	4.9	−1.1	0.8	−3.8	614.2	614.1	615.7	56	47	80	S 0	W 1	NW 0	3	2	2	0.1	
10	0.0	7.1	−0.5	2.2	−2.6	615.2	614.1	614.9	77	53	84	NW 0	S 1	W 0	9	4	0	0.0	✳° I
11	2.0	8.1	1.1	3.7	−1.3	614.6	615.6	618.7	53	48	79	S 0	W 1	W 0	1	9	0	.	
12	3.2	10.7	3.9	5.9	0.8	620.3	620.7	622.0	49	48	83	W 0	SW 1	W 0	1	1	0	.	
13	5.2	8.3	4.7	6.1	0.8	620.6	620.4	619.7	82	65	92	S 0	NW 1	SE 0	9	10	10	2.8	●° III
14	5.6	9.5	3.6	6.2	0.8	618.0	616.9	616.5	80	63	94	S 0	W 0	S 0	9	9	10	8.7	● III–n
15	2.6	5.7	0.7	3.0	−2.6	613.4	612.8	612.7	95	79	100	NE 0	SE 0	NE 1	10	10	10	90.2	● ✳ n–n, ⊲ n (15/16)
16	0.2	1.5	1.8	1.2	−4.6	608.3	609.2	610.7	98	93	85	NE 2	NW 1	S 1	10	10	10	24.5	● ✳ a, ✳ P–n
17	3.8	3.7	−0.3	2.4	−3.5	611.4	613.1	615.2	56	68	92	W 0	SE 1	W 0	6	10	9	2.4	✳ 11–abds. m. U.
18	0.2	5.5	1.2	2.3	−3.8	615.4	615.8	616.7	81	53	91	W 0	SE 1	SW 0	9	9	10	1.8	✳ n (18/19)
19	0.4	6.5	2.2	3.0	−3.3	616.1	616.9	618.7	81	54	78	NE 1	W 0	W 0	10	9	9	0.0	
20	5.0	10.0	1.5	5.5	−0.9	619.4	619.2	620.1	53	47	82	S 0	SW 0	SW 0	6	8	1	.	
21	3.2	10.9	4.1	6.1	−0.5	619.7	619.2	619.9	58	39	80	SW 0	NE 1	SW 0	0	6	6	.	
22	6.6	8.6	4.0	6.4	−0.3	618.9	618.5	619.3	58	58	89	W 0	W 1	S 0	5	5	10	0.5	● ▲ 10½–p zeitw.
23	6.2	8.9	5.7	6.9	0.0	619.1	619.6	621.3	72	58	71	W 1	NW 2	NW 1	10	8	9	.	
24	7.2	11.1	5.0	7.8	0.8	621.3	621.4	623.0	68	52	61	S 0	SW 2	NE 0	9	6	9	.	
25	8.3	9.3	5.3	7.6	0.4	623.0	622.9	623.2	39	44	60	N 1	E 1	NW 0	7	5	6	.	
26	7.0	13.1	3.3	7.8	0.5	622.4	621.3	622.0	48	34	76	NW 0	NE 0	W 0	0	0	0	.	
27	9.9	16.1	7.1	11.0	3.5	622.0	621.2	622.7	41	43	80	SW 0	W 0	SW 0	3	3	9	.	
28	7.9	13.5	8.7	10.0	2.4	622.5	622.1	623.0	80	52	74	N 0	NW 1	W 1	10	5	10	0.0	●° I, III
29	8.2	13.6	7.4	9.7	2.0	621.2	620.5	621.7	83	57	84	W 0	W 1	W 0	10	9	10	3.8	●° a, p zeitw.
30	7.6	13.5	7.8	9.6	1.8	621.2	621.5	621.1	75	57	77	NE 1	S 1	W 0	9	9	4	4.7	● n (30/31)
31	6.1	11.9	2.3	6.8	−1.2	620.2	617.9	619.1	92	62	97	NW 0	NE 0	NW 0	10	8	10	27.4	● a–n m. U., ⊲ 17
																		Summe	
Mittel	4.1	8.7	3.0	5.3	—	617.3	617.2	618.1	71	56	83				7.0	7.2	6.4	186.5	

Mai 1926.
Beobachter: *Kapuzinerkloster.*

Sitten.

$\lambda = 7^\circ 21'$, $\beta = 46^\circ 14'$.
$Hb = 548.6^m$, $G = 0.00$ m/m.

1	15.0	22.5	16.0	17.8	5.5	707.2	705.6	707.5	37	25	29	NE 0	NE 0	NE 0	10	8	10	.	⸗ 10¼–20
2	13.6	20.0	15.6	16.4	3.9	707.6	706.7	707.1	51	32	36	NE 0	E 1–2	NE 0	10	5	2	.	
3	12.5	20.3	12.5	15.1	2.5	708.3	705.5	706.5	65	32	66	NE 0	SW 0	SW 1–2	2	7	7	8.2	● n (3/4)
4	8.0	14.9	11.8	11.6	−1.1	708.2	707.5	707.5	93	43	68	NE 0	NE 0	SW 0–1	10	10	10	.	● n–8
5	10.6	15.6	11.7	12.6	−0.3	708.1	707.7	708.8	85	48	54	NW 0	W 1–2	SW 1–2	10	8	8	.	
6	10.0	15.3	6.4	10.6	−2.4	708.1	706.0	710.3	75	33	50	W 0	SW 0–1	SW 0–1	5	6	10	.	
7	5.2	11.9	6.3	7.8	−5.3	712.0	710.3	710.2	73	34	50	W 0–1	SW 1–2	W 0–1	4	6	8	.	⸗ p–20
8	6.2	10.5	6.7	7.8	−5.5	709.2	708.8	710.9	63	40	58	W 0	SW 2	W 0	10	6	10	.	●° 12, 16¼
9	7.8	13.1	7.6	9.5	−3.9	710.3	709.3	709.6	65	35	50	NE 0	SW 2	W 0–1	6	6	4	.	
10	6.4	16.6	10.1	11.0	−2.5	709.6	706.4	707.4	68	33	48	NE 0	SW 0–1	S 0	0	1	1	.	
11	7.4	18.5	11.6	12.5	−1.1	709.7	709.3	711.3	71	32	44	NE 0	SW 0–1	W 0	5	1	0	.	
12	10.0	21.9	16.1	16.0	2.2	713.5	711.5	713.5	59	23	41	NE 0	E 0	W 0	0	3	10	1.1	●° III, ⸗ p–n
13	11.1	15.0	8.7	11.6	−2.3	714.0	713.3	714.6	98	6[illegible]	83	W 0	NE 2–3	SW 0	10	8	10	9.7	● 7–11½, 17½–n, ⸗ II
14	9.3	12.8	9.9	10.7	−3.3	712.4	709.8	707.8	90	67	94	NE 0	SW 0–1	NW 0	9	10	10	0.2	● 13½–16, 20½–21½
15	9.7	12.1	8.9	10.2	−3.9	704.4	702.2	702.0	95	77	98	NW 0	SW 0–1	W 0	10	10	10	30.5	≡° a, ●° 11–16, ● n, ≡° n
16	8.2	9.2	8.2	8.5	−5.8	698.1	698.1	700.8	97	95	75	W 0	N 0	W 0	10	10	6	15.2	≡° a–p, ● a–14¼
17	6.6	12.0	6.0	8.2	−6.2	704.5	705.8	709.7	72	51	71	W 0–1	W 1	W 0–1	10	8	10	0.2	● 15½
18	5.6	13.0	6.8	8.5	−6.0	711.3	710.8	712.2	85	41	62	W 0	W 1	W 0–1	10	9	9	.	
19	6.7	16.1	7.9	10.2	−4.4	712.9	711.8	713.5	70	30	53	NW 0	SW 0–1	NE 0	4	5	0	.	
20	7.9	17.4	10.8	12.0	−2.8	714.7	711.9	712.4	67	24	51	NE 0	NE 0	NE 0	0	0	0	.	
21	9.9	20.6	13.5	14.7	−0.2	713.4	711.1	711.8	60	22	48	NE 0	E 0	N 0	0	5	8	.	
22	12.7	20.0	13.8	15.5	0.5	713.4	711.8	713.0	66	40	55	NE 0	E 0–1	SW 0–1	6	5	8	.	
23	10.6	18.5	13.2	14.1	−1.0	714.0	713.3	714.9	87	39	55	NE 0	SW 1–2	W 0	8	8	10	0.2	● 9
24	11.2	21.2	14.0	15.5	0.2	716.0	714.5	716.1	74	31	45	NE 0	SW 1	NE 0–1	1	2	2	.	
25	11.8	23.2	14.4	16.5	1.1	717.9	715.5	715.4	12	28	43	NE 0	W 0	NE 0–1	1	2	0	.	
26	12.8	23.9	15.7	17.5	2.0	716.0	713.1	713.5	53	27	45	NE 0	SW 0	NE 0–1	0	0	1	.	
27	14.3	26.0	16.3	18.9	3.3	715.3	712.9	715.0	57	28	70	NE 0	W 0	NE 0	0	2	10	.	●° 20–n
28	15.8	22.0	16.6	18.1	2.4	716.3	715.0	716.2	71	44	58	NE 0	SW 0	W 0–1	4	8	8	3.0	
29	14.3	17.6	12.9	14.9	−0.9	715.5	715.0	716.2	95	82	99	NE 0	NE 0	W 0	10	10	10	20.0	● 3–7, ●° 8–n m. U.
30	13.0	23.7	17.8	18.2	2.2	715.3	713.0	712.2	98	48	58	NW 0	W 0–1	NE 0	10	5	7	19.0	≡° a, ● n–7, 10–p
31	13.7	20.2	10.9	14.9	−1.2	713.0	708.4	713.9	94	48	75	SW 0	W 0–1	SW 0	10	10	10	4.9	● n–8, ⊲ ● 14¼–15¼, ● [15¾, 18½, 21
																		Summe	
Mittel	10.3	17.6	11.6	13.1	—	711.3	709.7	711.0	74	42	59				6.0	5.9	6.7	112.2	

$\lambda = 8^\circ 57'$, $\beta = 46^\circ 0'$.
$H_b = 276.2^m$, $G = 0.03$ m/m.

Lugano.

Mai 1926.
Beobachter: *G. Malatesta.*

Tag	Lufttemperatur 7³⁰	13³⁰	21³⁰	Mittel	Abweich. vom Normalst.	Luftdruck 7³⁰	13³⁰	21³⁰	Relative Feuchtigkeit 7³⁰	13³⁰	21³⁰	Windrichtung und Stärke 7³⁰	13³⁰	21³⁰	Bewölkung 7³⁰	13³⁰	21³⁰	Niederschlag	Witterung
1	12.0	16.4	13.6	14.0	0.9	734.7	734.4	733.8	75	50	70	N 0	S 0	N 0	10	7	10	12.0	● n (1/2)
2	10.4	12.6	12.8	11.9	−1.4	733.3	734.6	733.6	78	73	74	N 0	SSW 0	SW 0	10●	10	10	28.4	● l−12½, n (2/3)
3	11.4	15.4	11.8	12.9	−0.5	733.5	732.5	732.7	80	56	82	NE 0	SW 0	N 0	10	8	10●	12.4	●· 12¾, ● lll−n
4	10.4	16.0	12.2	12.9	−0.6	732.3	731.5	731.0	75	40	62	SW 0	SW 0	N 0	10	8	6	6.7	● m. U. a, p
5	10.4	19.2	13.0	14.2	0.5	731.3	730.5	730.1	70	39	69	SW 0	S 0	N 0	2	3	10	9.5	⊼° ●² 15¼−15¾
6	11.8	8.2	10.2	10.0	−3.8	730.2	729.0	727.7	73	74	60	W 0	S 0	NE 0	10	10●	10	14.4	⊼ ● 12½−ll, ● p
7	12.2	16.0	12.2	13.5	−0.4	729.2	730.3	731.2	25	17	42	NE 3	NE 4	NE 0	2	0	0	8.6	⸙ a, p
8	4.6	6.8	7.6	6.3	−7.8	731.5	730.6	731.3	80	45	38	W 0	NW 0	NW 0	10●	10	5	17.5	● n, l−11½
9	6.4	17.4	12.2	12.0	−2.2	732.0	731.8	732.7	40	27	42	N 0	SE 0	S 0	0	1	10	.	
10	10.0	13.8	11.2	11.7	−2.6	733.6	732.7	731.4	65	41	58	W 0	SE 0	N 0	10	10	0	.	
11	8.4	19.2	13.2	13.6	−0.9	730.5	730.3	734.2	65	52	55	N 0	SSE 0	N 0	0	1	0	.	
12	10.4	19.0	14.0	14.5	−0.1	737.4	737.6	737.6	65	39	52	N 0	SW 0	N 0	0	9	10	.	
13	13.6	15.6	11.2	13.5	−1.2	738.3	738.7	736.3	70	46	84	N 0	S 0	N 0	10	10	10●	19.4	●° m. U., abds.−n
14	10.2	11.2	12.6	11.3	−3.6	735.9	734.7	732.6	80	87	74	W 0	SW 0	W 0	10●	10●	10●	41.2	● u−n
15	9.2	9.6	8.6	9.1	−5.9	730.0	729.5	724.9	80	87	88	W 0	W 0	W 0	10●	10●	10●	100.0	● n, a, p−n m. U.
16	10.6	11.4	9.4	10.5	−4.6	720.9	723.3	727.0	74	71	78	W 0	SE 0	SE 0	10●	10	10●	35.9	● n−12½, p−n m. U.
17	8.4	9.6	7.6	8.5	−6.8	729.7	732.3	733.7	70	61	82	E 0	SE 0	SE 0	10	10	10	14.5	● n−n m. U.
18	8.6	12.8	11.0	10.8	−4.6	734.6	734.4	734.0	70	41	64	N 0	SE 0	N 0	10	9	10	0.2	●° 18
19	9.6	16.0	11.2	12.3	−3.2	734.7	735.0	736.3	65	39	52	N 0	SE 0	SE 0	8	8	0	.	
20	9.0	16.6	14.2	13.3	−2.4	737.6	736.8	736.7	68	37	45	N 0	SE 0	N 0	0	1	0	.	
21	10.2	19.2	15.0	14.8	−1.0	737.1	736.0	735.5	60	37	58	N 0	SE 0	N 0	0	3	10	.	
22	12.2	19.4	14.0	15.2	−0.7	736.2	734.5	734.7	65	38	71	NE 0	SE 0	N 0	1	2	9	3.2	⊼ ● 16
23	11.6	20.4	14.2	15.4	−0.7	735.7	734.5	736.5	71	37	55	N 0	SE 0	N 0	2	2	0	.	
24	12.0	20.4	14.2	15.5	−0.7	737.3	736.7	737.9	54	42	50	W 0	SE 0	N 0	3	3	0	.	
25	13.0	24.0	18.6	18.5	2.2	738.7	737.7	737.3	46	15	24	N 0	NE 2	NE 0	0	0	0	.	
26	12.4	22.0	18.6	17.7	1.2	738.7	737.0	736.8	34	33	42	NE 0	S 0	N 0	0	0	0	.	
27	15.0	23.3	18.2	18.8	2.2	737.6	736.2	735.9	34	33	42	N 0	S 0	N 0	0	0	0	.	
28	16.4	24.6	18.2	19.7	3.0	736.7	735.9	736.2	51	32	62	N 0	S 0	N 0	0	2	4	.	
29	16.2	24.8	22.8	21.3	4.4	736.5	734.7	734.1	68	39	30	S 0	S 0	NE 0	4	2	3	.	
30	16.4	25.6	20.0	20.7	3.7	735.3	735.2	735.6	50	32	59	E 0	SE 0	SE 0	1	1	6	10.0	● n (30/31)
31	17.4	17.2	15.2	16.6	−0.5	734.1	732.8	731.0	84	77	84	SE 0	SE 0	SE 0	10●	10	10	52.0	● a−n m. U.
																		Summe	
Mittel	11.3	16.9	13.5	13.9	—	734.0	733.6	733.6	64	46	60				5.3	5.5	5.9	385.9	

$\lambda = 7^\circ 35'$, $\beta = 47^\circ 33'$,
$H_b = 277.2^m$, $G = 0.13$ m/m.

Basel.

Mai 1926.
Bernoullianum.

Tag	7³⁰	13³⁰	21³⁰	Mittel	Abweich.	Luftdruck 7³⁰	13³⁰	21³⁰	Relative Feuchtigkeit 7³⁰	13³⁰	21³⁰	Windrichtung und Stärke 7³⁰	13³⁰	21³⁰	Bewölkung 7³⁰	13³⁰	21³⁰	Niederschlag	Witterung
1	12.7	24.6	18.6	18.6	7.2	728.9	727.0	727.7	76	40	66	SE 1	N 1	W 1	10	9	10	.	⊕ 16−17
2	14.2	17.1	13.0	14.8	3.3	729.0	729.5	731.0	80	81	86	SE 1	S 1	SW 1	10	10●	5	1.8	⊕ 10−11, ●° 12¼−15½ m. U.
3	11.8	17.2	11.3	13.4	1.8	731.1	730.0	730.2	92	60	94	E 1	NE 2	SW 1	8	10●	10	12.2	●° 1¼, 5¼−7¼, 12¾−15 *)
4	9.3	11.5	11.1	10.6	−1.2	730.6	730.8	731.0	95	93	93	NW 1	NW 1	NW 1	10●	10	10	8.7	● 4−13¼, ●° 14¼−15¼
5	10.6	12.8	10.1	11.2	−0.7	731.2	731.9	732.3	95	80	94	NW 1	W 1	SE 1	10●	10	10	13.5	● 3¼, 5¼−12½ m. U., *)
6	8.4	12.2	5.8	8.8	−3.2	731.4	730.5	734.1	93	59	90	S 0	W 1	W 1	10●	10	10●	16.1	● m. U. 1½−2¾, 4¼−12¼, *)
7	3.7	7.6	5.9	5.7	−6.4	737.6	736.3	735.1	90	56	85	W 1	N 1	SW 0	10●	9	8	0.9	● 0−2, 4−8¼, 10¼−11¼, *)
8	4.7	9.1	7.0	6.9	−5.4	733.9	733.1	733.8	89	59	83	S 0	W 2	SW 1	10	7	10	4.2	● m. U. 9¼−12¼, △ 11, 11¾
9	4.9	10.2	7.8	7.6	−4.8	735.0	735.3	735.2	87	43	67	N 1	NW 1	NE 0	10●	6	8	.	●° 5¼−5½, ● 6¼−7½
10	3.3	12.9	9.6	8.6	−3.9	734.0	731.8	731.6	92	43	78	SE 1	NW 1	N 1	2	3	4	.	⌣
11	7.7	15.7	11.5	11.6	−1.1	733.5	733.2	734.5	81	42	77	E 1	N 1	S 1	8	1	0	.	
12	9.2	18.3	14.9	14.1	1.3	735.5	735.0	737.0	71	50	79	SE 1	W 1	SW 0	6	4	10●	3.5	●° 15¾, 21½, ● 22½−23½
13	10.6	12.8	11.1	11.5	−1.4	737.3	737.4	737.4	95	86	80	SE 1	W 0	S 0	10●	10●	10●	2.5	● 1¼−3, 6¼−9½, 13¼−14, *)
14	9.6	12.2	9.8	10.5	−2.5	736.1	734.4	732.3	83	75	96	E 1	N 0	NW 1	10	10	10●	6.5	●° 12¼, ● 14¾−20¾, 23¼−24
15	8.3	9.7	10.2	9.4	−3.8	728.6	726.8	725.7	94	94	97	W 1	N 1	W 0	10●	10●	10	1.7	● 0−7¾, 9¾−12¼, ● 13½, *)
16	9.3	9.1	8.8	9.1	−4.2	721.5	719.9	723.6	98	94	89	N 1	NW 2	NW 1	10	10	10	0.1	● 14½, 14¾
17	6.0	8.6	6.6	7.1	−6.3	728.6	731.4	734.6	81	68	83	NW 1	NW 2	W 1	10●	10	10	3.6	● 7¾−11
18	6.4	8.2	6.7	7.1	−6.5	735.5	735.6	737.1	79	86	95	W 2	SE 1	W 0	10	10●	10●	4.0	●° 12¼−14, 14¾, 20¾−21½,
19	6.2	11.4	9.6	9.1	−4.6	737.3	736.9	737.8	87	60	74	S 1	SW 1	E 1	3	9	1	.	[● 16−17¾, 19−20½
20	7.3	17.2	11.9	12.1	−1.7	738.2	736.1	735.8	79	36	77	E 1	E 1	E 1	0	1	0	.	
21	9.5	18.8	11.2	14.2	0.3	736.4	735.7	736.2	78	45	82	SE 1	N 1	E 1	0	4	8	.	
22	10.6	19.4	11.6	13.9	−0.2	736.7	735.7	736.9	84	44	97	SE 1	NW 1	E 0	6	7	2	9.7	⊼ ● 16¾−17¼, ● 17−17½
23	10.6	15.4	13.6	13.2	−1.0	737.3	737.5	738.9	94	62	84	S 1	N 1	E 0	10●	10	10	0.5	● 5¾−6½, 7½−8¼, 11¾−12¼
24	10.0	16.6	12.7	13.4	−0.9	740.5	740.6	741.2	77	44	81	W 1	N 2	S 1	6	0	0	.	
25	11.0	19.7	14.2	15.0	0.5	741.7	740.6	740.0	75	39	75	SE 1	NW 1	W 1	1	1	1	.	
26	10.3	20.2	15.9	15.5	0.9	739.6	737.5	736.7	76	46	86	SE 0	N 1	W 0	0	0	1	.	
27	14.3	23.8	18.6	18.9	4.2	737.2	736.5	738.3	76	37	78	SE 1	NW 2	W 2	0	1	9	.	
28	15.6	19.1	15.6	16.8	1.9	739.7	739.0	738.7	79	56	87	SW 1	NW 2	SE 1	10	10	10	2.9	● 15¼−15½
29	15.6	17.7	15.4	16.2	1.2	736.3	736.8	737.8	85	70	88	SW 2	W 1	S 1	10●	10	10	5.8	● 1−8¾ m. U., 17−17¼, *)
30	15.3	20.8	18.2	18.1	3.0	736.6	735.9	733.7	92	72	91	SW 1	W 1	E 1	10●	9	4	9.2	● 0¾−3¾ l, ●° 5¼−6½, ⊕ 18
31	15.4	16.9	12.1	14.8	−0.5	734.0	733.0	736.7	83	72	81	W 1	W 1	SW 1	10	10	8	0.7	⊼ n (30/31), ● 0¼−4 m. U., *)
																		Summe	
Mittel	9.8	15.1	11.7	12.2	—	734.5	733.9	734.6	85	61	84				7.4	7.1	7.1	102.1	

*) **3.** m. U., ● 19¾−20¾. *) **5.** 15¼−17¼, 18¾−19½. *) **6.** 14¼, ● 19¾−24, *) **7.** △ 10¼. *) **13.** ●° 10½−11¼, 18, 19¾−21, 21½.
*) **15.** ● 18½−19, 22¼−24. *) **29.** 22−0¼. *) **31.** 14¾, 17−17¾, ⌒ 19.

Mai 1926.
Beobachter: *Observatorium.*

Säntis.

$\lambda = 9^\circ 20'$, $\beta = 47^\circ 15'$.
$H_b = 2500.1^m$, $G = -0.16$ m/m.

Tag	Lufttemperatur 7³⁰	13³⁰	21³⁰	Mittel	Abweich. vom Normalst.	Luftdruck 7³⁰	13³⁰	21³⁰	Relative Feuchtigkeit 7³⁰	13³⁰	21³⁰	Windrichtung und Stärke 7³⁰	13³⁰	21³⁰	Bewölkung 7³⁰	13³⁰	21³⁰	Niederschlag	Witterung
1	5.0	**6.6**	3.2	4.9	7.8	500.4	559.8	558.6	48	51	60	SE 4	S 3	SE 2	9	7	10	.	⸙ l
2	1.8	4.6	−0.5	2.0	4.7	557.8	558.3	558.2	70	76	85	SSW 2	SW 2	S 2	10*	9	1	1.0	✳° l–8½, ⊂ NE n
3	−0.4	4.0	−1.0	0.9	3.5	557.6	557.6	557.2	88	40	42	S 2	SSW 2	ESE 1	5	10≡	10≡	7.3	≡ 10½–n, △ 16½, 19,
4	1.4	0.8	−2.6	−0.1	2.4	556.0	556.3	556.2	38	40	100	S 2	S 1	WSW 3	5	10≡*	10≡*	25.0	≡ 9-n, ✳ ll-n [⊂ 18, ✳ n
5	−2.5	−0.2	−3.4	−2.0	0.3	556.2	556.8	556.9	100	100	100	WSW 1	WSW 3	WSW 2	10≡*	10≡	10≡*	16.8	≡ ✳ ⸸ n–n
6	−5.0	−4.6	−9.0	−6.2	−4.0	555.0	554.1	554.0	100	100	100	WSW 2	WSW 2	WSW 2	10≡*	10≡*	10≡*	32.4	≡ ✳ ⸸ n–n
7	−10.0	−6.2	**−11.0**	−9.1	−7.0	556.1	556.3	556.0	100	100	100	NW 1	NW 1	W 1	10≡*	10≡*	10	4.5	≡ ✳° −16, ✳ n zeitw.
8	−8.4	−6.5	−9.1	−8.0	−6.0	554.1	554.4	555.2	100	100	100	W 0	W 1	WNW 2	10*	10≡*	10≡*	22.0	≡ ✳ zeitw.
9	−8.6	−7.0	−9.0	−8.2	−6.4	554.5	556.0	556.8	100	100	100	WNW 2	WNW 1	W 1	10≡*	10≡*	10≡*	5.6	≡ ✳ ⸸ n–n
10	−5.0	−3.8	−4.6	−4.5	−2.8	555.6	555.8	556.4	80	90	100	WSW 1	SSW 2	S 1	1	1	10≡	.	≡ 15½–n
11	−5.3	−3.2	−3.6	−4.0	−2.4	556.6	557.8	560.0	100	100	75	WNW 2	WSW 2	WSW 3	10≡*	10≡	0	.	≡ ✳° l–11 zeitw.
12	−1.4	1.8	0.1	0.2	1.6	561.3	562.5	563.2	40	**18**	80	WSW 2	SW 2	S 1	1	1	9	.	
13	1.3	−1.4	−3.5	−1.2	0.1	561.9	562.0	561.4	100	100	100	SSE 2	WSW 3	W 3	10≡	10≡*△	10≡*	19.2	≡, ✳° △° 10–ll, ✳ n
14	−2.7	−0.6	−2.0	−1.8	−0.6	559.9	559.0	557.5	100	100	100	WSW 1	WSW 1	S 2	10≡*	10≡*	8	8.2	≡ ✳ △ n–abds.
15	−1.4	0.0	−0.2	−0.5	0.6	554.5	552.9	552.5	90	90	100	SE 3	SSW 3	S 5	10	10	10	.	≡ 9½–ll zeitw., ⸙ p
16	0.6	3.0	−3.0	0.2	1.1	550.6	**549.3**	550.6	95	87	75	SSE 2	SSW 2	S 2	3	6	2	.	
17	−3.0	−1.8	−5.4	−3.4	−2.6	552.1	554.4	555.7	70	100	100	SSW 1	S 1	S 1	3	10≡	10≡*	12.5	≡ 10-n zeitw., ✳ ⸸ 15-n
18	−6.0	−0.4	−5.4	−3.9	−3.2	556.3	557.2	558.1	80	90	100	W 0	SSW 0	WNW 0	10≡*	10≡*	10≡	5.6	≡ ✳ n–n m. U.
19	−6.0	−1.6	−5.0	−4.2	−3.6	558.0	558.9	560.5	80	90	72	WNW 0	W 0	W 0	10≡*	10≡*	10	1.6	≡ ✳ n–16½ m. U.
20	−3.6	1.8	−2.5	−1.4	−1.0	560.6	560.8	561.5	71	82	80	SSE 1	WSW 1	WSW 2	3	10≡	0	.	≡ 11½-abds. zeitw.
21	2.2	1.0	−1.6	0.5	0.8	561.2	561.6	561.8	80	91	69	WSW 0	S 0	N 2	6	10≡△	10	3.0	≡ 12-ab., △ ll, ⊂, ✳ 19
22	−2.0	−2.8	−2.6	−2.5	−2.4	561.3	561.4	561.5	100	100	100	NE 1	N 1	W 2	10≡	10≡*	10≡	14.0	≡ n-n ✳ △ zeitw., ⊂ 14
23	−2.0	0.0	−2.5	−1.6	−1.6	561.3	562.2	563.3	100	100	100	WNW 1	N 0	WNW 1	10≡*	10≡	10≡	15.0	≡ ✳ ⸸ m. U., △ 16½
24	−1.4	1.4	−3.2	−1.1	−1.2	563.0	564.1	565.1	100	100	100	W 1	W 2	WNW 2	10≡	10≡	10≡	6.0	≡ n–n m. U., △ 16½
25	−1.8	1.4	−1.6	−0.7	−0.9	564.8	565.7	**565.9**	80	85	90	WNW 1	WNW 1	NW 2	3	10≡	10≡	.	≡ 10½–ll zeitw., lll
26	−0.2	2.0	1.4	1.1	0.8	564.2	564.5	564.3	40	55	70	ENE 1	E 2	W 3	0	2	1	.	
27	2.0	5.4	3.0	3.5	3.0	563.9	564.6	564.9	80	71	100	W 3	WSW 1	WNW 2	9	10	10≡	8.0	≡ 10½, lll
28	0.6	2.0	1.0	1.2	0.6	565.0	564.9	564.5	100	100	100	WSW 1	W 3	WSW 5	10≡●	10≡	10≡	8.0	≡, ● l, △ 19, ⸙ n
29	1.2	2.4	0.0	1.2	0.5	561.7	561.3	562.3	100	100	100	W 5	WNW 4	WNW 3	10≡●	10≡●	10≡●	17.0	⸙ n-abds., ≡ ●° ✳° n-n
30	2.4	3.2	2.0	2.5	1.7	562.2	563.3	563.9	100	100	70	WNW 3	WNW 3	WSW 3	10−*	10≡●	5	11.0	≡ ● ✳-abds, ⸙ 16½
31	1.8	4.6	−3.4	1.0	0.1	561.2	560.7	559.5	82	100	100	WSW 4	WSW 1	WNW 3	9	10≡●	10≡*	**40.0**	⸙ l, ≡ 11-n, ● △ ✳ p
																		Summe	
Mittel	−1.8	0.2	−2.7	−1.5	—	558.9	559.2	559.5	84	86	89				7.6	8.8	8.2	283.7	

Mai 1926.
Beobachter: Frl. *F. Lombardi.*

St. Gotthard (Hospiz).

$\lambda = 8^\circ 34'$, $\beta = 46^\circ 33'$.
$H_b = 2102.9^m$, $G = -0.14$ m/m.

1	5.6	8.8	3.0	5.8	6.3	590.1	588.8	588.9	58	53	63	S 2	S 2	S 2	10	10	10	20.0	● 17-n m. U.
2	3.0	4.4	1.0	2.8	3.1	587.1	588.4	587.2	62	58	68	S 1	S 1	S 1	10	10	10	5.7	● ✳ a-14½ m. U., ≡ 20¼-n
3	1.4	4.0	0.2	1.9	2.1	586.7	586.6	586.6	65	55	65	S 1	S 1	S 1	10	10	10	10.0	≡, ● ✳ 11¼–12¾, *)
4	0.0	3.0	−0.2	0.9	1.0	584.8	585.0	585.0	66	69	78	S 2	S 1	S 0	10	10	10	11.1	● ✳ 10–11¾, 14 17½, *)
5	−0.5	5.8	−0.4	1.6	1.6	585.0	585.5	586.0	70	51	90	S 0	S 0	N 1	10	3	10	.	≡ 16¼-n
6	−1.4	1.2	−6.2	−2.1	−2.2	584.5	583.2	582.6	61	55	73	N 0	N 1	N 4	3	10	10	4.8	≡° a, ≡ 12½–n, ✳ n, ⸙
7	−7.1	−5.3	−7.2	−6.5	−6.7	584.6	585.4	586.3	83	68	85	N 3	N 3	N 2	10	10	10	2.3	≡, ⸸² ⸙
8	−7.3	−6.5	**−7.6**	−7.1	−7.5	583.1	583.2	584.3	64	70	74	N 2	N 2	N 2	10	10	10	4.9	≡, ⸸² m. U.
9	−4.3	−3.6	−6.2	−4.7	−5.2	584.7	585.4	585.9	61	48	80	N 1	N 1	N 2	6	5	10	.	≡°–p, ≡ 20-n
10	−1.6	1.4	−0.6	−0.3	−0.9	585.3	585.2	585.2	71	70	61	S 1	SE 1	SE 1	10	10	5	.	≡ 16
11	−2.4	1.7	0.3	−0.1	−0.8	585.3	586.0	588.2	89	50	55	N 1	N 1	N 1	10	5	1	.	≡ 9¼
12	3.0	6.8	2.1	4.0	3.1	590.5	591.7	591.4	56	47	75	NE 1	SE 2	SE 3	0	5	10	3.4	≡ 20-n, ⸙ lll, ● 22¼–n
13	1.0	2.4	0.0	1.1	0.1	590.9	591.3	590.1	86	68	78	SE 2	SE 2	SE 1	10	10	10	35.6	≡, ● ✳² m. U.
14	1.0	3.4	−2.0	0.8	−0.3	588.6	587.4	587.1	70	78	81	SE 0	SE 1	SE 1	10	10	10	34.2	≡, ✳ 9¼, 20½–n
15	−1.0	0.1	−0.1	−0.3	−1.5	583.7	582.6	581.3	75	68	76	SE 1	SE 1	E 3	10	10	10	**106.6**	≡, ● ✳² 11¼–n, p ⊂ ⸙
16	1.1	1.3	−2.2	−0.1	−1.4	**578.0**	578.1	579.1	81	72	73	E 3	E 3	E 3	10	10	10	14.5	≡ ⸙, ● ✳ 10¼
17	−2.5	0.3	−1.7	−1.3	−2.7	581.5	582.8	584.7	75	68	70	E 2	SE 2	SE 1	10	10	10	6.6	≡, n ✳
18	−1.9	8.4	−4.8	0.6	−0.9	585.6	586.4	586.7	65	40	80	SE 0	SE 0	N 2	10	10	10	5.4	≡ 18–n, ✳ n
19	−4.2	0.0	−4.6	−2.9	−4.6	586.9	588.0	588.9	85	43	76	N 1	N 1	N 2	10	5	10	.	≡ 9¾, 19¼–n
20	−4.8	6.8	0.0	0.7	−1.1	589.6	590.2	590.4	55	41	60	N 2	N 0	N 0	0	0	0	.	
21	−1.3	4.2	1.5	1.5	−0.4	590.4	590.6	590.6	59	48	55	E 0	E 0	E 0	0	1	0	.	
22	0.0	2.8	0.0	0.9	−1.1	590.2	590.2	590.5	65	69	74	N 1	N 2	N 2	3	3	3	1.7	≡ lll
23	0.1	1.2	−0.4	0.3	−1.8	590.4	591.6	591.9	82	88	91	N 1	N 3	N 2	5	10	10	.	≡° a, ≡ ll–n, ⸙ ll
24	0.0	4.8	−0.7	1.4	−0.8	591.9	593.1	593.2	72	55	71	N 1	N 0	N 2	5	0	0	.	≡° 9¼
25	0.0	5.0	1.3	2.1	−0.3	593.5	**594.5**	594.3	54	43	55	N 1	N 2	N 1	0	0	0	.	
26	2.8	9.2	6.2	6.1	3.6	592.8	593.5	593.0	51	**36**	40	N 2	N 1	N 1	0	0	0	.	
27	5.0	**9.8**	5.1	6.6	4.0	593.0	593.5	594.3	41	40	91	N 0	N 0	N 2	0	0	10	4.5	≡ 20-n, ● 20½–22¼
28	2.3	7.2	5.4	5.0	2.3	593.6	594.0	594.0	89	63	70	N 1	N 1	N 0	10	10	10	1.0	≡ n–8¼
29	4.8	**9.8**	1.4	5.3	2.5	592.6	592.6	592.5	61	59	61	N 0	N 1	N 1	10	10	10	10.8	≡ zeitw., ● 19¼–n
30	4.9	9.6	4.9	6.5	3.6	592.1	593.2	593.5	62	51	50	N 0	N 0	N 0	10	3	0	3.7	
31	3.9	8.7	0.0	4.2	1.1	591.0	589.5	588.6	71	81	88	N 1	N 0	N 3	5	10	10	5.3	≡, ● ✳ 15½–17½, ⸙ lll
																		Summe	
Mittel	−0.0	3.8	−0.4	1.2	—	588.0	588.3	588.5	68	58	71				7.0	6.8	7.4	292.1	

*) **3.** 14¼–15¼. *) **4.** ≡ 17–n.

$\lambda = 7^{\circ}\,26'$, $\beta = 46^{\circ}\,57'$,
$H_b = 572.2^{m}$, $G = 0.05$ m/m.

Bern.

Juni 1926.
Tellur. Observatorium.

Tag	Lufttemperatur 7³⁰	13³⁰	21³⁰	Mittel	Abweich. vom Normalst.	Luftdruck 7³⁰	13³⁰	21³⁰	Relative Feuchtigkeit 7³⁰	13³⁰	21³⁰	Windrichtung und Stärke 7³⁰	13³⁰	21³⁰	Bewölkung 7³⁰	13³⁰	21³⁰	Niederschlag	Witterung
1	9.8	13.0	9.5	10.8	−3.4	712.9	712.4	711.9	80	68	86	W 0	N 1	SE 1	2	7	1	.	●° 11½
2	7.5	14.7	9.2	10.5	−3.8	707.8	705.8	706.7	86	60	93	SE 0	NW 1	SW 0	5	10	10	9.3	●° 14¼-23
3	7.5	9.1	8.5	8.4	−6.0	706.5	706.6	708.0	93	76	90	SW 0	W 1	W 0	10	10	10	3.1	●° 1-4, 14¾-15½, 20-21
4	7.4	7.7	9.1	8.1	−6.5	708.2	709.3	709.2	93	94	93	SW 1	SE 0	SW 0	10	10	10	7.2	●° 4-14 m. U.
5	6.8	16.4	12.7	12.0	−2.7	708.2	707.7	709.4	94	62	85	S 0	W 1	W 1	8	5	10	2.7	≡° bis 8, ●² 20½-20¾, *)
6	10.8	12.0	10.2	11.0	−3.8	710.4	711.1	711.6	91	86	91	W 1	SE 1	SE 0	10	10	2	4.6	●° 0-2, 5-12 m. U.
7	10.8	15.2	12.6	12.9	−2.0	712.3	711.6	712.3	80	75	76	SE 0	S 1	W 1	9	8	10	11.6	●² 11½-11¾, ●° 11¾-12,*)
8	11.8	17.3	12.0	13.7	−1.3	713.2	712.8	713.1	96	60	95	SW 0	W 1	SW 0	10	9	8	3.3	●° 0-2, 3-6 m. U., 12-18½
9	11.9	19.7	17.1	16.2	1.1	712.1	710.9	707.3	94	55	74	SE 0	W 1	SE 1	10	4	6	0.2	[zeitw., 18½-24
10	12.1	11.7	12.0	11.9	−3.3	708.8	709.9	709.8	86	80	86	W 0	W 1	W 1	10	10	10	1.6	●°-l, 9¼-12¼, 20½-23 m.U.
11	11.8	18.6	15.7	15.4	0.1	709.5	707.6	708.3	74	42	62	NW 0	W 2	W 1	2	9	10	2.7	●° 20¼-III zeitw., III-24
12	12.9	21.1	13.7	15.9	0.4	708.2	706.6	706.9	95	61	96	SE 0	NE 1	NE 0	8	6	10	13.1	●° 0-3, 18¾, ●² 17-17½, *)
13	12.9	13.0	10.4	12.1	−3.5	**704.1**	706.2	708.0	93	88	89	E 0	SW 1	SW 0	9	10	2	7.5	●° 0-3, ●² 0-14 m. U., ⊼ 14
14	9.5	13.8	10.1	11.1	−4.6	707.3	706.2	707.9	93	72	81	SW 1	S 0	SW 0	10	7	6	7.6	●° 6-6¾, ●² 7¾-11¾, *)
15	10.2	12.3	10.8	11.1	−4.7	710.5	712.4	714.6	84	86	85	SW 1	SW 1	NW 0	9	7	9	4.6	●° 0-4 m.U., 11-12, *)
16	11.2	15.5	12.9	13.2	−2.7	714.4	714.0	713.3	79	55	84	W 0	W 1	W 0	9	10	4	2.8	●° 14¼-20¼ m.U., ⊽ III
17	12.4	18.6	15.3	15.4	−0.6	712.8	711.2	709.9	96	51	66	SW 0	W 1	SW 1	10	8	10	8.8	●° 9, ●² 11½, 15½, 23½
18	12.4	14.5	11.2	12.7	−3.4	706.0	706.0	707.9	96	76	79	NW 0	SW 1	SW 0	10	3	5	**14.8**	●° 5-9 m.U., ●² 11¼-11¾,*)
19	9.2	12.9	10.3	10.8	−5.4	710.1	712.7	715.7	92	84	90	W 0	W 0	SE 0	10	10	10	9.8	●° 1-4, 6-9, ●² 10¼, 14¾,
20	11.1	18.2	15.4	14.9	−1.4	717.2	717.1	717.1	94	45	61	SE 0	NE 1	E 0	2	2	0	.	[●° n
21	13.4	23.1	19.5	18.7	2.3	716.3	714.3	713.1	76	43	73	SE 0	NE 2	NE 0	0	0	0	.	
22	16.2	**25.2**	15.8	19.1	2.6	711.9	709.8	710.5	81	48	85	SE 0	NE 1	SE 0	1	5	7	6.7	⊼ 17¼-18½, ●° 17¾-18,
23	15.6	21.4	17.2	18.1	1.6	710.2	709.9	709.8	88	51	70	SE 0	NW 1	NE 0	7	4	9	.	[18¼ ●² 18-18¼
24	15.0	21.5	15.0	17.2	0.6	709.8	708.9	711.1	81	**39**	69	W 0	NW 1	NE 0	5	8	10	0.2	●° 15½-17½ zeitw.
25	11.8	10.0	8.2	10.0	−6.7	711.9	714.9	716.5	80	90	93	NE 1	SW 0	SE 0	10	8	1	8.9	⊼ 11-12, ● 11-13, 14¾-17½ *)
26	**6.3**	15.6	11.4	11.1	−5.7	716.3	715.9	716.9	98	44	71	SE 0	NE 1	NE 0	10	1	0	.	≡ bis 8
27	9.4	17.4	14.0	13.6	−3.3	716.4	716.1	717.2	79	42	67	NE 0	NE 1	NE 0	0	0	8	.	
28	12.4	18.9	13.2	14.8	−2.2	717.3	716.8	**718.0**	71	40	77	NE 1	E 1	E 0	0	0	0	.	
29	11.2	19.4	14.7	15.1	−1.9	717.8	716.6	716.2	79	44	69	E 0	E 2	NE 0	0	1	0	.	
30	11.6	20.3	15.8	15.9	−1.2	715.9	715.3	713.4	79	43	57	NE 0	NE 2	NNE 1	0	0	0	.	
Mittel	11.1	16.3	12.8	13.4	—	711.5	711.2	711.7	87	62	80				6.5	6.1	5.9	Summe 131.1	

*) **5.** ●° 20¾-24 m. U. *) **7.** 13¾-14¼, 21¼-24, ⊼ △ 13¾-14. *) **12.** 21-24 ⊼ 17½-18¾. *) **14.** ●° 14-24 m. U. *) **15.** ●² 12¾-16¾ zeitw. *) **18.** 15, 23-24 zeitw. *) **25.** m. U., ●² 11½-11¾.

$\lambda = 6^{\circ}\,57'$, $\beta = 47^{\circ}\,0'$,
$H_b = 487.3^{m}$, $G = 0.06$ m/m.

Neuchâtel.

Juni 1926.
Observatorium.

Tag	7³⁰	13³⁰	21³⁰	Mittel	Abweich. vom Normalst.	Luftdruck 7³⁰	13³⁰	21³⁰	Relative Feuchtigkeit 7³⁰	13³⁰	21³⁰	Windrichtung und Stärke 7³⁰	13³⁰	21³⁰	Bewölkung 7³⁰	13³⁰	21³⁰	Niederschlag	Witterung
1	11.3	12.8	9.8	11.3	−4.6	720.1	719.8	719.2	78	69	84	SW 1	W 1	W 1	6	8	8	1.6	● n-17 m.U., ●° n
2	10.0	14.1	9.8	11.3	−4.7	714.5	712.5	714.0	86	64	95	SE 1	SW 1	SW 1	8	10	10	9.1	●° 11-20½, n (2/3)
3	8.6	9.6	8.5	8.9	−7.2	713.5	713.9	715.2	79	71	94	SW 1	W 1	SW 1	10	10	10	4.1	●° 12-n m.U.
4	**7.6**	9.0	8.5	8.4	−7.8	715.6	716.3	716.3	95	93	98	SW 1	SW 1	N 1	10	10	10	7.2	● n-16, ⊼ abds.
5	9.2	15.9	12.2	12.4	−3.9	715.6	714.8	716.9	96	67	93	SW 1	SW 0	W 1	10	8	10	3.6	● 18½-n m.U., ⊼ 18, 20¼
6	10.6	14.4	11.7	12.2	−4.3	717.9	718.2	719.0	95	87	83	SW 1	W 1	NW 1	10	10	8	3.5	● bis 13 m.U.
7	12.0	16.6	12.4	13.7	−2.9	719.5	718.6	720.2	82	62	88	S 1	SW 1	SW 1	9	9	10	7.8	●° 12-n m.U.
8	11.9	14.3	11.5	12.6	−4.1	720.5	720.4	720.4	94	93	96	SW 2	W 1	SW 1	10	10	10	5.6	●° n-n m.U.
9	12.6	21.2	18.0	17.3	0.5	719.4	717.9	713.8	93	59	70	W 1	S 1	W 1	10	1	7	0.8	● n (8/9)
10	12.2	13.5	12.5	12.7	−4.2	716.1	717.1	717.0	81	83	67	W 1	SW 1	W 1	10	10	4	6.0	● n-17½ m.U.
11	12.4	17.3	14.3	14.7	−2.3	716.5	714.6	715.7	73	55	95	SW 2	SW 2	N 2	4	10	10	6.7	●° II, ● 21-n, ⸗ III [▲ 18
12	12.6	22.7	13.8	16.4	−0.8	715.2	713.2	714.0	98	60	93	NE 1	E 1	NE 1	10	4	10	10.1	● n (11/12), ⊼ ● 16½-18¾,
13	14.0	12.5	10.0	12.2	−5.1	**711.8**	713.5	715.2	93	92	84	SW 1	SW 1	N 1	10	10	0	7.9	● n-14 m.U., n (13/14)
14	11.4	15.1	10.9	12.5	−4.9	714.4	713.1	715.3	93	60	83	SW 1	W 1	SW 1	6	10	7	1.7	●° II-14¾ m.U.
15	10.7	12.5	10.7	11.3	−6.2	717.9	719.8	722.1	85	74	80	SW 2	SW 2	NW 1	10	10	2	3.5	● n-n m.U., ▲ II
16	11.5	14.0	13.7	13.1	−4.5	721.9	721.4	720.7	82	79	95	SW 1	SW 2	N 1	10	10	10	1.6	●° I, 12, p zeitw.
17	13.6	19.1	15.8	16.2	−1.5	719.9	718.2	716.7	93	67	58	W 1	SW 1	N 2	10	7	10	4.5	● n (16/17), ●° n-n m.U.
18	12.6	17.0	12.2	13.9	−3.9	712.6	712.8	715.1	95	58	70	SW 1	SW 2	SW 1	10	7	10	**15.7**	● n-12, ●° p
19	10.5	13.2	11.5	11.7	−6.2	717.3	720.0	723.1	95	81	97	SW 1	NW 1	NW 1	10	10	9	5.1	● n (18/19), ●° 13-n m.U.
20	12.1	22.0	15.3	16.5	−1.5	724.5	724.3	724.1	94	52	54	SE 1	E 1	NE 1	2	2	0	.	●° n (19/20)
21	15.1	**25.2**	18.5	19.6	1.5	723.5	721.5	720.1	76	47	73	E 0	NE 1	N 1	0	0	0	.	
22	17.2	23.6	17.7	19.5	1.3	718.8	716.7	717.8	86	62	82	E 1	SW 1	NE 1	7	7	7	1.9	● 15½-18
23	17.7	24.4	17.8	20.0	1.7	717.3	716.7	716.9	84	50	57	E 1	S 1	N 1	8	3	9	.	⸗ 17½-20½
24	16.2	20.1	14.8	17.0	−1.4	716.9	716.1	718.5	75	58	79	SE 1	N 1	NW 0	7	9	10	1.5	● II-17 m.U.
25	14.0	14.1	9.1	12.4	−6.1	719.4	722.2	724.1	75	77	88	NE 1	SE 1	N 1	8	8	5	5.5	● 9-12½ m.U., ●° 15-16 m.U.
26	9.8	18.9	12.8	13.8	−4.8	723.6	723.4	724.1	86	43	58	E 1	E 2	E 2	3	6	0	.	
27	12.6	20.2	14.6	15.8	−2.9	723.6	723.7	724.4	73	43	50	E 2	E 2	NE 1	0	7	8	.	
28	14.3	22.0	14.9	17.1	−1.7	724.7	724.1	725.1	68	40	56	E 1	E 2	N 1	0	3	0	.	
29	13.9	22.0	16.9	17.6	−1.3	**725.8**	723.9	723.1	66	49	53	E 2	E 2	NE 2	0	2	0	.	
30	14.7	23.6	17.1	18.5	−0.4	723.1	721.5	720.4	66	**38**	48	E 2	E 2	E 3	0	0	0	.	⸗ III
Mittel	12.4	17.4	13.2	14.4	—	718.7	718.3	719.0	85	64	78				6.9	7.0	6.4	Summe 115.0	

Juni 1926.
Beobachter: Frl. *H. Nager.*

Altdorf.

$\lambda = 8^{\circ}\,39'$, $\beta = 46^{\circ}\,53'$,
$Hb = 456.3^{m}$, $G = 0.05\ ^{m}/_{m}$.

Tag	Lufttemperatur 7³⁰	13³⁰	21³⁰	Mittel	Abweich. vom Normalst.	Luftdruck 7³⁰	13³⁰	21³⁰	Relative Feuchtigkeit 7³⁰	13³⁰	21³⁰	Windrichtung und Stärke 7³⁰	13³⁰	21³⁰	Bewölkung 7³⁰	13³⁰	21³⁰	Niederschlag	Witterung
1	11.1	14.1	10.3	11.8	−3.0	722.8	722.1	722.2	85	53	88	E 0	W 0–1	SE 0	7	10	5	0.4	● n (³¹/₁), l
2	8.7	19.5	11.4	13.2	−1.7	716.4	713.7	716.1	88	**38**	73	NW 0	SE 2	NW 0	3	10	10	18.7	● n (²/₃)
3	8.3	12.2	8.9	9.8	−5.2	716.8	716.1	717.9	90	58	94	NW 0	W 0	W 0	10	10	10	11.4	● a, n
4	**8.2**	8.3	8.4	8.3	−6.8	717.4	719.2	719.5	91	89	100	W 0	S 0	S 0	10	10	10	24.5	● a, p ●° n
5	8.8	17.2	14.6	13.5	−1.7	717.6	717.2	718.7	93	54	64	NW 0	NW 0	W 0	0	4	10	3.1	
6	12.4	12.4	11.1	12.0	−3.3	720.1	720.9	722.2	93	78	94	NW 0	NW 0–1	NW 0	10	10	10	3.7	● p m.U., n
7	11.4	15.8	11.9	13.0	−2.4	722.2	721.4	722.3	90	62	95	E 0	N 0	NW 0	10	10	10	8.5	● m.U. a, p, ● n zeitw.
8	12.3	18.1	13.3	14.6	−0.9	722.6	722.4	723.0	98	53	95	NW 0	N 0	NW 0	10	9	10	7.6	● a, n
9	13.4	18.9	14.9	15.7	0.1	722.4	720.7	717.3	97	54	88	W 0	N 0	W 0	10	6	0	.	●° a
10	17.6	13.4	11.9	14.3	−1.4	717.4	719.6	719.8	49	92	98	NW 0	NW 0	NW 0	10	10	10	10.8	● a zeitw., p
11	11.0	21.3	15.5	15.9	0.1	719.3	716.3	718.6	94	40	85	NW 0	NW 0–1	W 0	2	5	10	0.3	●° n (¹¹/₁₂)
12	14.5	20.5	15.4	16.8	0.9	718.1	716.5	718.0	83	85	95	W 0	NW 0	NW 0	10	3	10	3.2	⊼ 20¹/₄, ● n
13	20.1	18.5	12.1	16.9	0.9	**712.7**	713.9	718.2	39	60	95	S 3	NW 1	NW 0–1	6	10	8	7.7	↙ l, ● p zeitw.
14	12.9	17.4	10.8	13.7	−2.4	716.5	715.7	718.2	79	53	97	NW 0	SW 0	E 0	10	6	10	11.5	
15	11.5	13.4	11.3	12.1	−4.1	719.9	721.7	724.7	84	73	85	E 0	W 0	W 0	10	10	10	4.0	● a zeitw., p, n
16	11.5	15.9	12.3	13.2	−3.1	724.3	724.0	723.8	86	48	95	W 0	W 0	NW 0	4	10	10	4.0	● p
17	13.1	15.8	13.7	14.2	−2.2	722.4	720.9	719.9	93	65	98	S 0	N 2	NW 0	10	10	10	12.2	●
18	13.7	12.8	11.0	12.5	−3.9	715.5	715.4	717.3	95	81	98	E 0	NW 3–4	NW 0	10	10	10	12.7	● a zeitw., p, ↙ p
19	10.3	9.4	9.4	9.7	−6.8	719.5	723.0	726.0	92	95	100	N 0	S 0	W 0	10	10	10	**62.3**	● a, n, ●² p
20	12.7	17.9	14.3	15.0	−1.6	717.0	727.0	727.4	87	55	74	SW 0	NW 0	SE 0	4	7	2	.	
21	12.6	20.6	17.6	16.9	0.2	726.2	723.9	722.8	75	47	79	S 0	NW 0	E 0	0	0	0	.	
22	15.9	**23.2**	15.4	18.2	1.4	721.3	718.4	720.7	87	56	95	W 0	NW 1	SE 0	4	8	10	9.3	⊼ ● 14¹/₂
23	15.2	22.4	17.2	18.3	1.5	720.1	718.7	719.6	92	53	93	SE 0	NW 1	NW 0	6	5	10	1.8	● n
24	16.1	20.1	13.4	16.5	−0.4	719.2	718.6	721.5	83	50	95	N 0	W 0–1	W 0	9	10	10	9.4	● n
25	12.7	10.3	9.8	10.9	−6.1	721.8	724.1	726.9	93	78	94	W 0	NW 1	NW 0	10	10	10	10.9	●° a, ● p
26	11.3	15.8	11.0	12.7	−4.3	726.1	725.7	727.0	87	53	86	W 0	W 0–1	NE 0	6	8	4	.	
27	9.0	17.5	13.6	13.4	−3.7	726.5	726.1	727.2	78	50	84	NE 0	NW 0–1	NW 0	0	3	10	1.1	● 20
28	13.5	18.1	12.9	14.8	−2.4	727.4	726.6	**727.9**	77	51	86	E 0	NW 0	SE 0	3	10	7	.	
29	17.8	18.0	12.9	16.2	−1.0	**727.9**	726.5	726.5	79	57	83	SE 0	NW 0–1	NE 0	2	5	0	.	
30	12.4	21.1	13.3	15.6	−1.7	726.1	723.5	723.3	73	43	74	E 0	NW 0–1	E 0	0	2	0	.	
Mittel	12.7	16.7	12.7	14.0	—	721.1	720.7	721.8	84	61	89				6.5	7.7	7.9	Summe 239.1	

Juni 1926.
Observatorium.

Genf.

$\lambda = 6^{\circ}\,9'$, $\beta = 46^{\circ}\,12'$,
$Hb = 405.0^{m}$, $G = 0.02\ ^{m}/_{m}$.

1	11.0	16.4	11.8	13.0	−2.4	727.9	727.1	726.2	87	54	84	SW 0	SW 1	NNE 1	9	8	0	.	
2	9.8	12.6	9.5	10.0	−5.5	722.2	720.4	721.3	87	81	86	SE 0	SW 2	SW 1	9	10●	10●	**9.4**	● 11³/₄–22¹/₂, n
3	9.0	10.7	9.4	9.6	−6.0	721.5	721.9	723.1	77	74	85	SW 1	SW 2	SW 1	10	9	10	0.9	●° p, n
4	9.4	12.0	9.0	9.7	−6.0	723.7	724.0	723.6	86	78	97	W 0	SE 1	NNE 0	9	10	0	0.4	●° p, n
5	**8.0**	13.2	13.2	11.3	−4.5	723.1	722.6	724.1	94	79	84	NE 0	NE 0	SSW 1	10	8	10	2.4	●° p, n
6	11.8	16.6	12.2	13.6	−2.4	725.3	725.1	726.7	90	63	84	E 0	NNW 1	SW 0	7	4	8	.	
7	12.2	17.8	13.2	13.9	−2.2	727.3	726.8	728.4	86	63	85	SE 0	SSW 1	SW 1	6	9	9	0.9	●° p, n
8	11.8	18.0	15.0	15.0	−1.1	728.5	727.9	727.6	95	71	87	NNW 0	SW 1	SW 1	9	10	10●	0.7	●° p, n
9	14.0	16.0	17.0	16.0	−0.3	726.4	724.9	721.3	91	77	70	W 0	NNE 1	NNE 1	10	0	10	0.7	●° p, n
10	13.2	16.8	13.0	15.2	−1.2	724.3	724.7	724.4	86	61	72	SW 0	SW 1	W 1	10●	9	4	3.2	●° p, n, ⊼ 16¹/₂
11	12.8	21.5	18.0	16.6	0.1	724.3	722.6	723.0	71	**43**	64	W 0	SSW 2	SSW 1	9	5	10●	0.3	●° p, n
12	14.4	18.0	16.3	16.9	0.3	722.1	720.4	721.0	80	62	80	SW 0	NNE 1	SW 1	10	3	10●	3.8	● p, n, ⊼ 17³/₄
13	14.2	13.6	11.0	13.5	−3.2	**719.6**	722.2	722.7	95	84	89	SSW 1	SSW 1	SW 1	10	10●	0	7.1	● p, n
14	12.0	16.6	11.1	13.2	−3.7	721.9	720.9	723.0	86	63	85	SE 0	SW 1	NW 0	10●	9	8	3.1	● a, p, ⊼ 16, ⌒ 19¹/₂
15	11.6	15.8	12.0	12.7	−4.2	726.2	728.3	729.7	83	69	80	SSW 1	SW 1	SW 0	10	9	1	0.4	●° a
16	12.4	19.2	16.1	15.4	−1.7	729.7	728.9	728.1	83	60	80	SE 0	SW 1	SW 1	10	9	9	0.3	●° n
17	16.0	21.4	17.0	17.7	0.6	727.3	725.7	724.7	83	55	72	SSW 0	SSW 1	SSW 1	5	4	9	1.3	(l) 16¹/₂, ● n
18	14.2	16.8	12.0	15.0	−2.2	720.8	721.6	723.1	87	62	74	SSW 1	SW 2	SW 1	10●	8	10●	6.7	● a, p, ⌒ 18¹/₂
19	11.0	13.7	12.6	12.6	−4.8	725.2	727.7	730.3	95	83	95	N 0	N 0	NNW 0	10	9	10	0.3	●° n
20	13.6	18.5	15.8	15.5	−1.9	731.4	730.7	730.7	84	50	64	NW 0	NNE 2	NNE 1	0	0	0	.	
21	15.4	21.3	19.5	17.8	0.3	730.9	728.9	727.2	72	49	77	SW 0	NNE 1	SW 0	0	0	0	.	
22	18.0	21.6	19.3	19.5	1.9	726.1	723.6	724.5	80	70	81	SW 0	N 1	NW 0	0	3	8	3.2	⊼ ● 15
23	17.0	21.8	19.4	19.3	1.6	724.1	724.0	723.9	93	58	63	N 1	N 0	NE 1	7	2	9	.	
24	17.6	**24.0**	17.3	18.2	0.5	724.2	723.2	725.8	83	48	77	NW 0	SW 1	NNE 1	4	9	9	.	
25	14.2	16.7	12.3	14.4	−3.4	726.4	728.7	730.0	78	56	69	SW 1	NNE 2	NNE 1	3	3	0	0.9	⊼ ● 11¹/₂
26	11.2	17.0	14.5	13.7	−4.2	730.4	729.9	730.4	77	52	56	NNE 1	NNE 2	NNE 2	1	0	0	.	
27	12.4	19.0	16.0	14.8	−3.2	731.1	730.7	731.0	72	56	59	NNE 1	NNE 1	NNE 1	0	0	0	.	
28	13.6	19.8	15.9	15.9	−2.2	731.9	730.9	731.8	71	57	68	NNE 1	NNE 1	NNE 1	0	0	0	.	
29	13.6	20.2	17.0	16.4	−1.7	**732.3**	730.8	729.9	78	61	61	NNE 1	N 1	NNE 1	0	1	0	.	
30	14.3	20.3	18.0	16.7	−1.4	730.4	728.5	727.2	76	61	60	NNE 1	NNE 1	NW 1	0	1	0	.	
Mittel	13.0	17.6	14.5	14.8	—	726.2	725.8	726.2	84	63	76				6.3	5.4	5.5	Summe 46.0	

Die Beobachtungstermine von Genf sind 7³⁰, 13³⁰, 21³⁰. Die Temperatur-Tagesmittel resultieren aus 8 Beobacht. in dreistündigen Zeitintervallen.

$\lambda = 8^\circ 33'$, $\beta = 47^\circ 23'$.
$Hb = 493.2^m$, $G = 0.08\ ^m/_m$.

Zürich.

Juni 1926.
Meteorol. Zentralanstalt.

Tag	Lufttemperatur 7³⁰	13³⁰	21³⁰	Mittel	Abweich. vom Normalst.	Luftdruck 7³⁰	13³⁰	21³⁰	Relative Feuchtigkeit 7³⁰	13³⁰	21³⁰	Windrichtung und Stärke 7³⁰	13³⁰	21³⁰	Bewölkung 7³⁰	13³⁰	21³⁰	Niederschlag	Witterung
1	10.0	11.8	9.4	10.4	−4.5	719.8	719.8	719.0	89	88	91	W 1	SE 1	SE 1	7	6	1	1.8	● 10½–10¾, 12½–12¾, *)
2	7.3	19.5	10.2	12.3	−2.7	714.0	711.3	713.4	93	40	94	SE 0	W 1	W 1	3	9	10●	12.6	△, ●° 16½–18, ● 19–24, ⊕² I
3	7.9	11.8	8.7	9.5	−5.6	713.6	713.3	714.8	96	71	95	SW 1	S 1	SW 1	10●	10	10●	19.3	● 0–8, 14–14½, 16¾–24
4	7.2	7.4	8.4	7.7	−7.5	714.4	715.2	716.1	90	96	100	W 2	SE 1	SW 1	10●	10●	10●	18.9	● 0–19, ●° 19–23
5	9.4	19.0	13.6	14.0	−1.3	714.9	714.2	715.5	91	44	82	SE 0	NW 0	SW 1	6	2	5	2.2	●° 2–4
6	12.6	12.5	11.3	12.1	−3.4	717.0	717.8	718.6	84	84	94	W 1	SW 1	E 0	10	10	10	2.0	● 0¼–3, 10¾–13, 22¾–23¼
7	11.4	15.4	12.4	13.1	−1.5	718.8	718.2	718.8	92	64	95	S 1	SW 1	W 1	10	9	10	2.4	●° 1¾–6, 12¾–13¼, *)
8	12.8	17.3	12.4	14.2	−1.5	719.3	719.3	719.9	87	67	97	W 1	SW 1	NW 1	10	10	10●	4.0	◡ 0¼–1½, 6–7, ● 16½–17,
9	12.5	20.0	14.9	15.8	0.0	719.3	718.1	714.4	98	44	90	SE 1	SW 0	SE 1	10	2	6	0.1	● 0–2½, ●° n (9/10) [18¾–24
10	13.4	11.8	10.4	11.9	−4.0	715.6	716.8	716.7	87	95	98	NW 2	NW 1	E 1	10	10●	3	2.8	● 8–15½ m.U., 21¼–23¾
11	12.0	19.9	13.6	15.2	−0.8	716.3	714.1	715.4	84	46	92	S 1	SW 1	NW 1	3	9	10	5.0	●° 18¼–24
12	13.6	21.5	13.3	16.1	0.0	715.2	713.5	714.3	95	52	98	E 1	NE 1	E 1	9	2	9	15.2	●° 0–3, ⌞ ● 18¼–21 m.U., *)
13	15.0	15.2	11.7	14.0	−2.2	710.4	712.3	714.9	90	86	81	NE 1	NW 2	NW 1	7	10	9	9.2	●° 11½–11¾, ● 13¾–17½
14	11.7	17.6	10.2	13.2	−3.1	713.8	712.7	714.5	84	58	98	NE 1	S 1	S 1	5	5	10	7.3	● 9¼–9½, 14¾–16¼, 19¼–22
15	10.6	15.6	11.5	12.6	−3.8	716.9	718.4	721.1	88	66	86	W 1	W 1	SW 1	10	4	6	3.5	● 2½–3½, 10¾–14¼ m.U., *)
16	12.0	16.2	12.4	13.5	−3.0	721.3	720.9	720.6	76	53	93	SW 1	SW 1	SE 1	2	10	9	0.8	●° 13¾, 15¾, 17½–19, *)
17	14.2	15.9	13.6	14.6	−2.0	719.3	718.3	716.2	90	87	100	SW 1	SW 1	S 1	10	10●	9	5.0	● 10¾–14 m.U., 16½–17, *)
18	13.3	11.8	11.2	12.1	−4.6	712.7	712.6	714.1	90	95	90	SW 1	S 1	SW 1	10●	10	9	23.7	● 4–11, 16–17¼, 21¼, *)
19	10.0	13.8	11.2	11.7	−5.1	715.8	718.8	722.4	100	90	100	W 1	NW 0	SW 1	10●	10●	10	9.4	● m.U. 2½–14¼, 16½–18¾,
20	12.2	20.3	14.7	15.7	−1.2	723.9	724.0	724.1	97	43	87	NW 1	NW 1	E 0	7	2	7	.	● 0–1¼ [23¼–24
21	13.6	25.5	18.8	19.3	2.3	723.4	721.3	719.7	78	44	79	E 0	E 1	E 1	0.	0	0	.	
22	16.6	24.6	15.6	18.9	1.8	718.5	716.2	717.7	88	56	100	E 0	W 1	S 0	1	8	10●	7.3	●° 13, 18½–19¼, ● 20¼–23¾
23	15.3	22.0	18.2	18.5	1.3	717.0	716.5	716.5	98	56	75	NW 0	N 1	E 1	10	4	8	.	● 1¾–2¼, ●° I
24	15.6	22.9	14.0	17.5	0.3	716.4	715.6	718.3	72	37	97	N 0	W 1	NE 1	6	7	10●	5.9	●° 16¾–18¾, ● 18¾–24 m.U.
25	10.8	10.4	8.1	9.8	−7.5	719.6	721.4	723.5	84	97	100	NE 1	E 1	W 0	10	10●	4	9.6	● 2¼, 10–14, 15–19 m.U.
26	8.0	17.8	10.6	12.1	−5.3	723.5	723.0	724.1	100	49	76	W 0	E 1	NE 1	10≡	8	1	.	≡ I
27	9.9	19.3	14.8	14.7	−3.2	723.7	723.3	723.9	84	38	56	NE 1	NE 1	NE 1	2	3	6	.	
28	11.8	21.2	14.9	16.0	−1.6	724.5	723.8	725.0	79	34	65	NE 1	NE 1	NE 1	2	2	6	.	
29	12.2	20.8	14.0	15.7	−1.9	725.1	724.0	723.6	80	38	77	NE 1	NE 1	E 1	1	2	1	.	
30	12.1	22.2	15.3	16.5	−1.2	723.2	721.9	720.9	78	38	67	NE 1	E 1	E 1	1	2	0	.	△
Mittel	11.8	17.4	12.7	14.0	—	718.2	717.9	718.6	88	62	88				6.7	6.5	7.0	Summe 168.0	

*) 1. ●° bis 13¼. *) 7. 16¼–16¾, 19¾–20½, 22–23. *) 12. ● 22–0½. *) 15. ● ⸙ 15½–15¾, 19½–20. *) 16. n (16/17). *) 17. 20½–21. *) 18. 23½–0½, ⌞ ● ▲° 16, ⸙ III.

$\lambda = 8^\circ 30'$, $\beta = 47^\circ 3'$,
$Hb = 1787.3^m$, $G = -0.11\ ^m/_m$.

Rigi-Kulm.

Juni 1926.
Beobachter: *J. Wiget.*

Tag	7³⁰	13³⁰	21³⁰	Mittel	Abweich. vom Normalst.	7³⁰	13³⁰	21³⁰	7³⁰	13³⁰	21³⁰	7³⁰	13³⁰	21³⁰	7³⁰	13³⁰	21³⁰	Niederschlag	Witterung
1	0.3	3.8	3.2	2.4	−3.4	614.5	616.2	615.7	*100	*90	*95	NW 0	NW 0	W 0	10	5	7	2.0	≡ a, ● n (1/2)
2	5.6	9.0	2.5	5.7	−0.2	611.3	609.9	609.6	18	15	90	S 1	SE 1	NW 2	0	10	10	9.6	≡ ● ✳ n
3	−1.8	1.2	−0.2	−0.3	−6.3	609.9	609.3	610.1	92	90	90	NW 2	NW 0	NW 2	10	10	10	14.4	≡ ✳ n
4	−1.0	0.2	1.4	0.2	−5.9	609.9	610.1	611.7	94	95	95	NW 2	NW 2	NW 1	10	10	10	17.9	✳ p, ≡ ● n
5	4.8	9.6	4.8	6.4	0.1	611.9	611.7	612.4	26	24	48	S 1	SW 0	SW 0	0	0	10	24.5	● n (5/6)
6	3.8	3.0	2.8	3.2	−3.2	613.3	614.0	614.3	88	90	60	W 0	NW 1	NW 1	10	10	10	7.5	≡ a, ● n (6/7)
7	2.8	7.6	3.0	4.5	−2.0	614.9	615.5	615.3	92	36	95	W 0	NW 0	NW 2	10	10	10	12.4	≡ a, n, ● n (7/8)
8	3.8	3.4	5.0	4.1	−2.5	615.8	616.1	616.0	93	50	92	NW 3	NW 1	NW 1	10	10	10	10.2	⸙ I, ≡ ● n
9	6.2	10.0	12.2	9.5	2.8	615.9	616.4	614.8	25	23	15	NW 1	W 0	NW 2	10	7	5	.	
10	4.0	3.0	4.2	3.7	−3.2	612.4	613.0	613.3	92	90	52	NW 2	NW 3	NW 1	10	10	7	4.9	≡ a, p, ● p, ⸙ II
11	4.2	10.4	10.1	8.2	1.2	617.4	612.1	612.3	45	23	30	SW 1	NW 0	NW 1	3	5	10	2.6	● n
12	10.0	14.4	15.2	13.2	6.1	612.9	612.8	610.9	20	15	8	W 0	S 1	S 2	10	0	5	10.4	● n (12/13)
13	12.0	8.0	3.0	7.7	0.5	608.3	609.8	611.5	18	90	85	S 4	W 3	W 0	5	10	10	19.0	● p, ⸙ II
14	2.8	6.0	2.8	3.9	−3.4	610.0	609.7	609.2	69	39	75	W 0	SW 0	NW 1	10	5	10	9.0	≡ ● n
15	1.4	2.4	2.8	2.2	−5.2	612.1	613.7	615.7	90	90	90	W 2	W 1	NW 2	10	10	10	12.8	≡ a, n, ● n
16	2.2	5.4	4.5	4.0	−3.6	615.6	616.6	617.6	80	32	85	W 0	W 0	NW 2	3	10	10	14.2	≡ ● n (16/17)
17	5.2	5.6	7.2	6.0	−1.7	616.1	615.8	614.7	96	86	86	NW 2	NW 1	NW 1	10	10	10	15.4	● a, ≡ a, p
18	5.2	2.0	2.4	3.2	−4.6	610.1	609.1	609.7	84	86	90	NW 1	NW 4	NW 3	10	10	10	42.0	≡ ● p, ⸙ II, III
19	2.8	3.6	4.4	3.6	−4.3	611.9	614.5	616.7	90	90	90	NW 1	NW 0	SE 1	10	10	10	59.0	≡ ● n–n
20	3.4	5.6	8.4	5.8	−2.2	619.0	619.5	620.5	93	40	27	E 0	E 0	NE 0	10	5	3	.	
21	8.4	13.6	16.0	12.7	4.6	620.5	619.9	619.4	10	22	10	E 1	NE 0	NE 0	0	0	0	.	
22	12.2	14.0	8.0	11.4	3.2	618.1	616.6	615.9	45	45	82	NW 0	NW 0	SW 1	3	10	10	5.7	⌞ 15, ≡ ● n
23	10.6	12.0	9.4	10.7	2.4	615.8	615.9	615.2	87	40	85	W 0	W 0	W 0	5	5	10	.	
24	8.8	10.8	6.2	8.6	0.2	615.9	616.1	614.5	65	37	90	W 0	SW 0	W 1	10	7	10	34.5	≡ ● n
25	2.0	0.0	−0.4	0.5	−8.0	615.2	616.6	616.8	85	90	90	NE 1	NW 1	NW 1	10	10	10	14.6	✳ p, ≡ p, n
26	1.4	0.8	5.2	2.5	−6.0	617.6	618.2	618.6	73	47	30	E 1	NE 1	NE 2	5	5	5	.	
27	3.0	5.6	5.0	4.5	−4.1	618.9	619.4	619.8	40	50	35	NE 1	NE 1	NE 1	0	0	5	.	
28	5.0	7.4	8.2	6.9	−1.8	620.3	620.6	620.6	45	35	16	NE 0	NE 1	NE 1	0	3	0	.	
29	5.8	7.6	9.0	7.5	−1.3	620.8	620.6	620.5	47	56	18	NE 1	NE 1	NE 1	0	5	3	.	
30	7.0	8.4	10.0	8.5	−0.4	620.5	619.6	618.8	26	30	22	NE 1	NE 1	NE 1	0	0	0	.	
Mittel	4.7	6.5	5.9	5.7	—	614.9	615.0	615.1	64	55	63				6.5	6.7	7.7	Summe 342.6	

Juni 1926.
Beobachter: *G. Krättli.*

Bevers.

λ — 9° 53', β — 40° 33'.
H_b = ca. 1710^m, G = −0.12 $^m/_m$.

Tag	Lufttemperatur 7^{30}	13^{30}	21^{30}	Mittel	Abweich. vom Normalst.	Luftdruck 7^{30}	13^{50}	21^{30}	Relative Feuchtigkeit 7^{30}	13^{30}	21^{30}	Windrichtung und Stärke 7^{30}	13^{30}	21^{30}	Bewölkung 7^{30}	13^{30}	21^{30}	Niederschlag	Witterung
1	3.8	8.7	1.9	4.8	−3.3	619.1	619.6	620.1	69	48	77	NE 1	W 1	S 0	9	6	3	0.0	✳° a
2	3.0	9.1	4.0	5.4	−2.8	618.0	616.6	615.2	67	59	90	W 0	SW 1	W 0	7	10	10	5.5	●° 20, △° III, ✳ n (2/3)
3	1.0	1.5	**0.2**	0.9	−7.4	**612.8**	613.5	614.7	96	87	98	NW 0	NW 0	NW 0	10	10	10	9.2	✳, ✳² a, ✳° n (3/4)
4	1.8	6.0	1.9	3.2	−5.2	614.4	615.4	617.3	89	71	97	SW 0	W 0	S 0	10	10	10	5.5	✳° I, ●° p, n
5	2.5	10.5	3.9	5.6	−3.0	617.3	617.6	618.9	76	56	80	S 0	S 3	W 0	8	4	1	.	⸗ II
6	10.5	11.5	1.7	7.9	−0.8	618.7	618.5	619.4	44	58	95	W 0	SE 0	S 0	5	9	10	14.5	●° 13, ● p, ✳ 17 1/2–n
7	4.2	9.5	6.1	6.6	−2.2	619.6	619.6	620.2	83	58	79	W 0	W 0	W 0	10	9	9	2.0	●° 0–10 zeitw.
8	8.0	11.5	6.9	8.8	−0.1	619.9	621.3	621.5	61	54	80	NE 1	W 1	NW 0	7	10	10	.	
9	8.0	14.7	6.9	9.9	0.9	621.0	621.2	621.1	76	52	84	NE 1	SW 1	W 0	10	9	0	.	
10	10.6	12.6	5.6	9.6	0.5	618.6	617.4	618.5	72	67	81	NE 0	W 0	W 1	9	9	10	3.5	● 18–n
11	8.3	13.4	9.1	10.3	1.0	618.7	617.8	619.0	50	46	69	NE 1	W 1	NW 0	5	4	9	.	
12	13.6	16.4	10.1	13.4	4.0	619.0	619.2	619.1	48	51	89	W 0	W 1	W 0	5	3	10	7.5	● 19–n zeitw.
13	11.4	12.0	5.0	9.5	0.0	617.8	616.7	616.6	65	61	90	SW 0	W 1	W 0	7	10	10	**35.2**	●° 11 3/4–p, ● ✳ 18 1/2–n
14	3.2	7.3	3.6	4.7	−4.9	614.8	614.3	615.3	85	56	88	S 0	W 2	NE 1	9	10	10	2.0	●° n
15	4.9	7.2	4.2	5.4	−4.3	617.0	619.1	621.3	79	66	85	S 0	NW 1	W 0	10	8	8	1.0	●° p zeitw.
16	7.2	10.8	6.5	8.2	−1.6	621.7	62.20	622.4	51	50	81	E 0	W 0	NW 0	8	2	9	0.0	●° 18 1/2–n zeitw.
17	10.5	14.8	7.5	10.9	1.0	621.2	61.99	619.4	52	48	90	S 0	SW 1	W 0	6	7	9	1.5	● 18 1/4–n
18	10.2	7.4	3.8	7.1	−2.9	615.8	61.50	615.3	66	82	94	SW 0	NW 0	W 0	9	10	9	8.5	●° 10 1/4–n zeitw.
19	4.2	7.8	5.7	5.9	−4.2	615.7	61.80	621.7	80	62	71	NE 1	NW 2	NE 1	10	10	9	0.8	●° zeitw.
20	7.7	11.8	7.0	8.8	−1.4	623.5	62.40	626.1	61	53	65	NE 1	NE 0	SW 0	6	3	9	.	
21	11.0	17.8	5.7	11.5	1.2	625.7	624.1	624.4	45	45	93	NE 1	S 0	W 0	1	2	1	0.5	● 16 1/4–16 1/2
22	12.3	18.2	5.5	12.0	1.7	622.3	620.9	621.4	47	53	94	SW 0	SW 0	W 0	1	2	7	.	
23	12.9	**18.3**	5.9	12.4	2.0	619.6	619.0	619.9	46	47	76	W 1	S 0	W 0	1	6	9	.	
24	10.9	13.3	8.9	11.0	0.5	619.6	619.2	619.7	81	68	84	SE 0	SW 1	SE 1	10	10	10	8.4	● a, p zeitw., III
25	8.3	5.3	2.5	5.4	−5.2	619.2	618.8	622.2	73	73	91	NW 1	W 2	NW 0	9	10	9	17.8	K° ● 14, ● ✳ 15–18 1/2
26	4.1	10.1	2.8	5.7	−5.0	622.4	622.6	624.7	68	49	76	N 1	SW 2	W 0	9	6	4	.	
27	6.8	13.4	4.5	8.2	−2.6	624.3	623.4	625.3	45	40	72	S 0	W 0	W 0	1	1	1	.	
28	5.5	8.5	3.7	5.9	−4.9	625.6	625.5	**626.3**	74	67	86	SE 0	W 0	E 0	9	10	1	1.0	● a, p–16 zeitw.
29	8.5	11.4	3.7	7.9	−3.0	625.8	624.8	625.8	45	47	87	SW 0	S 0	NW 0	2	4	0	0.9	● p zeitw.
30	7.7	12.7	4.1	8.2	−2.8	624.5	623.1	623.3	47	**39**	82	SW 0	N 2	W 0	1	4	5	0.1	●° 15–16, 17 zeitw.
Mittel	7.4	11.1	5.0	7.8	—	619.8	619.6	620.5	65	57	84				6.8	6.9	7.1	Summe 125.4	

Juni 1926.
Beobachter: *Kapuzinerkloster.*

Sitten.

λ = 7° 21', β = 46° 14'.
H_b = 548.6^m, G = 0.00 $^m/_m$.

1	11.5	16.8	10.7	13.0	−3.2	714.6	712.9	713.3	70	38	62	NW 0	W 0–1	NE 0	6	7	0	.	
2	12.0	18.7	10.3	13.7	−2.6	710.0	706.2	708.3	57	40	95	NE 0	SW 2	W 0	9	10	10	8.4	● 16–n
3	9.3	12.1	9.6	10.3	−6.1	718.7	708.1	709.5	74	55	80	NW 0	SW 0–1	W 0	10	10	10	0.1	
4	9.2	12.9	**8.7**	10.3	−6.2	710.4	710.9	711.0	86	60	87	W 0	NW 0	NE 0	10	10	0	1.0	● 6 1/4–13
5	10.5	20.7	13.5	14.9	−1.7	710.8	708.8	711.4	65	**27**	65	NE 0	NW 0	W 0–1	0	8	10	0.3	●° 21–n
6	10.8	13.6	10.8	11.7	−5.0	712.0	712.8	713.7	93	80	80	W 0	NE 0	NE 0	10	10	1	4.4	● 6 1/2–17 1/2 m.U.
7	10.8	18.8	13.5	14.4	−2.4	714.2	712.8	714.2	87	36	71	NE 0	SW 1	SW 1	10	5	10	.	
8	13.5	21.4	14.0	16.3	−0.6	715.1	714.0	715.2	71	38	90	W 0	SW 1	W 0	9	6	10	1.8	●° 7 3/4, 8 3/4, 19 1/2–n
9	12.9	19.3	17.8	16.7	−0.3	714.2	713.2	709.8	94	45	55	NE 0	E 0–1	NE 0	10	5	10	.	
10	16.4	17.8	14.4	16.2	−0.9	709.5	710.0	711.3	57	43	56	N 0	SW 1–2	W 0	5	10	9	.	●° 15
11	13.7	23.7	18.2	18.5	1.3	711.9	709.1	710.7	64	28	38	NE 0	NW 0	NE 0	1	3	10	.	
12	14.2	**25.6**	15.9	18.6	1.3	710.6	707.9	709.5	70	33	92	NE 0	E 0	NE 0	10	8	10	1.8	K ● 17 1/4, 19 1/2
13	16.2	13.0	11.8	13.7	−3.7	**706.1**	707.4	709.8	80	98	85	NE 0	SW 0–1	W 0	10	10	8	**19.3**	●° 9 3/4, ●² ⸗ 12 1/4–15, K 13
14	12.5	18.0	11.2	13.9	−3.6	708.8	706.8	709.8	70	42	76	NE 0	W 0	W 0	8	8	10	1.5	● 18 1/4–18 3/4
15	11.5	18.1	12.8	14.1	−3.5	712.8	713.5	716.4	77	39	57	W 0	W 0–1	W 0–1	10	6	7	.	
16	12.0	18.8	15.1	15.3	−2.4	716.8	715.7	715.3	67	39	68	NE 0	SW 0–1	NW 0	10	7	10	0.3	●° n (16/17)
17	14.8	22.7	17.2	18.2	0.4	715.0	712.1	711.5	77	39	53	NE 0	W 0–1	W 0–1	10	5	10	.	
18	14.8	15.1	11.6	13.8	−4.1	708.0	707.7	710.3	75	68	72	NE 0	W 0–1	W 0–1	10	10	10	4.7	● 7 3/4–9 1/4, ● 11–14 1/2 m.U.,
19	11.3	15.5	12.1	13.0	−5.0	711.7	714.1	717.1	84	58	93	SW 0	SW 1–2	NW 0	10	8	10	1.1	● 8–10 1/2, abds. [20 3/4–n
20	14.3	21.2	15.2	16.9	−1.2	718.1	716.9	718.1	73	40	55	NW 0	SW 0–1	NE 0–1	1	1	0	.	
21	14.2	23.8	18.9	19.0	0.8	718.3	715.2	714.8	64	42	68	NE 0	SW 0	NE 0	0	0	0	.	
22	17.4	16.6	16.7	16.9	−1.4	714.1	710.4	712.9	67	42	96	NE 0	W 0	NE 0	0	1	10	5.5	K ● 19
23	16.4	24.8	19.4	20.2	1.9	712.2	710.3	710.6	83	43	44	NE 0	SW 0–1	SW 0–1	4	2	6	.	
24	17.3	23.3	16.1	18.9	0.5	711.7	710.2	712.0	66	39	71	NE 0	W 0–1	W 0	2	8	10	.	
25	15.6	14.2	11.8	13.9	−4.6	712.5	714.6	717.2	65	56	57	W 0–1	SW 1–2	NW 0–1	6	10	5	.	
26	11.4	19.8	14.1	15.1	−3.5	717.7	715.3	716.9	63	35	45	NE 0	SW 1	SW 0	0	1	0	.	
27	12.3	21.1	15.8	16.4	−2.2	718.0	716.1	717.7	60	36	48	NE 0	SW 0–1	N 0	0	3	5	.	
28	14.5	22.7	14.5	17.2	−1.5	718.7	716.9	719.0	65	38	66	NE 0	W 0–1	NE 0–1	0	4	3	* 0.0	●° 15 1/4, 17, 19 3/4
29	13.8	23.0	15.5	17.4	−1.4	**719.4**	716.9	716.9	75	29	49	NE 0	W 0–1	NE 0	0	3	0	.	
30	14.8	24.1	16.0	18.3	−0.5	717.4	714.7	714.4	58	38	51	NE 0	W 0–1	NE 0	0	4	2	.	●° 17
Mittel	13.3	19.2	14.1	15.6	—	713.3	712.1	713.3	72	45	68				5.7	6.1	6.5	Summe 50.2	

$\lambda = 8^\circ 57'$, $\beta = 46^\circ 0'$.
$H_b = 276.2^m$, $G = 0.03\ ^{m}/_{m}$.

Lugano.

Juni 1926.
Beobachter: *G. Malatesta.*

Tag	Lufttemperatur 7³⁰	13³⁰	21³⁰	Mittel	Abweich. vom Normalst.	Luftdruck 7³⁰	13³⁰	21³⁰	Relative Feuchtigkeit 7³⁰	13³⁰	21³⁰	Windrichtung und Stärke 7³⁰	13³⁰	21³⁰	Bewölkung 7³⁰	13³⁰	21³⁰	Niederschlag	Witterung
1	16.8	22.6	19.8	19.7	2.4	733.6	734.1	733.6	21	**17**	22	NNE 1	NNE 3	E 0	0	0	0	.	⸗ II
2	13.8	15.4	10.0	13.0	−4.4	734.7	732.9	732.3	50	65	87	W 0	NE 0	N 0	3	10●	10●	53.4	● a, 18½–24
3	**9.0**	14.2	13.0	12.1	−5.4	729.9	728.0	729.1	76	44	60	N 0	SE 0	N 0	10●	10	10	0.8	● o–1, ●° I–8½
4	11.6	16.4	15.0	14.3	−3.3	731.6	731.9	734.9	68	39	51	N 0	E 0	N 0	10	9	9	.	
5	12.8	17.8	14.2	14.9	−2.9	736.0	736.4	735.5	55	43	63	N 0	SE 0	N 0	6	9	10●	14.0	● n (5/6)
6	13.0	12.8	13.0	12.9	−5.0	736.0	736.6	736.8	75	83	70	SW 0	S 0	N 0	10	10●	8	8.6	● 9½–II, ●° p zeitw.
7	12.6	20.4	18.4	17.1	−0.9	736.0	734.9	734.2	65	36	38	N 0	S 0	N 0	6	4	1	.	
8	14.4	24.8	19.6	19.6	1.5	735.3	734.4	734.4	56	42	58	N 0	S 0	N 0	0	1	3	.	
9	16.2	22.4	20.0	19.5	1.2	736.6	736.7	736.0	65	43	54	N 0	S 0	S 0	10	3	2	.	
10	15.8	18.2	16.2	16.7	−1.7	734.9	734.1	732.6	87	56	65	SW 0	SW 0	N 0	10	10	10	.	
11	14.0	23.8	19.2	19.0	0.5	733.5	733.1	733.9	55	31	52	NE 0	SE 0	N 0	1	1	9	.	
12	15.6	23.0	20.2	19.6	1.0	734.9	734.7	733.4	66	47	50	SE 0	SE 0	N 0	1	7	10	0.8	● abds.
13	18.8	20.2	14.0	17.7	−1.1	732.8	731.8	730.5	55	49	92	N 0	SW 0	SW 0	4	10	10●	**81.0**	●° a, ●² p, n; ⊼ 16½–18½
14	13.0	21.6	18.0	17.5	−1.4	728.9	**727.7**	729.0	53	36	62	NE 0	S 0	N 0	10	4	10	.	⊼ n (13/14)
15	17.4	24.4	20.0	20.6	1.6	731.4	733.0	734.8	31	**17**	30	NE 1	NE 1	NE 1	2	2	1	.	
16	17.2	21.0	21.0	19.7	0.6	736.7	736.3	736.2	35	34	42	NE 1	S 0	N 0	0	7	0	.	
17	16.0	23.2	19.0	19.4	0.2	736.9	733.3	733.1	57	37	62	N 0	S 0	N 0	1	1	8	3.2	● n (17/18)
18	16.0	15.6	15.2	15.6	−3.7	732.0	729.9	729.3	70	71	60	E 0	S 0	NE 0	10	10●	5	12.2	● a m.U., p
19	14.0	21.6	21.0	18.9	−0.5	730.7	732.3	734.5	43	23	21	NE 0	NE 1	NE 3	0	4	2	.	⸗ III
20	20.4	25.2	20.6	22.0	2.4	737.9	737.5	738.9	20	**17**	22	NE 1	NE 3	NE 0	2	1	0	.	⸗ II
21	15.6	24.0	20.6	20.0	0.3	740.9	740.2	739.4	50	37	60	NE 0	NE 1	N 0	0	0	0	.	
22	18.6	25.8	20.8	21.7	1.9	736.3	733.4	732.3	61	41	54	N 0	S 0	N 0	0	0	4	1.0	● p zeitw.
23	17.4	**28.0**	24.2	23.2	3.3	732.5	732.1	731.6	61	32	62	S 0	S 0	N 0	1	0	6	7.0	● n (23/24)
24	17.4	19.4	18.0	18.3	−1.7	734.0	734.2	732.9	71	76	85	N 0	SE 0	NE 0	10	10	10	24.2	● p
25	16.8	13.2	18.6	16.2	−3.9	733.1	732.9	735.1	65	73	21	NE 0	N 0	NE 3	4	10	0	27.0	● a m.U., ⊼° p, ⸗ III
26	16.2	24.0	19.0	19.7	−0.5	737.3	737.3	738.7	20	20	20	NE 4	NE 4	N 0	0	0	0	.	⸗ I, II
27	13.4	22.6	18.4	18.1	−2.2	741.9	740.2	741.4	50	37	42	N 0	S 0	N 0	10	1	0	16.0	● n (27/28)
28	13.2	19.4	18.4	17.0	−3.4	**743.3**	742.9	741.8	64	41	54	N 0	S 0	N 0	10	7	0	.	
29	14.6	24.2	19.0	19.3	−1.1	742.8	738.0	740.4	60	31	48	N 0	S 0	N 0	1	1	2	.	
30	14.6	24.2	19.2	19.3	−1.2	740.9	738.3	737.2	59	35	45	N 0	S 0	N 0	0	0	0	.	
Mittel	15.2	21.0	18.1	18.1	—	735.4	734.6	734.8	55	42	52				4.4	4.7	4.7	Summe 249.2	

$\lambda = 7^\circ 35'$, $\beta = 47^\circ 33'$,
$H_b = 277.2^m$, $G = 0.13\ ^{m}/_{m}$.

Basel.

Juni 1926.
Bernoullianum.

Tag	7³⁰	13³⁰	21³⁰	Mittel	Abweich.	7³⁰	13³⁰	21³⁰	7³⁰	13³⁰	21³⁰	7³⁰	13³⁰	21³⁰	7³⁰	13³⁰	21³⁰	Niederschlag	Witterung
1	12.0	15.8	13.3	13.7	−1.7	738.3	737.4	737.0	75	56	78	W 1	SW 1	E 0	10	6	4	.	●° 8½, 9¼, 10¾–11
2	11.7	20.2	11.7	14.5	−1.0	732.2	728.8	731.3	74	**39**	94	E 1	W 1	E 1	2	10	10●	5.2	⊕ 11½, ● 15¾–III
3	10.7	12.3	10.4	11.1	−4.5	731.4	731.6	732.9	81	65	86	E 1	W 1	SW 1	10	10●	10●	10.3	●° II, 15¼, 21–21½, ● 22–24
4	**9.7**	13.6	12.1	11.8	−3.9	732.2	733.0	733.9	92	77	96	W 2	S 1	SE 0	10●	10	10	4.5	● o–10¼, 15¾–16½.
5	12.2	18.9	13.8	15.0	−0.9	733.0	731.7	733.6	87	60	89	E 1	N 1	SE 0	5	2	10	1.5	● 23¾–24 [17½–17¾
6	12.7	15.8	13.8	14.1	−1.9	735.6	736.0	736.7	90	68	82	S 1	SW 2	E 1	10●	10●	7	2.1	●° I, II, ● 17¼–17½, ⊕ 18
7	13.7	18.2	14.8	15.6	−0.5	737.2	736.1	737.3	75	57	76	E 1	NW 2	W 1	2	8	10	0.1	⊕ 10½, ●° 23¼
8	14.7	18.7	13.2	15.5	−0.7	737.9	737.4	738.4	81	64	96	W 2	W 1	SW 0	10	10●	10●	2.9	●° II, 15¾, ● 13¾,
9	12.8	19.7	19.0	17.2	0.9	737.0	735.6	731.2	89	61	68	E 1	E 1	SE 2	10●	2	10	3.2	[17¾–21¾
10	11.9	15.0	13.4	13.4	−3.0	734.7	734.5	734.6	93	78	82	W 2	E 1	SW 1	10●	10	5	3.1	● 5¾–11¾, 16–16¼
11	12.5	15.3	13.6	13.8	−2.7	734.2	733.1	732.8	78	73	95	E 1	N 0	SE 1	10	10●	10●	8.2	● 12–15¾, 18–23¼ m. U.
12	13.5	21.0	13.8	16.1	−0.6	732.9	730.5	731.6	94	64	95	SE 1	E 1	E 1	10●	6	10	**19.2**	● 4¾–6¼ m.U., 8¼–9¾, *)
13	14.3	14.7	12.2	13.7	−3.1	**728.5**	730.7	732.9	96	89	85	SE 0	W 1	SE 1	10	10●	1	6.3	● 2½–3, 4½–6¾, 8½–13½ m.U.
14	10.8	15.8	12.6	13.1	−3.8	732.2	731.1	732.5	94	62	92	SE 1	SW 2	SW 0	10	10●	6	3.9	● 4½–5½, II–16½, 17½–18
15	12.7	15.1	13.3	13.7	−3.3	735.5	737.0	739.4	80	66	78	SW 0	SW 1	SW 1	10	9	2	0.9	● 10¾, 11, 12¼, 13, 18¼
16	14.3	14.5	14.3	14.4	−2.7	739.6	739.4	738.5	73	88	93	SW 1	S 1	SE 1	10	10●	10	5.8	● 11¼–16¾, ●² 15½–15¾
17	14.1	17.5	15.5	15.7	−1.5	737.6	736.2	734.5	98	75	78	S 0	S 1	SW 1	10●	10	10	10.6	● 4¾–10¼ m. U., 14½–16, 16
18	13.0	16.5	13.4	14.3	−3.0	730.3	730.4	732.2	95	76	77	E 1	NW 2	SW 1	10●	10●	10	14.1	● 3–5½, 6¾–11¼ m. U., *)
19	12.4	15.0	13.6	13.7	−3.7	735.2	738.1	741.2	93	82	95	SW 1	N 1	S 0	10	9	9	2.3	● 3–6¾ m. U., 11–12,
20	11.2	18.8	16.2	15.4	−2.1	743.1	742.7	742.7	95	48	89	S 1	W 1	N 1	10≡	1	1	.	≡ I [●° 17¼–17¾
21	14.3	**23.6**	20.3	19.4	1.9	742.0	739.5	737.5	79	52	89	E 1	N 2	W 0	1	0	1	.	
22	18.3	20.9	18.0	19.1	1.5	736.1	734.5	735.6	82	91	96	E 1	N 1	SW 0	5	7	10●	17.4	● 13–13½, 15¼–15½ *)
23	15.4	21.6	17.7	18.2	0.5	735.6	734.7	734.7	82	60	84	W 1	NW 1	SW 0	5	3	5	.	
24	15.7	20.3	15.4	17.1	−0.7	734.7	734.2	737.2	79	67	76	NW 1	N 2	N 1	7	8	10	.	●° 17¼–17½
25	10.1	11.5	11.2	10.9	−7.0	738.6	740.4	742.1	94	89	85	NW 1	SE 1	E 1	10	10●	2	3.5	●° 13–14¼, 15¾–16¼, ⊼ II
26	10.0	14.1	13.2	12.4	−5.6	742.6	742.5	743.0	83	63	84	E 1	N 1	N 0	5	10	2	.	
27	**9.7**	17.9	15.8	14.5	−3.6	743.0	742.4	742.8	85	51	68	W 0	N 1	NW 1	1	7	8	.	
28	10.3	19.5	14.6	14.8	−3.3	743.8	742.8	743.8	93	56	83	SW 0	N 2	W 0	7	5	4	.	
29	10.7	20.5	16.3	15.8	−2.4	**744.3**	742.7	741.9	92	53	85	W 1	N 2	E 1	4	8	1	.	●° 15–15¼
30	12.5	22.0	18.7	17.7	−0.6	741.8	739.8	738.8	83	41	52	W 1	E 2	E 1	0	2	1	.	
Mittel	12.6	17.5	14.5	14.9	—	736.7	736.2	736.8	86	66	84				7.5	7.4	6.6	Summe 125.1	

*) 12. ●° I, 17½–18, ⊼² ●² 18–19½. *) 18. 12¼, 13½–15½ m. U., △° 12½, ∠ 12½. *) 22. 16¾–21¾ m. U., ⊼ 16¾–18¼.

Juni 1926.
Beobachter: *Observatorium.*

Säntis.

$\lambda = 9^\circ\ 20'$, $\beta = 47^\circ\ 15'$.
$Hb = 2500.1^m$, $G = -0.16\ ^m/_m$.

Tag	Lufttemperatur 7³⁰	13³⁰	21³⁰	Mittel	Abweich. vom Normalst.	Luftdruck 7³⁰	13³⁰	21³⁰	Relative Feuchtigkeit 7³⁰	13³⁰	21³⁰	Windrichtung und Stärke 7³⁰	13³⁰	21³⁰	Bewölkung 7³⁰	13³⁰	21³⁰	Niederschlag	Witterung
1	-4.5	-1.0	-3.6	-3.0	-4.0	560.8	561.9	561.8	100	100	80	WNW 1	WSW 1	WNW 0	10≡*	10≡	4	4.0	≡ bis 16½, ✳ bis 11
2	-1.6	3.0	-1.2	0.1	-1.0	558.9	558.0	557.0	60	74	100	WSW 1	SSE 1	SSE 1	2	6	10≡*	17.0	✳ 15, ≡ ✳ n (2/3)
3	-5.0	-5.4	-4.8	-5.1	-6.4	555.6	555.5	556.4	100	100	100	ESE 0	WNW 1	S 1	10≡*	10≡*	10≡*	40.1	≡ ✳ ⸸ n-n
4	-6.0	-4.0	-2.6	-4.2	-5.6	554.4	556.7	558.7	100	100	100	W 1	WSW 1	W 1	10≡*	10≡*	10≡*	50.2	≡ ✳ ⸸ n-n
5	-0.2	1.2	-0.6	0.1	-1.4	558.7	559.7	560.7	80	90	100	WNW 0	W 2	W 2	2	6	9	7.0	≡ 18½, △ 19½
6	0.2	3.6	-2.4	0.5	-1.1	560.7	561.0	561.5	100	100	100	W 0	WSW 0	WSW 1	10≡*	10≡*	10≡*	31.2	≡, ✳° n-n m.U.
7	-1.8	-0.2	-1.0	-1.0	-2.7	561.3	561.9	561.9	100	100	100	WNW 2	W 1	W 3	10≡*	10≡	10≡	20.4	≡, ✳ bis 12
8	-0.6	0.0	0.4	-0.1	-1.9	561.8	563.3	563.7	100	100	100	W 2	W 1	W 3	10≡●	10≡●	10≡●	28.3	≡, ● n-n m.U.
9	-0.5	2.4	5.0	2.3	0.4	563.1	563.7	563.9	100	100	81	W 3	W 4	WSW 3	10≡*●	9	7	.	≡ ✳° ●° bis 10, ⸗ p
10	5.7	-0.2	-1.7	1.3	-0.7	561.1	560.3	560.7	94	94	95	S 1	W 4	W 3	10≡	10≡*	10≡	21.2	≡, ● 9, ⸗ II, ✳ ⸸ p
11	-0.4	2.0	1.4	1.0	-1.1	559.9	560.5	560.9	95	83	100	W 2	SW 2	WSW 3	4	6	10≡●	2.0	≡ 18¼-n, ● 21-n [⸗ III
12	1.5	7.5	2.5	3.8	1.6	561.5	561.9	561.1	93	75	94	WSW 3	SW 3	W 5	10	3	10	8.5	⌞ ● 20¼-20½, ▲ 20¾/4,
13	5.4	4.8	-1.6	2.9	0.6	558.8	558.8	558.9	80	92	97	SSW 4	SSW 2	W 3	6	10≡	10≡△	11.2	≡ 13-n, ● 14½, ✳ ⸸ p,*)
14	-2.3	0.0	-2.5	-1.6	-4.0	557.5	557.4	557.8	88	89	97	W 1	W 1	W 2	10≡	10≡*	10≡*△	21.5	≡, ✳ 8-II, III, △ 8, III
15	-2.5	-1.2	-2.3	-2.0	-4.5	559.0	560.9	563.1	97	100	100	W 1	WSW 2	WSW 1	10≡*	10≡*	10≡*	31.9	≡ ✳ ⸸ n-n
16	-2.2	-0.1	0.6	-0.6	-3.1	563.3	564.3	564.4	99	99	100	WSW 1	WSW 2	WSW 3	10≡	10≡	10≡	5.2	≡, ✳° zeitw., 18 ≡
17	0.4	1.2	1.0	0.9	-1.7	562.9	562.7	561.3	100	100	100	WSW 4	WSW 4	WSW 4	10≡	10≡	10≡	14.7	≡ ⸗, ● 9½
18	0.6	-0.7	-2.2	-0.8	-3.5	558.2	556.4	557.7	100	100	99	SW 2	NW 4	W 3	10≡	10≡△	10≡*	48.2	≡, ● △ 9¾/4, ✳ ⸸ p, n,*)
19	-3.0	-1.0	-0.9	-1.6	-4.4	558.6	561.4	565.1	99	99	99	WSW 2	W 2	ENE 1	10≡*	10≡*	10≡*	56.8	≡ ✳ n-n
20	-0.6	0.8	0.7	0.3	-2.6	566.1	567.8	568.6	99	99	50	N 0	WNW 1	NNW 1	10≡	10	9	.	≡ a zeitw.
21	4.0	7.6	7.0	6.2	3.2	568.3	568.6	567.8	95	75	75	ENE 3	ESE 1	E 0	10	1	1	.	
22	8.0	7.0	4.4	6.5	3.4	565.5	564.5	564.0	92	95	86	WSW 1	WSW 2	WNW 1	10≡	10=	9*	12.6	≡, ⌞ △ 15, ⌞ ● 19¼,*)
23	4.6	8.2	3.7	5.5	2.3	563.0	563.5	563.3	98	89	93	WSW 2	WSW 2	WSW 1	10≡	10≡	10	6.3	≡, ● 18½-19 zeitw.
24	2.7	3.1	1.2	2.3	-1.0	562.3	562.2	562.7	93	97	99	W 3	WSW 3	N 2	10	10≡	10≡●	7.5	≡, ● 15, 18½, ●° n
25	-1.0	-2.6	-4.0	-2.5	-5.9	562.1	562.5	564.1	100	100	100	N 0	N 2	N 1	10≡*	10≡*	10≡*	13.5	≡ ✳ ● n-n, ✳ n (25/26)
26	-4.8	-2.2	-3.8	-3.9	-7.4	564.2	565.2	566.4	97	97	99	NE 1	NE 0	N 0	10≡	10≡	1	1.0	≡, ✳ △ 11
27	-1.4	3.2	0.0	0.6	-3.0	565.2	566.6	567.4	72	91	89	NE 1	NE 1	NW 0	0	10≡	5	.	≡ p zeitw.
28	1.8	3.0	-1.2	1.2	-2.5	567.0	567.7	568.2	79	98	95	W 0	WNW 0	NE 2	5	10≡	10≡*	4.0	≡ 11-n m.U., ⌞ 19¼-20,*)
29	0.6	1.5	-0.4	0.6	-3.1	567.7	567.9	567.8	90	95	83	NE 2	NE 1	NE 2	10≡	10≡△	1	.	≡ l, p, ▲ △ II-18 zeitw.
30	2.2	3.0	0.7	2.3	-1.5	566.6	566.7	565.7	59	98	75	E 1	E 0	NE 1	0	10≡	1	.	≡ p m. U.
Mittel	0.0	1.5	-0.3	0.4	—	561.8	562.3	562.8	92	94	93				8.3	9.0	8.2	Summe 464.3	

*) **13.** △ III, ⸗ a, p. *) **18.** ⸗ 10½-16½. *) **22.** ⸗ 16½. *) **28.** ✳ n.

Juni 1926.
Beobachter: Frl. *F. Lombardi.*

St. Gotthard (Hospiz).

$\lambda = 8^\circ\ 34'$, $\beta = 46^\circ\ 33'$,
$Hb = 2102.9^m$, $G = -0.14\ ^m/_m$.

Tag	Lufttemperatur 7³⁰	13³⁰	21³⁰	Mittel	Abweich. vom Normalst.	Luftdruck 7³⁰	13³⁰	21³⁰	Relative Feuchtigkeit 7³⁰	13³⁰	21³⁰	Windrichtung und Stärke 7³⁰	13³⁰	21³⁰	Bewölkung 7³⁰	13³⁰	21³⁰	Niederschlag	Witterung
1	-1.5	2.1	-2.0	-0.5	-3.7	588.5	590.6	590.4	85	55	81	N 3	N 1	N 2	10	5	10	.	≡ bis 8, 18-n, ⸗ I
2	2.0	2.6	-1.5	1.0	-2.3	588.3	587.2	585.3	61	72	80	S 1	S 1	S 3	10	10	10	15.3	≡ 10-n, ● ✳ 11¼-p, *)
3	-3.2	-1.8	-2.5	-2.5	-5.9	584.1	584.3	584.6	73	71	91	N 2	N 3	N 3	10	10	10	17.7	≡ ✳ n (3/4), ⸗ II, III
4	-1.3	-0.5	-1.6	-1.1	-4.6	585.3	586.2	587.0	64	61	77	N 0	N 2	N 1	10	10	10	2.8	≡ ● n (4/5)
5	3.6	7.4	5.6	5.5	1.8	587.6	588.5	589.0	59	54	81	N 0	SE 1	SE 2	0	5	10	3.0	≡ 17½-n, ● n (5/6)
6	5.2	5.8	0.0	3.7	-0.1	589.6	590.0	590.4	87	78	71	SE 0	SE 1	N 1	10	10	10	14.9	≡ ● 12¾-p, ● ✳ 15-18¼
7	-0.8	2.8	1.0	1.0	-2.9	590.5	590.9	590.6	74	71	91	N 2	N 1	N 2	10	10	10	4.0	≡ bis 9, 16¼-n, ● n
8	1.2	4.4	2.4	2.7	-1.3	590.8	592.5	592.6	93	60	70	N 1	N 1	N 1	10	6	10	12.1	≡ bis 10, 17-n, *)
9	2.2	14.1	8.3	8.2	4.1	592.1	592.6	591.0	85	50	58	N 1	N 1	SE 1	10	5	2	7.3	≡ bis 9½, ● 9-10
10	5.5	5.2	0.2	3.6	-0.6	589.4	588.9	589.7	64	65	67	SE 2	SE 1	N 1	10	10	10	31.5	≡, ● a
11	2.7	10.4	5.2	6.1	1.7	589.3	589.4	589.8	60	48	58	N 2	N 0	SE 2	0	0	7	.	
12	6.1	10.0	5.6	7.2	2.7	590.6	590.9	590.4	59	50	81	SE 1	SE 1	SE 1	7	10	10	32.2	● 11-11¾, 17-n, ≡ 20-n
13	4.3	5.1	0.5	3.3	-1.3	588.4	586.9	587.4	88	75	78	SE 2	SE 2	N 1	10	10	10	28.1	≡ bis 9, ● n-15¼
14	-1.0	1.6	-0.6	0.0	-4.7	585.8	585.8	586.2	67	70	92	N 2	N 1	N 1	10	10	10	5.3	≡ 18-n, ✳ n (16/15)
15	-0.8	1.4	-1.0	-0.1	-4.9	587.5	589.8	590.9	79	75	89	N 2	N 2	N 2	10	8	10	3.8	≡, ● n (15/16)
16	-1.2	1.0	-0.4	-0.2	-5.1	592.0	592.1	592.1	64	60	81	N 2	N 1	N 1	0	10	10	.	≡ 20-n
17	3.2	7.4	4.8	5.1	0.1	592.6	592.1	590.6	73	58	70	N 1	N 0	N 0	6	10	10	2.0	⌞ ● 9¼-9½, 20¾-22
18	4.2	8.0	-2.0	3.4	-1.7	587.5	586.0	586.2	69	66	85	SE 0	SE 0	N 1	10	10	10	12.6	≡ a, n, ● 9¼-10¼, *)
19	-1.4	-0.5	-0.7	-0.9	-6.1	586.8	589.6	592.4	88	79	98	N 2	N 3	N 4	10	10	10	17.1	≡, ✳ 8½-11½, ⸗ p, n
20	1.4	5.3	2.4	3.0	-2.3	594.9	595.2	597.1	89	64	65	N 3	N 2	N 2	10	0	0	.	≡ bis 9¼, ⸗ I
21	9.3	12.7	8.4	10.1	4.7	597.3	596.4	594.1	51	37	48	N 1	N 0	N 0	0	0	0	.	
22	9.0	11.6	6.2	8.9	3.4	593.5	592.9	590.4	55	48	65	N 1	N 0	N 1	0	0	7	7.0	⌞ ● 17¼-19¼
23	6.4	10.8	7.9	8.4	2.7	591.1	591.6	590.8	47	41	71	N 0	N 0	N 0	0	0	3	.	≡° abds.
24	6.2	9.8	2.3	6.1	0.3	590.9	590.9	591.1	73	81	92	N 0	N 0	N 0	4	10	10	4.9	≡ 10-n, ● n (24/25)
25	1.4	0.0	-2.4	-0.3	-6.3	591.1	590.7	591.8	89	75	84	N 1	N 2	N 2	10	10	10	3.4	≡, ✳ 13¼-15¼
26	-2.5	0.3	0.8	-0.5	-6.6	593.7	593.9	594.1	89	64	73	N 1	N 2	N 2	10	6	10	.	≡ bis 10, 20-n
27	4.4	6.2	2.4	4.3	-1.9	594.5	595.4	595.6	58	46	76	N 1	N 1	N 2	0	0	10	.	≡ 19½-n
28	2.2	10.1	6.7	6.3	0.0	595.9	596.1	596.2	89	61	69	N 1	N 0	N 0	10	10	5	1.9	≡ bis 9, ≡° abds., ● n
29	2.6	6.7	7.2	5.5	-0.9	596.3	596.4	596.1	71	50	64	N 0	N 0	N 1	0	0	0	.	
30	4.2	8.1	3.8	5.4	-1.1	595.1	594.8	594.1	55	48	51	N 1	N 1	N 0	0	3	0	.	
Mittel	2.4	5.6	2.2	3.4	—	590.7	591.0	590.9	72	61	75				6.6	6.6	7.8	Summe 226.9	———

*) **2.** ✳ n, ⸗ III. *) **8.** ● 14¼-19½ zeitw. *) **18.** 12-12¾, 14-14½, ● ✳ 17½-19.

$\lambda = 7^\circ 26'$, $\beta = 46^\circ 57'$,
$Hb = 572.2^m$, $G = 0.05$ m/m.

Bern.

Juli 1926.
Tellur. Observatorium.

Tag	Lufttemperatur 7³⁰	13³⁰	21³⁰	Mittel	Abweich. vom Normalst.	Luftdruck 7³⁰	13³⁰	21³⁰	Relative Feuchtigkeit 7³⁰	13³⁰	21³⁰	Windrichtung und Stärke 7³⁰	13³⁰	21³⁰	Bewölkung 7³⁰	13³⁰	21³⁰	Niederschlag	Witterung
1	11.4	18.9	15.4	15.2	−2.0	712.1	711.4	711.5	72	47	61	NE 1	NE 2	NE 1	0	3	0	.	
2	13.0	19.0	17.2	16.4	−0.9	712.1	712.2	712.9	85	60	72	NE 0	NE 1	NE 1	7	6	10	.	
3	15.0	21.6	17.8	18.1	0.8	712.9	712.3	711.7	87	63	87	E 0	NNE 1	N 0	10	8	1	0.6	
4	14.7	20.4	16.9	17.3	−0.1	711.7	711.6	711.5	91	58	74	N 0	SW 1	SW 0	5	7	7	.	● 4–5, ⚢° 4½–4¾ m.U.,
5	15.3	21.9	18.6	18.6	1.1	710.9	710.1	**708.8**	84	49	72	S 0	W 1	SE 0	8	3	8	7.4	[12–18, 23–24
6	13.7	17.2	15.5	15.5	−2.0	710.1	709.8	709.3	95	84	92	W 0	W 0	S 0	10	8	10	20.7	⚢ 3–4½, ●² 3–9½ m.U., ●°
7	14.0	14.1	12.6	13.6	−4.0	709.4	709.5	709.8	95	92	95	WSW 0	W 0	SW 0	10	10	10	**32.0**	● 0–24 m. U., ●² 2–5
8	11.3	14.6	13.3	13.1	−4.6	710.3	711.5	713.1	97	88	94	SE 0	SW 0	SW 0	10	10	10	6.8	≡° 6–10, ●² 1–9½, ●◡ 16–17,
9	13.0	16.2	14.6	14.6	−3.1	713.2	713.5	714.5	98	86	94	SW 0	SE 0	S 0	10	10	10	.	≡ bis 8¼, ●◡ 5–7 [21–24
10	14.8	18.6	15.6	16.3	−1.5	715.1	715.1	716.2	93	66	73	S 0	W 1	W 0	10	10	10	.	≡° bis 11
11	13.7	18.5	15.4	15.9	−1.9	716.5	716.2	716.1	87	50	84	W 0	N 1	W 0	9	6	1	0.5	
12	11.4	19.5	16.2	15.7	−2.2	715.6	715.0	714.7	95	51	69	E 0	NE 2	NE 0	10	2	0	.	●² 7–7¼
13	13.9	20.8	19.2	18.0	0.1	713.8	713.4	713.1	82	59	82	NE 0	NE 1	NE 0	0	3	0	.	
14	17.0	25.1	18.2	20.1	2.2	713.8	712.5	712.7	86	52	72	SE 0	SW 0	SE 1	4	3	1	9.4	⚢ ●² △² 15–15¾, ●°–16¼
15	15.1	23.3	17.7	18.7	0.8	712.3	711.3	711.6	92	64	80	SE 1	E 0	SE 1	9	1	3	0.8	●° 5–7, 17½–17¾, ●² 8¼,*)
16	16.4	24.8	17.8	19.7	1.7	712.2	711.9	713.5	85	55	94	SW 0	NW 1	SW 0	4	5	2	0.8	⚢ ● 14–14½, ●° 19, ☵ III
17	16.1	23.8	20.5	20.1	2.1	714.2	713.8	713.6	90	55	76	S 0	NE 1	NW 0	2	1	0	.	
18	17.2	27.1	22.4	22.2	4.2	705.0	714.3	713.2	84	51	85	SW 0	SW 0	SW 0	0	0	10	.	
19	19.5	**27.7**	20.4	22.5	4.5	713.4	711.8	710.4	81	47	88	SW 0	N 1	SE 1	9	1	10	17.2	●° 7–1, 20¼, 21–23, ●² 23–24
20	15.7	19.6	16.9	17.4	−0.6	712.7	712.8	713.9	94	64	74	W 0	SW 2	SW 1	10	8	6	0.2	●° 0–7 m.U., 12¾
21	14.8	20.7	16.2	17.2	−0.8	715.4	714.2	713.3	78	**45**	67	W 1	W 2	W 0	7	3	0	.	
22	15.3	18.2	14.4	16.0	−2.0	713.0	715.0	716.4	66	51	74	W 1	SW 1	NW 0	8	3	1	.	●° 1–8
23	13.0	22.1	18.3	17.8	−0.2	**717.1**	716.2	715.2	76	47	75	SE 1	N 0	NE 0	0	0	0	.	
24	15.3	26.1	21.6	21.0	3.0	714.7	712.9	711.1	82	54	65	SE 0	W 0	SW 0	0	0	8	.	
25	20.9	17.6	16.8	18.4	0.4	709.5	710.9	712.8	55	82	80	W 1	WSW 1	W 0	7	10	8	4.1	●° 7¾–18 zeitw.
26	15.4	21.0	17.5	18.0	0.0	712.6	712.1	712.3	75	49	72	W 0	W 1	W 0	8	7	6	.	
27	16.0	16.3	10.5	14.3	−3.7	712.0	712.8	715.6	59	49	79	W 2	W 2	E 0	7	8	9	1.3	●° 8¼, 15¾
28	**8.0**	10.6	9.5	9.4	−8.5	715.8	716.2	**717.1**	94	73	89	SE 0	NE 1	SE 0	10	10	10	4.2	●° 5¾–7¼ m.U., 13¼–14,*)
29	9.6	11.9	11.4	11.0	−6.9	716.3	715.7	715.2	92	89	93	SW 0	SW 1	W 0	10	10	10	7.6	●° 0–1, 3–4, 7–18zeitw.
30	11.5	14.2	12.6	12.8	−5.1	715.1	715.9	716.7	98	79	78	WSW 0	W 0	W 0	10	10	3	4.6	≡◡ bis 10½, ●° 2–5, 6–12½
31	11.0	17.8	13.8	14.2	−3.6	716.6	716.5	716.5	90	59	82	SE 0	N 0	NE 1	10	2	1	.	●° 16½ [m. U.
Mittel	14.3	19.7	16.3	16.8	—	713.4	713.2	713.4	85	62	80				6.9	5.4	5.3	Summe 118.2	

*) **15.** ⚢ 17¾. *) **28.** 18–20 zeitw.

$\lambda = 6^\circ 57'$, $\beta = 47^\circ 0'$,
$Hb = 487.3^m$, $G = 0.06$ m/m.

Neuchâtel.

Juli 1926.
Observatorium.

Tag	Lufttemperatur 7³⁰	13³⁰	21³⁰	Mittel	Abweich. vom Normalst.	Luftdruck 7³⁰	13³⁰	21³⁰	Relative Feuchtigkeit 7³⁰	13³⁰	21³⁰	Windrichtung und Stärke 7³⁰	13³⁰	21³⁰	Bewölkung 7³⁰	13³⁰	21³⁰	Niederschlag	Witterung
1	14.9	23.2	16.6	18.2	−0.8	719.2	718.2	718.5	60	44	56	E 2	E 2	E 1	0	3	0	.	
2	15.2	23.0	17.6	18.6	−0.5	719.4	719.5	720.3	78	57	77	NE 1	E 1	NE 1	8	4	8	.	
3	16.4	25.9	19.3	20.5	1.3	719.9	719.3	718.5	90	50	77	E 1	E 2	NE 1	9	6	7	2.3	
4	15.6	17.4	14.9	16.0	−3.2	718.7	718.8	718.5	91	80	90	SW 1	SW 1	NW 1	9	9	6	2.8	● m.U. n–7, 11½–19
5	16.2	23.7	17.5	19.1	−0.2	717.7	716.6	716.4	81	54	73	SW 1	SW 1	N 1	6	6	8	18.4	● 14¼, ●° III
6	14.6	19.6	14.5	16.2	−3.2	717.0	716.6	716.2	98	81	91	W 1	S 1	N 1	10	4	10	4.9	● n–17, ⚢ 3
7	14.5	14.8	12.3	13.9	−5.5	**716.1**	716.4	716.9	92	91	94	N 1	W 1	N 1	10	10	10	**19.8**	● n–n
8	12.5	14.5	13.6	13.5	−6.0	717.3	718.7	720.1	96	91	100	W 1	W 1	NE 0	10	10	10	3.7	● n–II, 17¾–n
9	14.4	18.6	16.4	16.5	−3.0	720.3	720.8	721.6	89	79	81	W 1	SE 1	NW 1	10	10	10	1.6	● 16¼–19 m.U.
10	15.1	19.8	16.5	17.1	−2.5	722.5	722.3	723.5	84	69	61	W 1	S 1	N 2	10	10	10	.	● n–I m.U., ⚢ abds.
11	16.2	19.2	15.9	17.1	−2.5	723.8	723.5	723.1	71	57	74	E 1	SW 1	N 1	8	10	7	.	
12	15.0	22.3	17.3	18.2	−1.4	722.9	722.2	721.6	83	53	63	E 1	E 3	NE 3	7	3	0	.	⚢ II, III
13	16.7	23.4	20.6	20.2	0.5	720.8	720.4	720.1	69	57	70	E 2	E 2	N 1	2	6	3	.	
14	17.6	27.3	19.1	21.3	1.6	720.6	719.4	719.9	90	56	82	E 1	S 1	NE 1	5	6	6	0.3	●° 16½–17 m.U., ⚢ 17
15	16.6	26.5	17.2	20.1	0.3	719.4	718.2	718.5	91	57	96	NE 1	SW 1	W 1	6	4	4	9.6	● 17–19½ m. U., ⚢ 18½–19¼
16	17.1	19.4	16.0	17.5	−2.3	719.2	719.2	720.6	92	73	93	SE 1	NW 1	N 0	7	7	7	1.9	●° 13¼–18½ m.U.
17	16.4	25.8	21.5	21.2	1.4	721.4	721.0	720.8	98	67	68	SE 1	S 1	N 1	10	2	2	.	≡² bis 9 zeitw.
18	18.9	28.3	22.0	23.1	3.3	722.3	721.4	719.8	86	49	74	E 1	S 1	N 1	2	0	9	.	
19	20.5	**29.6**	23.8	24.6	4.8	718.7	718.2	717.1	70	50	60	NW 1	SE 1	N 1	8	3	9	18.0	●° 6½–I zeitw., ⚢ ⊲ n
20	16.1	19.6	17.5	17.7	−2.1	719.9	719.8	721.1	96	68	60	N 1	SW 3	NW 3	9	8	6	0.2	● n–7¼ m.U., 13¾, 15½, ⚢ ab.
21	16.4	21.8	17.4	18.5	−1.4	722.7	721.5	720.0	71	45	54	NW 1	W 2	NW 2	8	6	5	.	
22	14.8	20.2	16.2	17.1	−2.8	720.7	722.2	723.4	66	52	53	NW 2	W 2	N 1	9	7	1	.	●° 11–II zeitw.
23	14.6	24.6	19.6	19.6	−0.3	**724.6**	723.3	722.2	75	46	62	E 1	E 1	NE 1	0	0	0	.	
24	17.0	27.6	21.5	22.0	2.2	722.0	719.5	717.6	83	55	64	E 1	S 1	NW 1	3	1	7	.	
25	18.8	19.2	17.7	18.6	−1.2	716.7	717.5	719.7	73	67	66	W 1	W 2	N 2	9	10	6	6.2	● 7–10½ m.U.
26	17.2	21.6	18.1	19.0	−0.8	719.8	719.1	718.9	68	51	55	SW 1	SW 1	W 2	8	7	6	.	
27	15.3	14.7	**9.6**	13.2	−6.6	718.8	721.4	723.1	57	61	82	NW 3	NW 3	N 1	7	9	8	0.2	●° 12–II m.U., ⚢ a, p
28	11.2	17.6	11.4	13.4	−6.4	723.1	723.1	724.3	80	**40**	80	N 1	N 2	N 1	8	7	10	0.3	●° II, n (²⁸/₂₉)
29	11.7	13.5	12.6	12.6	−7.2	723.7	722.6	722.4	75	73	86	W 1	W 1	SW 2	10	9	10	12.8	● 12–n m.U.
30	12.5	16.8	13.0	14.1	−5.6	722.5	723.1	723.9	95	60	72	NW 1	NW 2	NE 1	8	7	3	1.0	● 9½–11 m.U., ⚢ p
31	12.5	19.2	14.7	15.5	−4.2	723.9	723.6	723.7	88	66	71	NE 1	NE 1	NE 1	9	8	3	.	●° a zeitw.
Mittel	15.6	21.3	16.8	17.9	—	720.5	720.2	720.4	82	61	74				7.3	6.2	6.2	Summe 104.0	

Juli 1926.
Beobachter: Frl. *H. Nager.*

Altdorf.

$\lambda = 8^{\circ}\,39'$, $\beta = 46^{\circ}\,53'$,
$H_b = 456.3^{m}$, $G = 0.05\ ^{m}/_{m}$.

Tag	Lufttemperatur 7³⁰	13³⁰	21³⁰	Mittel	Abweich. vom Normalst	Luftdruck 7³⁰	13³⁰	21³⁰	Relative Feuchtigkeit 7³⁰	13³⁰	21³⁰	Windrichtung und Stärke 7³⁰	13³⁰	21³⁰	Bewölkung 7³⁰	13³⁰	21³⁰	Niederschlag	Witterung
1	11.3	19.7	14.7	15.2	−2.2	722.6	720.6	721.4	86	52	75	E 0	NW 0-1	E 0	4	3	0	.	
2	14.1	18.0	16.2	16.1	−1.3	721.9	722.1	723.0	85	63	89	E 0	NW 0	SE 0	2	5	3	.	
3	15.9	22.9	17.4	18.7	1.2	722.9	721.7	721.1	86	60	85	W 0	NW 0	SE 0	4	9	2	.	
4	17.3	17.7	15.4	16.8	−0.7	720.6	721.8	721.3	84	94	95	N 0-1	W 0-1	E 0	3	10	10	6.4	● p
5	16.8	22.3	16.1	18.4	0.8	720.2	718.7	719.2	78	55	90	E 0	NW 0-1	NW 0	8	8	3	.	
6	15.9	22.4	16.8	18.4	0.7	719.1	719.0	719.4	88	48	83	W 0	W 0	W 0-1	10	10	10	5.4	● n
7	15.5	16.3	14.7	15.5	−2.2	718.8	**718.0**	719.0	94	90	98	NE 0	W 0-1	W 0	10	10	10	14.8	● p, n
8	14.4	18.5	15.4	16.1	−1.7	719.7	720.6	722.8	95	60	90	NW 0	N 0	N 0	10	10	10	0.3	● n (8/9)
9	15.2	16.1	15.4	15.6	−2.2	722.1	723.4	724.5	96	90	98	N 0	N 0	NW 0	10	10	10	5.6	● n-n
10	15.4	17.4	14.8	15.9	−2.0	724.3	724.9	725.9	98	76	97	S 0	W 0	S 0-1	10	10	10	2.8	● a zeitw., n
11	15.1	19.6	16.8	17.2	−0.7	726.0	725.5	725.7	83	44	63	SE 0	NW 0-1	W 0-1	7	8	10	10.0	● n (11/12)
12	13.9	19.5	16.3	16.6	−1.3	725.5	724.9	724.6	98	53	73	NE 0	NW 0	SE 0	10	6	2	1.5	● a
13	13.7	21.8	18.7	18.1	0.1	723.6	722.5	722.8	85	58	87	S 0	NW 0-1	SE 0	0	2	3	.	
14	17.2	24.8	16.4	19.5	1.5	723.2	721.6	723.4	86	44	73	S 0	NW 0-1	SE 0	7	4	2	2.0	● 19-n
15	16.0	22.3	18.8	19.0	1.0	722.2	720.5	721.7	95	65	88	SE 0	SW 0-1	W 0	10	6	10	3.9	● a, n
16	17.8	24.7	16.7	19.7	1.6	721.8	721.6	723.7	93	55	95	E 0	S 0	S 0	6	4	3	4.4	● 9¼, ☾ 16¾
17	15.7	22.4	18.7	18.9	0.8	723.9	723.4	723.8	96	65	92	E 0	NW 0	NE 0	0	2	0	.	
18	17.8	25.3	20.7	21.3	3.2	724.6	723.5	723.2	88	50	66	S 0	NW 0	SE 0	0	0	0	.	
19	23.8	**26.8**	19.8	23.5	5.4	721.6	720.1	720.3	52	53	90	N 0-1	NW 0-1	W 0	9	6	7	9.5	● n (19/20)
20	16.6	21.8	16.5	18.3	0.2	722.4	721.7	723.6	98	55	95	E 0	NW 0	NW 0	10	8	10	0.4	● a, p zeitw., n (20/21)
21	15.4	20.5	16.4	17.4	−0.8	724.5	723.3	722.8	91	54	78	S 0	NW 0-1	NE 0	10	5	4	.	● a
22	16.5	21.5	16.7	18.2	0.0	722.0	724.4	726.1	85	64	59	E 0	NW 1	NW 0	8	7	8	.	●° a
23	16.4	21.6	17.6	18.5	0.3	727.1	725.7	725.4	67	**39**	74	W 0	N 0	NE 0	5	0	0	.	
24	14.4	24.0	20.6	19.7	1.5	724.6	722.8	720.7	70	45	75	SW 0	N 0	NE 0	0	0	3	.	
25	20.9	21.8	16.8	19.8	1.6	718.1	719.7	722.2	62	65	95	NE 0	NW 1	NW 0	7	8	10	7.5	● zeitw. n, p
26	17.5	21.7	17.2	18.8	0.6	722.3	725.9	722.1	80	48	90	NE 0	N 1	NW 0	7	4	10	.	
27	17.3	16.3	10.2	14.6	−3.6	720.7	723.3	725.4	82	48	97	E 0-1	NW 0	W 0	9	10	10	**31.4**	● p-n
28	**8.4**	10.1	9.2	9.2	−9.0	725.6	726.5	**727.3**	92	84	100	W 0	N 0	W 0	10	10	10	13.9	● a, n
29	10.9	12.2	10.6	11.1	−7.0	726.1	724.7	724.9	95	64	100	SW 0	NW 0	W 0	10	10	10	16.3	● p
30	11.7	13.2	11.8	12.2	−5.9	724.7	725.8	726.6	100	87	100	W 0	W 0	NW 0	10	10	10	12.8	● a, p, n zeitw.
31	12.0	17.4	11.9	13.8	−4.3	726.6	726.5	726.9	100	53	94	NW 0	NW 0	NE 0	10	8	3	.	
																		Summe	
Mittel	15.5	20.0	16.0	17.2	—	722.9	722.7	723.3	87	61	87				7.0	6.5	6.2	148.9	

Juli 1926.
Observatorium.

Genf.

$\lambda = 6^{\circ}\,9'$, $\beta = 46^{\circ}\,12'$,
$H_b = 405.0^{m}$, $G = 0.02\ ^{m}/_{m}$.

Tag	7³⁰	13³⁰	21³⁰	Mittel	Abweich. vom Normalst	7³⁰	13³⁰	21³⁰	7³⁰	13³⁰	21³⁰	7³⁰	13³⁰	21³⁰	7³⁰	13³⁰	21³⁰	Niederschlag	Witterung
1	14.6	20.8	17.4	16.8	−1.4	726.4	725.0	725.3	72	54	67	NNE 1	NNE 1	NNE 1	0	0	0	.	
2	14.4	19.2	19.0	17.0	−1.3	726.7	726.4	726.9	84	67	74	NNE 1	NNE 1	NNE 1	1	1	0	.	
3	17.0	21.7	20.0	18.9	0.6	727.1	726.5	725.9	80	65	78	SW 0	NNE 1	NNE 0	3	2	9	3.5	☾ ● n
4	16.2	23.2	18.2	18.8	0.4	726.6	726.0	725.6	91	65	77	SSW 0	SE 0	SE 0	10	3	6	0.1	☾ n
5	17.2	26.0	19.4	20.2	1.8	725.2	723.8	723.8	81	44	77	SW 0	SW 1	NW 1	0	2	9	10.0	☾ ● n
6	15.6	18.4	17.5	16.9	−1.7	724.3	**723.6**	723.7	96	79	85	SE 1	NNE 1	SW 1	10	10	10●	15.2	● a, p, n, ☾ 21¼
7	14.3	15.0	12.8	14.0	−4.6	724.0	724.1	724.8	94	89	95	SE 0	NNE 1	NNE 1	10●	10●	10●	**23.1**	● a, p, n
8	12.1	15.8	14.9	13.8	−5.8	725.4	726.6	727.7	98	87	96	NE 1	NE 0	NW 0	10	10	10	4.6	● a, p
9	13.7	18.6	16.8	15.9	−2.7	728.0	728.3	729.3	96	78	90	NW 0	NW 0	NW 0	10●	10	10	0.3	● a
10	15.6	20.4	18.4	18.0	−0.6	730.1	730.1	731.2	93	71	65	NW 0	NNE 1	NNE 1	10	9	10	.	
11	16.2	20.0	18.5	17.9	−0.8	731.2	730.9	730.3	81	58	76	NW 0	NNE 1	NNE 1	9	4	9	.	
12	16.4	20.4	18.0	17.6	−1.1	729.3	727.9	728.0	80	61	66	NNE 1	NNE 3	NNE 1	0	0	0	.	
13	15.4	20.4	20.7	18.2	−0.6	728.4	727.3	727.5	81	62	67	NNE 1	NNE 1	NNE 0	1	0	0	.	
14	17.2	25.6	20.6	20.5	2.3	728.0	726.7	726.7	86	64	78	SW 0	SE 1	NNE 1	4	4	1	.	☾ p
15	18.8	24.0	19.8	19.6	0.8	726.4	725.2	725.6	83	58	81	SSW 0	NNE 1	SW 0	0	3	0	.	☾ 15½, ◠ 19¾
16	19.0	23.8	20.0	20.4	1.5	726.5	726.5	727.3	83	70	81	NE 0	NW 1	NNE 0	3	9	0	.	☾ 11
17	17.8	23.8	22.2	20.9	2.0	728.4	728.0	728.1	87	66	82	NW 1	NNE 1	N 0	0	0	0	.	
18	20.4	25.6	23.2	21.9	3.1	729.6	728.4	727.5	81	62	73	NW 0	N 1	NNE 1	0	0	10	.	
19	23.0	**30.2**	23.9	25.4	6.5	727.0	725.3	725.1	56	48	64	SE 1	SW 1	SSW 1	3	1	8	2.4	☾ p, ● n
20	19.2	22.3	19.3	20.3	1.4	728.0	728.1	729.4	70	63	68	SSW 1	SSW 1	SSW 1	9	6	2	0.3	☾ ● 16¾
21	18.4	23.2	17.6	19.4	0.5	730.3	728.9	727.8	67	65	67	SSW 1	NNE 1	SE 0	0	1	0	.	
22	16.8	20.7	17.0	18.3	−0.6	729.0	729.4	730.4	66	51	74	SSW 0	NNE 1	NNE 1	9	5	0	.	
23	15.4	22.0	20.0	18.4	−0.5	731.5	730.5	729.6	75	49	72	SE 0	NNE 1	NNE 0	0	0	0	.	
24	18.0	30.0	24.4	22.7	3.8	729.2	726.6	725.3	77	**42**	53	NW 0	SW 1	NW 1	0	1	6	.	◐ 13½
25	20.6	26.2	19.4	21.9	3.0	725.3	724.9	727.6	61	48	67	SW 1	SW 2	SW 1	9	9	7	.	
26	18.2	24.6	18.3	19.9	1.0	727.3	726.7	726.7	70	45	61	SSW 0	SW 1	SSW 1	0	2	1	.	
27	16.0	16.4	13.6	16.3	−2.6	727.7	729.1	730.3	60	55	71	SSW 1	NW 2	NNE 1	2	9	3	.	
28	12.4	16.0	12.8	13.5	−5.3	730.4	730.7	**732.2**	76	50	73	SSW 0	NNE 2	NNE 0	1	5	9	0.5	● n
29	**12.0**	16.9	12.9	13.5	−5.3	731.3	730.9	730.8	80	62	91	SE 0	SW 1	SW 0	10	10	10●	3.3	● p, n
30	14.0	20.0	15.3	15.8	−3.0	730.6	730.5	731.1	91	47	68	E 0	NNE 1	NNE 1	9	3	0	.	
31	12.7	19.0	16.8	15.1	−3.7	731.0	730.3	730.0	82	61	72	NE 0	NNE 2	NNE 2	1	3	0	.	
																		Summe	
Mittel	16.4	21.6	18.4	18.3	—	728.1	727.5	727.8	80	61	74				4.3	4.3	4.5	63.3	

Die Beobachtungstermine von Genf sind 7³⁵, 13³⁵, 21³⁵. Die Temperatur-Tagesmittel resultieren aus 8 Beobacht. in dreistündigen Zeitintervallen.

$\lambda = 8^\circ 33'$, $\beta = 47^\circ 23'$.
$H_b = 493.2^m$, $G = 0.08\ ^m/_m$.

Zürich.

Juli 1926.
Meteorol. Zentralanstalt.

Tag	Lufttemperatur 7³⁰	13³⁰	21³⁰	Mittel	Abweich. vom Normalst.	Luftdruck 7³⁰	13³⁰	21³⁰	Relative Feuchtigkeit 7³⁰	13³⁰	21³⁰	Windrichtung und Stärke 7³⁰	13³⁰	21³⁰	Bewölkung 7³⁰	13³⁰	21³⁰	Niederschlag	Witterung
1	11.9	19.9	14.6	15.5	−2.3	719.7	718.7	718.8	77	48	81	NE 1	NE 1	NE 2	4	3	1	.	⊕ a
2	14.6	18.5	16.2	16.4	−1.5	719.0	719.4	719.9	84	73	98	E 1	NE 1	NW 0	10	10	9	1.8	●° 17¼, 18–20, 21¾–22¾, [●² 22¾–23¼
3	16.6	23.1	18.6	19.4	1.5	719.8	719.2	718.3	92	61	85	NE 0	E 0	E 0	10	9	4	.	⊕ 11½
4	15.6	22.2	17.2	18.3	0.3	718.1	717.6	717.6	91	62	77	NW 1	W 1	W 1	8	8	5	2.9	●° m.U. II–15, ⊼° 15, *)
5	16.6	23.2	16.7	18.8	0.8	717.1	716.2	716.2	85	54	96	S 1	NW 1	S 0	10	8	8	1.0	● 14–16¼, 18–18¼, ⊼ 14
6	14.4	20.0	16.4	16.9	−1.2	716.5	716.4	716.1	95	71	97	NW 0	S 1	SW 1	10●	6	10●	7.2	● 7¼–13, 19¼–III m.U., 23–24
7	15.5	14.8	13.4	14.6	−3.5	715.9	**715.5**	715.9	95	98	100	NW 1	NW 1	NW 0	10	10●	10●	17.4	● 0–5½, 8¼–24
8	13.1	15.6	14.6	14.4	−3.8	716.6	718.1	719.6	98	89	97	SW 1	NW 1	W 1	10●	10	10	0.2	● 0–10
9	14.4	17.5	15.4	15.8	−2.4	719.7	720.1	721.0	97	75	93	W 0	S 1	W 0	10	10	10●	8.3	●° 16–16½, ● 21–0¾
10	14.6	19.2	15.0	16.3	−1.9	721.6	721.5	723.2	89	61	64	NW 0	SW 1	W 1	10	10	9	1.4	● 3¾–5, 13¾–14¾, 15¾–17¼
11	14.3	22.2	15.2	17.2	−1.1	723.2	722.5	723.1	73	42	77	NW 0	W 2	NW 0	9	3	9	4.3	●° 22¾–1
12	14.3	21.0	15.7	17.0	−1.3	722.7	722.7	722.2	87	43	73	S 0	E 1	E 1	9●	2	1	.	● 2¾–5½, 7–7¾
13	14.6	23.8	18.5	19.0	0.7	720.9	719.8	719.7	73	50	83	NE 1	E 1	NE 1	1	5	0	.	
14	17.6	26.5	16.1	20.1	1.7	720.1	719.2	719.7	82	52	98	NE 0	NW 0	E 0	1	4	10	17.5	⊼ 15½–20, ● △ 18¾–20¾
15	17.4	26.1	18.6	20.7	2.3	718.7	717.8	718.6	79	47	83	SE 1	S 1	SW 1	8	4	10	.	
16	17.9	23.7	17.6	19.7	1.3	718.9	718.9	720.4	85	69	98	S 0	SW 1	SE 0	9	9	4	3.6	⊼ ● △ 16½–17¼
17	16.4	25.9	18.9	20.4	2.0	721.1	720.8	720.7	96	58	89	SE 1	NE 1	NE 0	10≡	3	0	.	≡ 7–8¼
18	17.4	**29.7**	21.5	22.9	4.5	721.7	721.0	720.2	92	44	75	NE 0	NW 1	E 1	0	1	6	.	
19	20.0	29.5	20.2	23.2	4.8	718.7	718.2	717.0	82	40	93	NE 1	NE 1	NW 0	8	3	9	**35.4**	●° 8–8¼, ●² △ 16–16½, *)
20	16.6	21.9	17.5	18.7	0.3	719.0	718.8	719.7	87	49	74	SW 1	W 1	NW 1	10●	7	10	1.2	●² △ bis 5½, ●° 5½–I, *)
21	14.8	21.9	16.5	17.7	−0.7	721.8	720.5	719.7	74	47	67	SW 1	W 2	NW 1	8	3	5	.	●° 4½–6½
22	16.0	18.9	13.0	16.0	−2.4	718.9	721.1	722.8	64	54	87	W 2	W 1	W 1	7	6	3	1.5	●° 7¾, 8¼–9¾, 11¼–11½, [⊕ p
23	15.0	24.8	16.6	18.8	0.4	**723.9**	722.8	721.9	76	**32**	87	S 1	W 0	E 1	1	0	0	.	
24	15.2	28.4	20.5	21.4	3.0	721.6	719.3	717.3	86	37	85	E 0	SW 0	S 0	1	0	6	.	
25	21.0	17.2	17.2	18.5	0.2	715.8	717.2	719.0	56	81	73	W 1	SW 1	SW 0	9	10	9	5.8	● 9–10¾, 11¼–13, 14–18¼
26	15.9	22.1	16.1	18.0	−0.3	719.3	718.7	718.8	70	50	81	NW 1	NW 1	NE 0	8	4	9	0.1	
27	16.0	15.4	10.6	14.0	−4.3	718.1	720.2	722.1	82	65	78	NW 1	W 3	NW 0	9	10	10	2.5	⸙ II, ●° 14¼, 18–18¼
28	**9.8**	11.9	10.9	10.9	−7.4	722.1	722.3	722.9	91	68	74	NW 1	SW 2	SW 0	10	9●	8	3.8	● 7¼, ●° 11¾, II–14, 14¾
29	11.1	11.6	12.4	11.7	−6.5	722.3	721.9	721.4	78	91	77	SW 1	SW 1	NW 1	10	10●	10	9.7	● 0¾–4¼, 11–18, 23¼–24
30	12.6	16.2	13.6	14.1	−6.1	721.5	721.8	722.8	96	68	79	SE 1	NW 2	W 1	10	9	10	0.6	● 0–3¼
31	12.7	18.2	13.2	14.7	−3.5	723.1	723.5	723.8	85	60	87	NW 0	SW 1	E 1	10	6	3	.	
																		Summe	
Mittel	15.3	21.0	16.1	17.4	—	719.9	719.7	720.0	84	59	84				7.7	6.2	6.7	126.2	

*) 4. ●² 17–17¼, ●° 17¼. *) 19. ●² III–24, ⊼ 16–17, n, ●² 16¾. *) 20. ●° 8, 11¾, 18–18¼.

$\lambda = 8^\circ 30'$, $\beta = 47^\circ 3'$.
$H_b = 1787.3^m$, $G = -0.11\ ^m/_m$.

Rigi-Kulm.

Juli 1926.
Beobachter: *J. Wiget.*

Tag	Mittel	Abweich. vom Normalst.	7³⁰	13³⁰	21³⁰	Mittel	7³⁰	13³⁰	21³⁰	7³⁰	13³⁰	21³⁰	7³⁰	13³⁰	21³⁰	Niederschlag	Witterung
1	7.2	−0.5	616.9	617.1	616.0	37	30	50	E 0	E 0	NE 1	3	3	5	.	
2	8.4	0.2	617.0	617.4	617.3	38	65	70	NE 1	NE 0	SE 0	0	10	10	7.5	≡° p, n, ● n (2/3)
3	8.8	1.6	616.8	617.0	616.7	82	44	85	NE 0	NE 0	E 0	10	10	10	.	≡ a, ≡° p, n
4	9.5	0.6	615.7	616.5	616.8	70	53	52	NW 0	W 0	NW 1	7	10	5	.	
5	9.0	1.6	616.8	616.6	616.5	55	30	26	NW 1	W 0	W 0	7	7	5	2.4	● n (5/6)
6	6.0	−0.7	615.5	614.9	614.5	96	30	28	W 2	W 0	W 1	10	7	10	8.6	≡ a, n, ● n (6/7)
7	7.0	−2.3	615.0	**613.9**	614.2	80	88	90	NE 0	NE 0	NE 0	10	10	10	20.8	≡° a, ≡ p, n, ● n
8	6.0	−2.1	615.4	615.9	617.2	90	87	90	NW 0	NW 0	NW 0	10	10	10	3.8	≡° a, p, ≡ ● n
9	7.6	−1.6	618.1	618.1	617.8	88	90	90	NW 0	NW 0	NW 1	10	10	10	33.7	≡° a, ≡ p, n, ● n (9/10)
10	7.0	−3.0	618.8	619.9	619.1	90	60	88	NE 1	NW 1	NW 1	10	10	10	7.5	● a, ≡ a, n
11	5.2	−3.4	619.7	620.4	619.6	86	50	88	NW 0	NW 0	SW 0	10	5	10	6.2	≡° a, n, ● n (11/12)
12	4.0	−4.1	619.5	619.6	619.2	86	66	88	NE 2	NE 0	NE 0	10	10	5	2.2	≡ ● a, ≡° p
13	10.0	1.6	618.3	618.9	619.0	20	52	82	E 1	NE 0	NE 0	0	0	10	.	≡° n
14	11.6	1.9	619.3	619.1	618.8	55	47	45	W 1	W 0	NW 1	0	5	10	11.0	● n (14/15)
15	11.0	2.8	618.4	618.3	617.4	60	25	27	W 1	W 0	W 0	10	5	10	23.5	≡° a, ● n (15/16)
16	10.8	2.6	618.3	618.9	619.0	80	38	55	NW 0	W 0	E 0	10	5	7	.	
17	12.2	4.0	619.9	620.3	620.5	37	40	25	E 0	SE 0	W 0	0	0	0	.	
18	14.0	5.8	621.4	621.8	621.2	25	22	12	W 0	S 0	NW 0	0	0	0	.	
19	18.8	**19.4**	15.4	17.9	7.9	620.9	619.0	618.8	5	14	24	W 0	SE 2	W 1	10	5	10	**70.0**	●² n (19/20)
20	7.0	1.3	10.8	8.4	8.7	618.0	618.6	618.1	90	58	70	NW 1	NE 0	NW 2	10	10	7	8.5	≡ ● a, ≡° p, ● n
21	5.4	−2.7	8.6	7.8	7.3	619.6	619.5	618.7	90	60	62	W 0	W 0	W 0	10	10	10	.	≡ a, p
22	6.0	−3.5	5.6	7.8	6.5	617.9	619.0	619.4	90	90	50	NW 2	NW 2	NW 0	10	7	7	.	≡ a
23	8.8	1.7	12.2	14.0	11.7	620.9	**622.0**	621.4	**0**	23	6	NW 0	S 0	SW 0	0	0	0	.	
24	14.2	5.8	17.0	16.2	15.8	**622.0**	621.3	619.2	20	13	26	W 0	NE 0	SW 1	0	0	3	.	
25	13.4	0.5	9.2	9.0	10.5	615.9	616.0	615.8	18	80	90	SW 2	NW 1	NW 1	5	10	10	7.2	≡ p, n, ● n (25/26)
26	7.2	−1.1	11.0	8.8	9.0	617.9	618.1	616.9	60	46	73	W 1	W 0	W 1	10	7	10	.	≡° a
27	6.0	−6.5	4.3	0.4	3.6	616.9	616.5	616.6	90	91	92	NW 0	SW 1	W 1	10	10	10	53.5	≡ a, ● p, n (27/28), ✳ n
28	**0.2**	−9.5	1.4	**0.2**	0.6	616.0	617.4	617.4	91	55	88	SW 1	NW 0	W 2	10	10	10	25.6	● ✳ a, ● n (28/29)
29	2.0	−7.4	3.0	2.8	2.6	617.3	616.9	617.2	92	91	90	W 2	W 3	NW 3	10	10	10	32.2	≡° a, p, ≡ n, ● p, n, ⸙ II, III
30	4.0	−5.8	4.2	4.4	4.2	617.7	618.1	618.8	90	85	90	W 0	W 1	E 0	10	10	10	39.9	≡ ● a p, ≡° n
31	3.8	−4.5	6.4	6.4	5.5	619.6	619.9	619.3	90	48	45	W 0	NE 0	NE 0	10	7	5	.	≡ a
																		Summe	
Mittel	8.1	—	10.0	9.0	9.0	618.1	618.3	618.0	64	54	61				7.2	6.9	7.7	363.1	

Juli 1926.
Beobachter: *G. Krättli.*

Bevers.

$\lambda = 9^\circ 53'$, $\beta = 46^\circ 33'$.
$H_b =$ ca. 1710^m, $G = -0.12$ m/m.

Tag	Lufttemperatur 7³⁰	13³⁰	21³⁰	Mittel	Abweich. vom Normalst.	Luftdruck 7³⁰	13³⁰	21³⁰	Relative Feuchtigkeit 7³⁰	13³⁰	21³⁰	Windrichtung und Stärke 7³⁰	13³⁰	21³⁰	Bewölkung 7³⁰	13³⁰	21³⁰	Niederschlag	Witterung
1	8.1	15.1	5.5	9.6	−1.5	620.8	619.7	620.9	48	**43**	67	W 0	W 1	NW 0	1	3	1	.	
2	8.0	16.5	8.6	11.0	−0.2	620.9	620.9	622.7	73	51	91	S 0	W 0	SW 1	7	9	7	0.3	● 15–15½
3	11.5	20.1	10.4	14.0	2.8	622.3	622.0	622.7	62	47	83	SW 0	NE 0	N 0	7	10	9	0.2	●° p zeitw.
4	12.5	12.8	10.2	11.8	0.5	621.3	621.2	621.2	62	71	76	NW 0	NW 1	NE 0	9	10	9	0.1	●° ll
5	10.8	17.3	9.1	12.4	1.0	620.8	619.6	620.8	66	44	87	SW 0	W 0	NW 0	8	9	9	.	
6	10.4	13.5	9.7	11.2	−0.3	619.8	620.3	620.3	80	62	87	NW 0	SW 0	W 0	10	9	10	6.9	● 8–ll
7	13.2	14.4	9.4	12.3	0.8	618.7	618.6	**617.8**	57	64	92	SW 0	SW 0	W 0	8	9	8	2.5	●° 9½, ● 10, p, n zeitw.
8	11.2	14.9	11.7	12.6	1.0	618.0	618.5	621.3	80	59	73	NE 1	W 0	W 1	8	9	10	0.0	●° p zeitw.
9	10.8	13.7	10.6	11.7	0.0	621.0	621.8	622.8	80	66	84	S 0	W 1	NW 0	10	10	10	1.2	●° 7¾–n zeitw.,
10	9.8	15.5	10.5	11.9	0.2	622.9	622.8	623.5	81	54	68	SW 0	NW 0	W 0	9	9	10	0.5	●° a, p–n zeitw.
11	7.1	13.1	4.1	8.1	−3.7	624.0	623.8	625.3	75	53	96	NE 0	NW 3	N 0	9	7	10	**14.5**	●° a, p, ● abds., n, ⚡ ll
12	4.0	12.5	5.9	7.5	−4.3	623.8	623.7	624.4	96	52	86	SW 1	NE 1	NE 1	10	6	1	0.3	● n–8
13	6.8	17.7	11.0	11.8	−0.1	624.1	623.5	624.9	80	49	77	NE 0	SE 1	W 0	4	8	9	0.1	●° 15½–16½
14	13.0	18.1	10.5	13.9	2.0	624.4	623.6	623.8	49	44	90	SE 1	SE 0	NE 0	5	9	9	0.5	●° 16½–17¼, 20–21
15	10.8	16.3	11.0	12.7	0.7	622.0	621.5	622.6	79	57	87	E 0	W 2	SW 0	8	9	9	0.3	● 18 zeitw.
16	11.9	17.5	12.0	13.8	1.8	622.5	622.7	623.8	82	52	73	S 0	W 1	S 0	10	8	10	0.0	●° 16½–17
17	14.4	19.5	10.5	14.8	2.8	624.4	624.0	625.5	48	47	86	NE 0	W 1	NW 0	2	7	1	0.1	● 16½
18	12.3	20.6	11.4	14.8	2.7	626.6	626.0	**627.6**	51	47	86	SW 0	SW 0	W 0	1	2	0	.	
19	13.8	**20.9**	15.4	16.7	4.6	626.4	625.3	624.0	55	57	84	S 0	SW 2	SE 0	6	9	9	0.0	●° 19½
20	14.6	15.3	9.4	13.1	1.0	621.5	621.6	622.6	68	66	92	NW 0	N 1	SW 0	9	6	8	2.1	●° 10½, ⚡ 19–19¼
21	12.6	16.7	6.6	12.0	−0.1	622.9	622.4	622.6	42	46	81	E 0	W 1	NE 0	2	6	8	.	
22	9.4	14.0	7.5	10.3	−1.8	620.6	621.4	624.9	68	52	58	N 1	W 1	NE 1	6	6	6	0.5	● 9 bis abds. zeitw.
23	8.0	18.6	7.1	11.2	−0.9	626.0	625.4	627.1	66	48	82	W 0	SW 0	W 0	9	1	0	.	
24	11.9	19.0	10.4	13.8	1.7	626.6	625.3	625.4	48	47	84	SW 0	SW 2	NW 0	0	1	3	.	
25	11.8	17.5	12.1	13.8	1.7	622.7	620.3	621.1	75	59	91	NE 0	SW 2	SW 0	10	8	10	2.5	●° 10½, 20¼, ● n
26	11.6	18.5	12.4	14.2	2.1	621.6	620.6	621.5	52	46	84	SW 0	SW 2	SW 1	1	1	7	1.0	● n (25/26) [17–n
27	9.4	14.1	**0.9**	8.1	−3.9	620.0	618.4	621.4	96	56	99	NE 1	SW 2	N 1	9	6	10	13.5	● 7¼–7½, 8¼, ⚡ 15, ●° ✳
28	2.5	7.1	3.5	4.4	−7.6	620.3	621.2	622.8	80	61	73	NE 1	NW 1	N 0	10	9	10	1.5	●° ✳ n–7¼, ● p zeitw. ⊠
29	2.5	7.7	4.3	4.8	−7.2	622.0	622.3	622.2	89	60	91	W 0	W 0	W 0	10	10	7	2.4	●° a, p zeitw.
30	5.2	8.6	5.4	6.4	−5.5	621.6	622.7	623.7	88	67	89	NE 1	NE 0	W 0	9	10	10	2.2	● bis 7¼, 8½, ●°–n zeitw.
31	6.0	10.7	4.8	7.2	−4.7	623.6	624.4	625.2	80	58	80	NE 1	W 0	NW 0	9	6	0	.	
																		Summe	
Mittel	9.9	15.4	8.8	11.4	—	622.4	622.1	623.1	70	54	83				7.0	7.2	7.1	52.2	

Juli 1926.
Beobachter: *Kapuzinerkloster.*

Sitten.

$\lambda = 7^\circ 21'$, $\beta = 46^\circ 14'$.
$H_b = 548.6^m$, $G = 0.00$ m/m.

1	15.0	24.2	18.9	19.4	0.5	713.5	710.8	711.8	67	40	42	NE 0	SW 0–1	SW 0–1	0	3	0	.	
2	15.2	22.9	19.2	19.1	0.1	713.7	712.3	713.7	67	45	55	NE 0	W 1–2	SW 0–1	0	3	10	.	
3	14.5	25.4	21.3	20.4	1.4	714.8	712.6	712.5	85	42	54	NE 0	W 1	SW 0–1	5	3	10	7.4	● 19½, 21, ⚡ 23
4	17.7	23.6	16.8	19.4	0.3	713.8	712.6	713.4	80	44	81	NE 0	NE 0	N 0	8	8	10	.	●° 21–21¼
5	16.5	25.2	18.8	20.2	1.1	713.2	**710.6**	710.9	67	33	48	NE 0	W 0–1	NW 0	5	5	4	.	
6	15.2	19.4	16.2	16.9	−2.2	711.4	711.5	711.3	92	63	98	W 1	NE 0	N 0	10	6	7	2.0	● 7–8
7	15.0	13.9	**10.5**	13.1	−6.1	710.8	711.3	712.7	87	96	100	NW 0	W 0	NW 0	10	10	10	**29.2**	● 9¾–n
8	10.8	11.8	14.3	12.3	−6.9	713.2	713.9	715.0	93	57	90	N 0	NW 0	NW 1	10	10	10	0.4	● l
9	14.8	17.2	15.0	15.7	−3.6	715.1	715.6	716.3	86	80	96	NW 0	NW 0	NW 0	10	10	10	1.2	≡ ● 9–13
10	16.3	21.2	17.8	18.4	−0.9	716.6	716.1	717.2	83	46	50	NW 0	W 1	W 1	10	10	8	.	
11	16.7	24.0	17.8	19.5	0.1	717.8	716.5	717.6	57	35	58	W 0–1	W 1–2	W 0	7	6	5	.	
12	16.0	24.0	17.2	19.1	−0.3	716.3	714.5	714.6	65	36	58	NE 0	W 0–1	N 0	5	3	1	.	
13	15.6	24.0	18.8	19.5	0.1	715.4	713.7	714.9	55	42	72	NE 0	NW 1	NE 1–2	0	1	1	0.6	
14	16.6	25.0	18.3	20.0	0.5	716.0	714.3	715.5	90	47	72	NE 0	W 0	NE 0	9	7	7	0.2	● 7, 8½, 16¼
15	16.3	24.4	18.8	19.8	0.3	714.6	712.9	713.7	80	41	63	NE 0	E 0	NE 1–2	8	7	8	0.7	● 8¼–8¾, 17¾–18
16	18.1	27.4	19.4	21.6	2.1	714.5	712.5	714.6	67	41	62	NE 0	W 1	NE 0	6	4	0	.	
17	18.0	26.7	21.4	22.0	2.4	716.0	714.6	715.2	75	45	55	NE 0	W 1–2	NE 0	0	3	0	.	
18	19.4	29.1	23.4	24.0	4.4	717.7	715.5	715.8	68	39	46	NE 0	SW 0	NE 1	0	0	3	.	
19	19.3	28.9	21.5	23.2	3.6	715.6	712.3	711.9	67	39	75	NE 0–1	NE 0	NE 0	5	7	5	0.9	● n (19/20)
20	19.4	25.0	16.8	20.4	0.8	713.8	713.5	716.0	85	37	93	NE 1	SW 1	NW 0	4	5	8	1.0	● 15¼–16
21	17.9	23.4	17.8	19.7	0.0	717.1	714.7	715.2	64	38	30	SW 1	W 1	W 0	1	1	0	.	
22	16.8	23.0	17.3	19.0	−0.7	714.7	714.7	717.3	65	38	65	NE 0	SW 1	W 1	7	3	0	.	
23	15.4	24.4	19.4	19.7	0.0	719.2	717.0	717.1	60	38	60	NE 0	W 0–1	NE 0–1	0	0	0	.	
24	17.8	**29.2**	23.6	23.5	3.8	717.7	713.9	713.3	63	32	**29**	NE 0	NE 0	NE 1	0	0	1	.	
25	17.2	26.1	20.6	21.3	1.6	712.6	711.9	713.3	67	45	60	NE 0–1	W 1	W 0	9	3	9	.	●° 7¼–l, ⚡ abds.
26	18.6	24.7	19.5	20.9	1.2	714.3	712.5	713.1	61	40	50	SW 0	W 1	W 1–2	2	3	4	.	
27	18.0	22.0	13.1	17.7	−1.9	713.1	713.9	716.5	65	37	69	NE 0	SW 0–1	N 0	4	6	7	.	●° 16¼
28	12.4	17.4	11.9	13.9	−5.7	716.5	716.5	**719.3**	59	44	60	SW 0	W 1–2	W 2	10	7	9	.	≡ a, n, ● 8¼, 12¾, 20¾
29	12.4	17.2	12.2	13.9	−5.7	718.1	717.0	717.6	67	52	92	NW 0	W 0–1	W 0	8	10	10	.	●° 16½–19, 20–n
30	13.6	18.0	15.1	15.6	−3.9	716.9	716.5	717.9	80	45	50	W 0	W 1–2	W 2	10	8	8	.	
31	12.9	20.6	15.6	16.4	−3.1	718.4	716.9	716.7	70	37	54	NE 0	W 0	N 0	2	6	1	.	
																		Summe	
Mittel	16.1	22.9	17.7	18.9	—	715.2	714.0	714.9	72	45	64				5.3	5.1	5.4	43.6	

$\lambda = 8^\circ 57'$, $\beta = 46^\circ 0'$.
$Hb = 276.2^m$, $G = 0.03$ m/m.

Lugano.

Juli 1926.
Beobachter: *G. Malatesta.*

Tag	Lufttemperatur 7³⁰	13³⁰	21³⁰	Mittel	Abweich. vom Normalst.	Luftdruck 7³⁰	13³⁰	21³⁰	Relative Feuchtigkeit 7³⁰	13³⁰	21³⁰	Windrichtung und Stärke 7³⁰	13³⁰	21³⁰	Bewölkung 7³⁰	13³⁰	21³⁰	Niederschlag	Witterung
1	16.2	24.8	20.0	20.3	−0.3	735.9	733.3	733.8	57	36	48	N 0	S 0	N 0	0	1	0	.	
2	16.6	24.6	20.0	20.4	−0.3	734.4	734.9	735.6	60	42	53	N 0	S 0	N 0	0	6	10	.	
3	18.6	28.0	23.2	23.3	2.5	736.1	735.4	735.1	56	33	52	N 0	S 0	N 0	2	4	4	.	
4	18.4	27.2	18.4	21.3	0.4	735.7	734.9	734.8	63	35	62	N 0	S 0	W 0	2	5	2	.	
5	17.2	25.0	21.2	21.1	0.2	734.6	733.6	733.4	64	43	63	N 0	S 0	SW 0	8	4	10	10.2	⌿ ● n (5/8)
6	16.0	24.6	19.2	19.9	−1.1	735.3	734.7	733.9	81	53	71	SW 0	SW 0	SW 0	10●	4	10●	26.4	● l–8, n (6/7)
7	16.4	17.8	15.2	16.5	−4.6	733.7	731.8	732.8	73	77	97	SW 0	W 0	SW 0	10	10●	10●	**76.4**	● a, p, n (7/8)
8	15.0	23.2	20.2	19.5	−1.6	**731.5**	732.1	735.6	78	40	60	N 0	SW 0	N 0	10	9	7	.	
9	17.4	23.0	21.2	20.5	−0.7	736.2	736.9	734.2	67	37	33	N 0	NW 2	N 0	10	10	0	.	
10	18.6	28.4	24.4	23.8	2.5	735.4	735.3	736.2	55	34	32	N 0	S 0	N 0	0	1	0	.	
11	21.0	26.0	22.0	23.0	1.7	737.4	737.0	737.2	26	31	52	NE 2	NE 1	N 0	0	0	0	.	
12	**11.4**	23.8	20.2	18.5	−2.9	739.1	739.4	738.7	65	32	50	NW 0	S 0	N 0	10	2	4	.	
13	16.2	25.2	20.4	20.6	−0.8	738.8	738.6	738.5	66	36	52	N 0	S 0	N 0	2	2	6	.	
14	21.8	25.2	21.2	22.8	1.4	738.7	738.4	736.9	57	43	51	N 0	S 0	N 0	2	7	4	.	
15	18.4	28.2	23.2	23.3	1.8	735.9	734.6	733.9	61	36	41	N 0	S 0	N 0	0	3	0	.	
16	20.0	29.4	24.2	24.5	3.0	734.3	734.4	735.7	62	31	48	E 0	S 0	S 0	0	1	0	.	
17	19.3	**31.0**	22.2	24.2	2.7	737.5	737.3	739.2	60	33	65	N 0	SE 0	N 0	0	1	0	.	
18	21.2	29.2	24.2	24.9	3.4	741.3	740.5	740.7	71	39	54	N 0	S 0	S 0	9	0	0	.	
19	21.4	28.4	24.2	24.7	3.2	740.7	739.4	737.0	66	41	52	N 0	SE 0	SE 0	7	6	10	.	
20	21.8	29.5	24.2	25.2	3.7	735.6	734.9	733.9	60	36	52	N 0	SE 0	N 0	5	1	3	.	
21	22.2	29.8	23.2	25.1	3.6	737.3	734.8	734.4	26	**17**	42	NE 2	NE 1	NE 0	0	0	0	.	
22	18.2	29.2	20.8	22.7	1.2	733.2	733.4	736.9	47	18	24	N 0	NE 4	NE 1	0	0	0	.	⸙ p
23	16.8	28.2	20.2	21.7	0.2	740.3	739.9	740.6	37	29	47	NE 0	S 0	N 0	0	0	0	.	
24	19.4	29.0	22.0	23.5	2.0	**742.1**	740.2	738.1	54	33	60	N 0	S 0	N 0	0	1	2	.	
25	19.0	25.6	20.2	21.6	0.1	737.2	735.7	734.3	68	41	60	N 0	S 0	N 0	8	7	1	.	
26	17.6	27.6	23.2	22.8	1.3	734.7	734.7	734.4	67	39	58	N 0	S 0	S 0	0	6	10	.	
27	21.2	23.2	15.0	19.8	−1.6	734.3	732.6	733.9	63	40	44	N 0	E 0	NE 4	10	10	10	30.2	● 15½–18½, ⌿ p, ⸙ p, n
28	16.8	21.6	17.8	18.7	−2.7	734.8	736.0	737.0	24	22	30	NE 2	NE 2	NE 1	10	5	0	.	
29	14.6	19.4	18.2	17.4	−4.0	738.1	737.0	736.2	45	22	42	NE 0	NE 1	N 0	1	3	0	.	
30	15.4	26.4	21.2	21.0	−0.4	736.5	736.4	736.8	52	21	27	N 0	S 0	NE 0	0	0	0	.	
31	20.6	24.6	20.2	21.8	0.5	737.8	737.7	737.8	24	22	28	NE 1	NE 4	NE 2	0	2	0	.	⸙ p
																		Summe	
Mittel	18.2	26.0	21.0	21.8	—	736.6	736.0	736.0	57	35	50				3.7	3.6	3.3	143.2	

$\lambda = 7^\circ 35'$, $\beta = 47^\circ 33'$,
$Hb = 277.2^m$, $G = 0.13$ m/m.

Basel.

Juli 1926.
Bernoullianum.

Tag	7³⁰	13³⁰	21³⁰	Mittel	Abweich.	7³⁰	13³⁰	21³⁰	7³⁰	13³⁰	21³⁰	7³⁰	13³⁰	21³⁰	7³⁰	13³⁰	21³⁰	Niederschlag	Witterung
1	12.3	19.8	16.6	16.2	−2.1	738.1	736.6	737.3	80	53	78	NW 1	W 1	SE 0	7	5	1	.	
2	12.2	19.5	17.8	16.5	−1.9	738.0	737.8	738.3	95	72	97	W 1	W 1	NW 0	10≡	10	10	1.4	≡ bis 8, ● 18¼–19½
3	16.6	22.4	18.4	19.1	0.6	737.9	737.4	736.4	95	66	94	SE 0	N 1	SE 1	10≡	9	10	1.7	≡° bis 8, ● 17¾–18½
4	16.5	22.9	18.6	19.3	0.8	736.0	735.7	735.6	95	54	87	S 1	W 2	SW 0	10●	4	5	0.6	● 7–7¾, 8¼–8½, ⌿ l
5	16.3	23.6	19.5	19.8	1.2	734.9	734.2	733.8	87	50	81	SE 0	W 1	S 0	10	7	6	3.9	⸜ 22, ●° 23¼
6	15.7	17.9	17.7	17.1	−1.5	734.2	734.7	**733.6**	96	92	85	E 1	S 1	SE 1	10●	10●	9	3.4	● 5¼–l, 13¼–14, ●° 11¾,*)
7	16.2	15.8	13.8	15.3	−3.4	734.4	734.3	734.5	86	95	93	SW 1	W 1	SW 1	10●	10●	10●	**26.9**	● l, 9–10¼, 11–III, 22½–24
8	14.2	16.0	15.2	15.1	−3.6	735.0	736.6	737.9	96	91	94	S 1	SW 1	S 0	10●	10●	10●	5.9	● 0–12, ●° 13¼–18¼ m.U., III
9	15.2	18.0	16.6	16.6	−2.2	738.1	738.4	739.3	96	82	95	SW 0	SW 1	W 0	10	10	10●	1.9	● 0½–1¾, 16¼–17¾, *)
10	16.2	20.0	16.6	17.6	−1.2	740.2	740.0	741.9	93	59	80	S 0	W 2	W 1	10	9	10	.	●° 0¼–0½
11	15.9	21.3	16.4	17.9	−0.9	741.8	741.3	741.6	78	53	88	SW 0	W 1	S 0	5	4	2	.	
12	15.3	21.6	18.7	18.5	−0.4	741.2	740.5	740.6	87	53	57	SW 0	E 1	E 0	6	6	0	.	●° 9, 11
13	15.6	24.9	21.8	20.8	1.9	739.3	737.8	737.7	82	52	72	N 1	E 2	E 1	1	4	1	.	
14	18.8	26.9	22.4	22.7	3.8	738.0	736.7	736.8	84	46	69	E 1	S 1	E 1	2	4	5	.	⸜ 21¾
15	20.5	27.6	22.0	23.4	4.4	736.1	734.5	735.6	73	44	72	E 1	W 1	SW 0	7	4	8	.	⸜ 20½–22
16	20.2	25.1	20.6	22.0	3.0	737.1	736.9	738.5	76	63	80	E 1	E 1	E 1	9	6	6	.	●° 10¼
17	17.4	25.6	22.5	21.8	2.8	739.5	738.7	738.5	89	59	82	SE 0	NE 1	W 1	10≡	2	9	.	≡° l
18	19.4	29.1	25.1	24.5	5.5	739.5	738.0	736.8	78	52	65	SE 1	E 2	E 1	0	0	9	.	Ψ 21 [22¼–23
19	23.5	**29.9**	23.8	25.7	6.7	737.9	735.0	734.9	73	**41**	72	W 1	W 1	W 2	8	1	10	13.7	● 8, 15½–16, 17¾–18, ● ⌿
20	16.9	20.4	18.0	18.4	−0.7	737.2	736.9	738.8	96	68	68	S 0	W 2	SW 1	10●	7	10	0.3	● 1½–l, 14, 17¼, 19
21	16.4	21.3	17.0	18.2	−0.9	740.3	739.0	737.7	75	52	74	W 1	W 2	SW 1	2	3	4	.	⊕ 16, Ψ 21
22	14.6	20.3	16.3	17.1	−2.0	738.0	739.8	741.6	90	48	71	SW 2	W 2	S 0	10●	8	1	.	●° 7¼, l–7¾, ⊕ II
23	15.1	23.8	20.4	19.8	0.7	742.2	741.0	740.0	72	48	80	E 1	NW 1	E 0	3	0	0	.	
24	17.7	28.2	23.1	23.0	3.9	738.7	736.0	734.1	77	49	73	SE 1	E 1	E 1	1	1	10	0.7	[⌿ l
25	18.6	19.0	17.3	18.3	−0.7	734.0	735.2	737.3	85	73	80	W 2	W 1	S 0	10●	10	7	8.7	● 7¼–10, 18½, ●² 7¾–8½,
26	17.3	20.3	18.4	18.7	−0.3	737.7	737.2	736.7	77	54	76	W 1	W 1	W 0	10	10	10	1.6	● 23¼–24¼
27	16.2	13.2	**11.5**	13.6	−5.4	736.6	740.2	741.5	74	92	79	W 1	NW 2	W 0	7	10●	10	4.1	● 10½–14¼ m.U., ●² 10½
28	11.9	14.2	12.2	12.8	−6.2	741.6	741.3	741.8	82	61	94	NW 1	SE 1	S 1	10	4	10●	3.1	● 11½ p zeitw.
29	12.1	13.6	13.3	13.0	−6.0	741.2	740.3	739.4	90	90	94	SW 0	W 0	E 0	10●	10●	10●	7.7	● 0½, 6½–10½, 11–14 p ztw.
30	14.6	15.9	14.6	15.0	−4.0	740.2	741.2	741.8	89	73	72	W 1	NW 1	S 0	10	9	9	1.0	● 0–1¾, 10¼–11
31	14.3	18.3	15.2	15.9	−3.0	741.9	742.2	**742.5**	82	60	82	SE 0	NW 2	NW 1	10	3	10	.	
																		Summe	*) 6. ⌿ 13–14.
Mittel	16.2	21.2	18.1	18.5	—	738.3	737.9	738.2	85	63	80				7.7	6.1	7.2	86.6	*) 9. 20¼–23¾ m.U.

Juli 1926.
Beobachter: *Observatorium.*

Säntis.

$\lambda = 9^\circ\ 20'$, $\beta = 47^\circ\ 15'$.
$Hb = 2500.1^m$, $G = -0.16\ ^m/_m$.

Tag	Lufttemperatur 7³⁰	13³⁰	21³⁰	Mittel	Abweich. vom Normalst.	Luftdruck 7³⁰	13³⁰	21³⁰	Relative Feuchtigkeit 7³⁰	13³⁰	21³⁰	Windrichtung und Stärke 7³⁰	13³⁰	21³⁰	Bewölkung 7³⁰	13³⁰	21³⁰	Niederschlag	Witterung
1	3.1	5.0	3.0	3.7	-0.2	563.2	563.7	564.2	65	84	59	NE 0	NNW 1	NE 2	4	10	2	.	≡ II–abds. zeitw. ✳
2	3.2	4.8	4.4	4.1	0.1	563.9	565.0	565.8	100	100	100	NE 2	ENE 2	NE 2	10	10≡	10≡	8.0	≡, ● 17¾–18¼ zeitw. ✳
3	4.0	6.4	6.3	5.6	1.5	565.6	566.2	565.9	100	100	89	NE 2	ENE 1	E 0	10≡	10≡	2	.	≡ bis abds. ✳
4	6.4	4.6	3.6	4.9	0.8	564.6	564.2	563.9	95	95	95	WSW 2	W 3	WSW 4	10≡	10≡	10≡	.	≡, ● 16½, ⸗ III ✳
5	3.0	6.0	3.6	4.2	0.0	563.2	563.6	563.9	95	89	85	WSW 4	WSW 2	W 1	10≡	10≡	3	2.0	≡ bis 18, ● 16, ⸗ a, p ✳
6	4.6	6.0	4.5	5.0	0.7	562.6	562.9	563.1	80	90	92	S 1	WSW 1	WSW 1	9	10≡	10≡	11.7	≡ 9–n, ● 9–11½, p ztw. ✳
7	3.0	6.0	5.0	4.7	0.3	561.9	561.8	**561.6**	97	99	99	SE 1	SE 2	ENE 2	10≡●	10≡	10≡	3.5	≡, ● n (6/7), a, p zeitw. ✳
8	3.9	7.0	4.0	5.0	0.5	561.9	563.5	564.9	97	97	97	NE 2	NE 0	NE 1	10≡	10≡	10≡	6.6	≡, ● a, p zeitw. ✳
9	3.9	6.0	4.7	4.8	0.3	564.7	565.5	566.3	97	97	97	NW 2	NW 1	WSW 2	10≡●	10≡	10≡	10.5	≡, ● n–n m. U.
10	3.2	1.6	0.5	1.8	-2.8	566.0	566.2	566.8	97	98	99	WSW 3	W 3	WSW 3	10≡●	10	10≡●	12.0	≡ a, ab., n, ● a, p ztw., ⸗ ab.
11	0.0	1.2	0.7	0.6	-4.1	566.2	566.6	567.0	100	100	100	NW 2	WSW 3	NW 2	10≡	10≡	10≡*	23.5	≡, ● △ ztw., ▲ 19½–20, ✳ III
12	0.2	1.8	2.0	1.3	-3.5	566.1	567.2	567.2	99	99	99	NE 2	ENE 1	NE 2	10≡	10≡	0	.	≡ n–21 ✳
13	8.9	8.9	8.3	8.7	3.9	566.7	567.5	568.1	64	69	82	ENE 2	E 1	ESE 2	1	2	1	.	
14	8.4	10.2	6.5	8.4	3.5	567.4	567.6	567.3	89	92	85	SW 2	SW 1	NW 1	4	10≡	8	15.8	≡ 10–abds. ztw., ● 15½, ⸗ 16
15	5.0	8.6	6.1	6.6	1.7	565.8	565.9	565.9	80	98	97	WNW 1	NNW 2	NW 2	10≡△●	10≡	10≡●	15.2	≡, ● △ bis 10 zeitw., ● n
16	6.4	6.8	6.2	6.5	1.5	565.9	566.7	567.7	98	91	80	NW 2	N 0	N 1	10≡●	10≡●	9	1.5	≡ bis II, ● a zeitw.
17	9.8	11.0	7.4	9.4	4.3	567.8	568.6	568.9	73	87	80	NNE 1	NNE 0	SW 2	1	10≡	1	.	≡ II zeitw.
18	9.1	13.0	10.8	11.0	5.9	569.1	**570.4**	570.2	89	74	75	SW 3	SSW 2	SW 4	0	1	6	.	⸗ III
19	13.3	**15.4**	10.2	13.0	7.8	569.3	568.8	567.0	**52**	60	78	S 1	S 2	S 2	9	5	8	27.3	● 17¾, ⸗ 18¼
20	4.0	5.0	3.0	4.0	-1.2	564.7	565.2	564.7	97	100	100	WSW 4	WSW 4	WSW 5	10≡●	10≡	10≡●	44.2	≡, ● n–11, 18, n (20/21), ⸗
21	1.5	3.6	3.2	2.8	-2.5	565.1	565.5	564.9	100	100	95	WSW 4	WSW 4	WSW 4	10≡●	10≡	10≡	5.2	≡, ● a, ⸗
22	1.2	0.4	0.0	0.5	-4.8	562.8	564.7	567.0	99	100	100	WSW 4	WSW 4	NW 2	10≡	10≡●	10≡	8.0	≡, ● zeitw., ⸗ bis abds.
23	1.4	7.6	7.9	5.6	0.3	568.0	569.0	569.1	55	80	70	WSW 3	W 2	SW 0	7	1	1	.	
24	9.0	14.0	10.4	11.1	5.7	568.9	568.9	567.7	**52**	67	68	WSW 3	SW 2	SW 3	1	2	6	.	
25	11.6	6.4	3.6	7.2	1.8	564.9	564.2	564.5	58	100	100	WSW 1	WSW 3	W 3	8	10≡●	10≡●	20.0	≡ 10 zeitw., ≡ ● 13–n
26	1.7	6.8	4.7	4.4	-1.0	564.3	564.8	564.9	100	100	100	WSW 2	SSW 2	WSW 3	10≡●	10≡	10≡	2.0	≡, ● a, 20¾
27	2.6	-0.5	**-4.6**	-0.8	-6.2	563.1	562.9	563.5	100	100	100	W 3	WSW 4	NW 2	10≡	10≡△*	10≡*	49.9	≡, ● △ 10½, ✳ ✢ II–n, ⸗
28	-4.0	-3.0	-3.4	-3.5	-8.9	562.9	563.8	564.6	100	100	100	NNW 2	N 2	NW 2	10≡*	10≡*	10≡	**55.0**	≡, ✳ ✢ ✳
29	-2.6	-1.6	-0.8	-1.7	-7.2	564.3	563.9	563.6	100	100	100	NW 1	NW 2	W 3	10≡	10≡△*	10≡	46.6	≡, ✳ △ 9½ bis abds. ✳
30	-0.9	-0.3	-0.5	-0.6	-6.1	564.5	565.2	565.9	100	100	100	W 1	NNE 2	W 2	10≡	10≡*△	10≡	27.4	≡, ✳ △ II bis abds. ztw. ✳
31	-0.6	-0.1	0.0	-0.2	-5.7	565.8	566.9	567.6	100	100	100	SW 2	NW 1	E 1	10≡	10≡	4	2.0	≡ bis II, ● a ✳
																		Summe	
Mittel	4.0	5.4	3.9	4.4	—	565.2	565.7	565.9	88	92	91				8.2	8.7	7.5	397.9	

Juli 1926.
Beobachter: Frl. *F. Lombardi.*

St. Gotthard (Hospiz).

$\lambda = 8^\circ\ 34'$, $\beta = 46^\circ\ 33'$,
$Hb = 2102.9^m$, $G = -0.14\ ^m/_m$.

1	3.4	7.4	4.2	5.0	-1.6	592.3	592.5	592.9	48	**41**	85	N 1	N 2	N 2	0	3	10	.	≡ 17–n ✳
2	5.1	9.8	5.4	6.8	0.1	593.0	592.7	592.8	70	55	79	N 1	N 1	N 0	0	5	10	.	≡ 20–n ✳
3	7.3	12.6	7.2	9.0	2.2	593.7	594.0	593.7	71	52	70	N 1	N 0	N 1	6	7	7	.	✳
4	8.4	8.1	6.2	7.6	0.8	591.8	592.5	592.5	65	60	70	N 1	NE 2	NE 1	7	10	10	4.4	● 12½–14 ✳
5	5.8	10.2	8.5	8.2	1.3	592.2	591.7	590.6	65	55	66	NE 1	NE 1	NE 1	10	2	10	4.0	● n (5/6) ✳
6	8.4	9.2	9.6	9.1	2.1	590.8	591.1	590.8	64	60	83	NE 1	S 1	SE 1	10	10	10	14.0	≡ 14–n, ● p–n zeitw. ✳
7	9.3	4.9	3.2	5.8	-1.3	590.1	**588.8**	589.5	78	65	77	SE 1	E 0	SE 0	10	10	10	30.6	≡, ● n–15¾ ✳
8	3.8	7.2	5.3	5.4	-1.8	590.0	591.3	592.1	80	71	94	NE 2	NE 2	N 2	10	4	10	1.8	≡ 20½–n, ● n ✳
9	5.4	5.6	5.3	5.4	-1.9	593.0	593.7	594.5	90	80	98	N 1	N 1	N 2	10	10	10	3.4	≡ bis 11, 16–n, ● n
10	5.6	5.8	4.3	5.2	-2.2	595.7	595.1	594.1	99	85	93	N 1	N 2	N 3	10	10	10	3.1	≡, ● p, ⸗ III
11	7.4	5.4	3.5	5.4	-2.1	593.7	595.4	594.9	85	58	65	N 1	N 2	S 1	7	4	10	8.6	≡° bis 9, ● 20¼–n
12	2.2	5.2	5.5	4.3	-3.3	594.4	595.3	595.4	76	72	49	S 1	S 2	N 1	10	10	0	0.9	≡ bis 10½, ● p
13	9.8	14.6	12.2	12.2	4.6	595.6	595.5	595.6	60	67	60	N 0	N 0	N 0	0	0	0	0.3	
14	10.6	13.2	7.3	10.4	2.7	595.7	595.5	595.3	56	52	92	N 1	N 2	N 1	2	10	10	8.4	≡ 20–n, ● p
15	8.4	11.3	9.9	9.9	2.1	593.9	594.0	593.9	76	54	85	N 1	N 1	N 1	6	6	7	.	
16	7.4	11.2	8.8	9.1	1.2	594.1	594.7	595.1	75	60	61	N 1	N 1	NE 1	0	5	6	.	
17	9.7	14.8	10.1	11.5	3.5	595.1	595.9	597.8	48	43	73	N 1	N 0	NE 1	0	0	0	.	
18	12.2	**16.8**	13.2	14.1	6.1	597.5	598.7	**599.7**	62	55	84	NE 0	NE 0	E 0	0	0	10	.	≡ 19½–n
19	12.1	14.7	13.1	13.3	5.2	598.2	597.6	595.7	68	74	84	S 1	S 1	S 1	10	10	10	**31.4**	≡, ● bis 8¼, 19¾–n
20	9.4	10.8	5.7	8.6	0.5	593.8	593.8	594.3	72	60	91	SE 1	N 1	N 0	10	5	10	1.9	≡ 20–n, ● a
21	4.7	8.1	6.7	6.5	-1.6	594.4	594.5	594.2	86	60	88	N 1	NE 1	N 1	10	0	0	.	
22	4.8	8.2	5.4	6.1	-2.1	592.2	593.1	595.5	83	47	93	N 2	N 4	N 1	3	0	3	.	≡° bis 8, 21–n
23	5.8	12.1	9.4	9.1	0.9	596.7	598.4	597.6	63	44	56	NE 0	N 0	NE 0	0	0	0	.	
24	12.5	14.3	11.2	12.7	4.5	597.6	597.4	595.9	48	64	68	NE 0	NE 1	S 1	0	2	5	.	
25	10.1	10.0	5.1	8.4	0.1	594.1	594.0	593.5	80	73	87	S 1	S 1	N 1	10	10	10	1.4	≡ 10¼–n, ●
26	6.1	14.1	7.3	9.2	0.9	593.6	593.4	593.4	92	43	89	N 0	N 0	N 0	0	0	10	.	≡ 20½–n
27	8.7	5.2	-1.5	4.1	-4.2	591.8	591.5	591.6	86	80	89	NE 1	N 3	N 4	5	10	10	4.8	≡ 14½–n, ✳ 20¾–n, ⸗ p, n
28	-1.8	0.3	**-1.9**	-1.1	-9.4	591.2	592.3	593.2	94	92	99	N 3	N 1	N 3	10	10	10	6.7	≡ p–n, ✳, ⸗ a, n
29	0.0	0.4	1.3	0.6	-7.7	592.8	593.3	593.1	90	88	91	N 3	N 2	N 1	10	10	10	6.2	≡, ✳ 12¾–14½, ⸗ a
30	2.1	4.5	2.1	2.9	-5.4	592.6	593.9	593.3	84	78	97	N 3	N 2	N 3	10	10	10	3.8	≡ n–n, ●, ⸗ a, n
31	1.5	3.2	2.3	2.3	-6.0	593.4	594.8	595.1	90	**87**	93	N 2	N 2	N 2	10	9	10	.	≡
																		Summe	
Mittel	6.7	9.0	6.3	7.3	—	593.7	594.1	594.1	74	64	81				6.0	6.1	7.7	135.7	

$\lambda = 7^{\circ}\ 26'$, $\beta = 46^{\circ}\ 57'$,
$H_b = 572.2^{m}$, $G = 0.05$ m/m.

Bern.

August 1926.
Tellur. Observatorium.

Tag	Lufttemperatur 7³⁰	13³⁰	21³⁰	Mittel	Abweich. vom Normalst.	Luftdruck 7³⁰	13³⁰	21³⁰	Relative Feuchtigkeit 7³⁰	13³⁰	21³⁰	Windrichtung und Stärke 7³⁰	13³⁰	21³⁰	Bewölkung 7³⁰	13³⁰	21³⁰	Niederschlag	Witterung
1	12.4	17.7	15.6	15.2	−2.6	717.0	716.7	717.0	88	67	81	NE 0	NE 1	NE 0	8	4	0	.	
2	11.4	19.4	15.7	15.5	−2.3	716.8	716.2	716.3	94	62	74	E 0	NE 1	NE 0	1	0	0	.	⌓
3	11.3	21.3	17.0	16.5	−1.2	715.3	714.0	713.5	90	57	80	E 0	NE 1	NE 0	0	4	6	.	⌓, ⊂ 20–20½
4	12.5	19.0	15.0	15.5	−2.2	713.0	713.0	714.6	91	50	74	E 0	NE 1	NE 0	10	7	10	0.1	●◡ III–21¾
5	13.8	19.1	14.8	15.9	−1.7	714.8	714.7	715.9	89	60	84	SE 0	NE 2	NE 0	10	8	7	0.0	●° 19½–19¾
6	12.4	20.7	16.4	16.5	−1.1	716.3	715.9	715.9	95	60	75	NE 0	NE 1	NW 0	3	1	10	.	[≡ 19½–19¾
7	13.0	17.1	11.5	13.9	−3.6	714.6	713.5	713.4	88	80	92	SE 0	W 1	SW 1	10	10	10	**20.9**	●° 10–24 zeitw., ●² 19¾–20,
8	9.2	10.2	9.2	9.5	−8.0	713.8	714.6	716.0	84	95	90	SW 0	SW 0	SE 0	10	10	10	6.9	●° 0–7 zeitw., 7¾–20 m.U.,
9	**6.5**	15.7	13.9	12.0	−5.4	716.4	715.8	715.9	98	72	89	SE 0	NE 1	NE 0	2	8	0	.	⌓, ≡ bis 7 [●² 4–5
10	9.4	21.2	16.4	15.7	−1.6	715.2	714.1	712.8	100	57	83	E 0	W 1	S 0	7	0	0	0.4	⌓, ≡ bis I
11	13.6	16.5	14.8	15.0	−2.3	712.8	**712.6**	712.9	91	91	93	S 0	W 0	W 1	10	10	10	13.8	●° 5–24 m.U., ≡° 19–n
12	12.9	17.2	13.7	14.6	−2.6	713.9	713.8	716.1	94	55	74	W 0	SW 2	WSW 0	10	8	1	.	●° 0–6½ m.U.
13	9.6	19.8	15.0	14.8	−2.3	716.0	715.0	714.6	86	50	74	S 0	N 0	SE 0	0	0	0	.	
14	11.5	23.1	17.2	17.3	0.2	714.2	713.5	713.9	85	49	84	S 0	NW 1	W 0	1	7	1	.	
15	14.8	25.1	20.4	20.1	3.1	715.5	715.0	714.6	87	47	80	SE 0	NE 0	NE 0	0	0	0	.	
16	15.7	26.1	20.4	20.7	3.8	714.8	714.0	713.2	88	42	82	SE 0	NW 1	NE 0	0	0	0	.	
17	16.5	24.8	16.3	19.2	2.4	713.1	712.7	713.5	84	61	96	SE 0	W 2	SE 0	0	9	7	10.3	●° II–14¼, ●² 15½–15¾,
18	16.4	24.1	19.4	20.0	3.3	714.2	713.8	714.7	92	52	83	SE 0	SW 1	N 0	7	8	5	.	[⊂ 15–15¾
19	15.6	23.9	19.2	19.6	3.0	714.9	714.6	715.5	90	50	80	SW 0	W 0	NW 0	1	8	9	.	
20	15.7	23.4	18.6	19.2	2.7	716.6	715.6	715.8	89	50	83	SW 0	N 0	W 0	9	1	8	.	
21	17.9	**26.9**	21.9	22 2	5.7	715.8	715.1	715.9	80	**27**	53	S 0	W 1	W 1	8	2	0	.	
22	20.1	25.5	20.2	21.9	5.5	716.7	716.6	717.6	70	51	76	W 1	W 2	W 1	2	1	10	0.1	●° 18¼, 19¼–19½
23	14.8	20.6	16.0	17.1	0.8	719.3	719.1	719.5	79	43	55	NE 0	N 1	E 0	8	1	0	.	
24	10.8	21.8	16.2	16.3	0.1	**719.7**	718.9	718.6	86	44	70	E 0	N 0	E 0	0	0	0	.	
25	12.0	24.6	18.2	18.3	2.2	718.0	717.1	716.1	90	43	78	SE 0	N 1	S 0	0	0	0	.	⌓
26	14.4	26.8	19.7	20.3	4.3	715.9	714.9	714.9	82	50	80	S 0	NW 1	SW 0	0	0	1	.	⌓
27	17.1	20.5	14.2	17.3	1.4	716.9	717.3	717.5	88	66	84	E 1	NE 2	NE 1	9	2	2	.	
28	10.4	19.5	15.2	15.0	−0.8	717.8	717.2	717.2	83	58	73	NE 2	NE 2	E 1	2	1	0	.	
29	10.2	21.3	16.4	16.0	0.3	717.3	716.4	716.2	86	61	87	N 0	NE 1	NE 0	9	1	2	.	
30	12.2	24.5	19.2	18.6	3.1	716.3	715.5	714.8	98	53	83	E 0	NE 0	NW 0	6	0	1	.	≡¹ ⌓
31	14.7	26.4	19.3	20.1	4.7	715.3	714.9	714.7	94	42	77	WSW 0	NE 0	NE 0	4	1	0	.	≡° ⌓
Mittel	13.2	21.4	16.7	17.1	—	715.7	715.2	715.4	88	56	80				4.7	3.6	3.5	Summe 52.5	

$\lambda = 6^{\circ}\ 57'$, $\beta = 47^{\circ}\ 0'$,
$H_b = 487.3^{m}$, $G = 0.06$ m/m.

Neuchâtel.

August 1926.
Observatorium.

Tag	7³⁰	13³⁰	21³⁰	Mittel	Abweich. vom Normalst.	Luftdruck 7³⁰	13³⁰	21³⁰	Relative Feuchtigkeit 7³⁰	13³⁰	21³⁰	Windrichtung und Stärke 7³⁰	13³⁰	21³⁰	Bewölkung 7³⁰	13³⁰	21³⁰	Niederschlag	Witterung
1	13.2	21.2	15.4	16.6	−3.1	724.3	723.9	724.1	80	53	77	NE 2	E 2	NE 0	5	4	2	.	
2	13.3	23.2	15.7	17.4	−2.2	724.2	723.1	723.4	91	63	74	NE 1	S 1	N 1	8	6	3	.	
3	13.6	24.8	15.3	17.9	−1.7	722.4	720.8	720.6	88	50	99	NE 1	E 1	NW 1	4	7	8	**16.7**	⊂ ●² ▲ 19–20
4	13.9	22.5	17.2	17.9	−1.7	720.2	720.1	721.8	99	52	64	N 1	E 1	E 2	9	7	10	1.8	● n–8 m.U., 15½
5	14.6	22.4	17.0	18.0	−1.5	722.0	721.9	723.1	94	46	71	NE 0	E 2	W 1	10	7	10	.	● n (⁴/₅), ●° III
6	14.7	21.0	15.9	17.2	−2.3	723.6	723.0	723.0	89	68	84	NE 1	E 0	N 1	7	7	7	.	●° 17
7	14.2	17.6	11.3	14.4	−5.0	721.5	720.1	721.0	92	67	84	NE 1	W 1	NW 1	10	10	10	6.0	● m.U. 9–11, 18½–n
8	**10.7**	10.8	11.0	10.8	−8.6	721.1	721.7	723.5	86	96	97	NW 1	W 1	N 1	10	10	8	6.4	● m.U. n–16, 20–n
9	11.4	19.8	14.0	15.1	−4.2	723.9	723.1	722.9	87	62	85	E 1	E 1	N 1	5	7	0	.	
10	11.6	21.0	15.7	16.1	−3.1	722.3	720.7	**719.4**	99	60	81	E 0	NW 1	NW 1	10	4	2	2.6	≡² bis 9
11	14.4	16.8	15.0	15.4	−3.8	719.7	719.5	720.2	98	86	94	NW 1	W 2	W 2	10	10	10	6.5	● m.U. 5½–n
12	13.7	18.3	15.6	15.9	−3.2	721.0	720.9	723.2	86	50	58	W 2	W 2	NE 1	10	8	0	.	● m.U. n–I
13	11.4	22.1	14.7	16.1	−2.9	723.2	722.1	721.5	86	40	75	NE 1	SW 1	NW 1	0	0	0	.	
14	13.5	23.3	17.9	18.2	−0.8	721.4	720.6	721.0	90	54	81	E 1	SW 1	N 0	6	5	8	.	
15	15.8	27.5	20.0	21.1	2.2	722.8	721.9	721.6	93	48	79	E 1	SE 1	N 1	4	2	2	.	
16	17.2	27.3	20.9	21.8	3.0	721.8	720.9	720.1	94	48	73	E 1	SE 1	N 1	2	2	2	.	
17	17.5	23.1	17.4	19.3	0.5	720.0	**719.4**	720.6	92	73	88	E 1	SW 1	N 1	6	8	7	0.8	● 12¼–12½, ⊂ abds.
18	17.3	26.2	21.0	21.5	2.8	721.2	720.9	721.8	95	57	59	NE 1	SW 1	NW 1	6	8	7	.	≡° bis 7¼
19	19.2	25.4	21.0	21.9	3.3	722.2	722.1	722.3	81	48	61	SE 1	SW 1	N 1	5	8	10	.	
20	16.8	25.7	18.8	20.4	1.9	723.6	722.5	722.7	79	45	73	SE 1	SE 1	NW 1	7	2	6	.	
21	20.2	27.8	24.0	24.0	5.6	722.6	721.9	722.8	76	40	47	SW 1	SW 2	NW 2	8	2	0	.	
22	21.7	27.9	20.6	23.4	5.1	723.7	723.8	724.7	63	44	69	NW 3	W 3	NW 1	6	3	9	.	⸗ a, p, 22–23, ●° 17–18
23	15.9	26.3	15.8	19.3	1.1	726.5	726.3	726.6	72	**37**	59	NW 1	SE 1	N 1	5	3	2	.	[zeitw., 20
24	12.8	24.0	17.4	18.1	0.0	**727.3**	725.8	725.7	95	41	63	E 1	W 1	N 1	0	0	0	.	
25	13.4	25.7	17.6	18.9	0.9	725.5	724.0	723.1	86	44	53	E 1	SW 1	N 1	0	0	0	.	
26	15.7	28.3	20.9	21.6	3.6	723.1	721.8	721.8	86	45	55	SE 1	SW 1	SW 1	0	3	0	.	
27	18.6	25.0	17.4	20.3	2.4	723.9	724.2	724.6	83	52	63	E 1	E 2	E 2	6	3	2	.	
28	13.0	23.5	17.2	17.9	0.1	725.1	724.0	724.2	73	43	53	E 3	E 2	E 3	5	0	0	.	⸗ I, III
29	13.5	22.6	18.0	18.0	0.3	724.4	723.6	723.3	77	52	76	N 1	S 1	N 1	3	0	0	.	
30	14.2	26.0	19.8	20.0	2.5	723.6	722.3	721.8	94	51	72	E 1	S 1	N 1	4	2	0	.	
31	15.8	**28.4**	21.0	21.7	4.3	722.6	721.9	721.6	90	42	70	NE 1	S 1	NW 1	3	1	1	.	
Mittel	14.9	23.4	17.4	18.6	—	722.9	722.2	722.5	87	54	72				5.6	4.5	4.1	Summe 40.8	

August 1926.
Beobachter: Frl. *H. Nager.*

Altdorf.

$\lambda = 8^\circ 39'$, $\beta = 46^\circ 53'$,
$Hb = 456.3^m$, $G = 0.05$ m/m.

Tag	Lufttemperatur 7³⁰	13³⁰	21³⁰	Mittel	Abweich. vom Normalst.	Luftdruck 7³⁰	13³⁰	21³⁰	Relative Feuchtigkeit 7³⁰	13³⁰	21³⁰	Windrichtung und Stärke 7³⁰	13³⁰	21³⁰	Bewölkung 7³⁰	13³⁰	21³⁰	Niederschlag	Witterung
1	10.7	18.7	14.8	14.7	−3.4	727.0	726.4	727.0	95	60	95	E 0	NW 0-1	NE 0	1	2	3	.	
2	10.7	19.3	14.9	15.0	−3.1	726.8	725.9	726.6	96	63	94	S 0	NW 0-1	NE 0	1	2	3	.	
3	12.2	20.0	15.3	15.8	−2.2	725.1	722.7	722.9	95	61	82	NW 0	N 0-1	S 0-1	0	2	7	1.7	● n (3/4)
4	14.3	16.4	14.5	15.1	−2.9	722.9	723.2	724.1	92	84	100	E 0	N 0	E 0	9	10	10	12.5	● p
5	13.5	18.9	14.0	15.5	−2.5	724.6	724.6	725.9	98	62	92	NE 0	N 0	NW 0	10	8	10	0.4	● a zeitw.
6	15.4	20.9	14.9	17.1	−0.8	726.1	725.0	726.1	93	60	87	SE 0	NW 0	NW 0	10	4	10	2.0	⌧ ● 20
7	14.5	14.9	12.9	14.1	−3.8	724.0	723.0	722.8	90	90	100	E 0	W 0	NW 2	10	10	10	22.9	● p, n
8	9.7	13.3	10.2	11.1	−6.8	723.8	723.4	726.3	92	73	98	NE 0	SW 0	NW 0	10	10	10	2.0	● p
9	13.5	17.9	14.4	15.3	−2.5	726.4	725.2	726.1	83	55	95	N 0	NW 0	E 0	2	2	0	.	
10	11.9	19.6	15.0	15.5	−2.3	724.7	723.2	722.6	94	59	63	NW 0	NW 0	NE 0	0	0	0	.	
11	17.6	18.5	15.6	17.2	−0.5	721.4	721.9	722.3	60	77	82	W 0	NW 0	N 0	8	10	10	20.0	● n (11/12)
12	14.6	18.7	17.6	17.0	−0.6	723.3	723.1	725.4	59	55	40	NW 0	W 0	SE 1-2	10	8	10	2.1	● a
13	12.7	19.8	15.0	15.8	−1.8	725.0	724.3	724.7	80	46	84	SE 0	W 0-1	NE 0	0	0	0	.	
14	14.7	22.7	19.0	18.8	1.3	722.8	722.7	723.8	81	43	93	NW 0	NW 0	NE 0	3	4	0	.	
15	16.1	23.9	18.2	19.4	2.0	725.5	724.3	724.7	89	53	63	E 0	NW 0	NE 0	0	0	0	.	
16	17.0	26.0	19.2	20.7	3.3	724.4	723.1	723.0	75	51	93	SE 0	NW 0-1	E 0	0	4	3	.	
17	16.9	23.0	16.8	18.9	1.6	722.8	721.1	723.5	84	58	95	N 0	N 1	SE 0	4	10	5	4.0	● p, n (17/18)
18	17.3	24.3	18.8	20.1	2.9	724.1	726.1	724.8	95	53	98	NE 0	NW 0-1	NE 0	6	7	10	1.4	● 19
19	23.0	24.4	18.3	21.9	4.7	725.4	723.9	724.6	74	52	90	W 0	NW 0	NE 0	6	4	0	.	
20	19.0	23.3	17.4	19.9	2.8	726.5	724.6	725.4	78	54	90	W 0	NW 1	NE 0	8	3	3	.	
21	18.1	24.6	17.5	20.1	3.1	725.2	724.5	725.2	85	45	87	E 0	N 0	NE 0	4	2	0	.	
22	15.6	22.3	20.1	19.3	2.4	726.0	726.2	726.4	94	67	84	E 0	NW 1	NW 0-1	4	6	10	7.1	
23	17.6	20.3	14.3	17.4	0.6	729.1	728.5	729.8	54	53	86	N 1	N 1	N 0	8	4	3	.	
24	12.4	20.8	14.1	15.8	−1.0	729.9	728.5	729.0	88	47	93	N 0	NW 0-1	SE 0	0	0	0	.	
25	13.3	22.6	15.8	17.2	0.5	727.8	726.3	726.3	80	46	83	E 0	NW 0	SE 0	0	0	0	.	
26	15.9	25.2	18.9	20.0	3.4	725.1	723.8	724.5	84	45	84	E 0	N 0	NE 0	0	0	0	.	
27	18.6	18.0	16.8	17.8	1.3	726.6	727.8	727.6	93	80	95	SE 0	NW 0-1	SE 0	10	10	10	.	≡° a, n
28	14.1	18.4	15.7	16.1	−0.3	728.0	727.4	727.1	80	64	78	NW 0	NW 0	N 0	10	6	0	.	≡° a
29	14.9	18.8	15.1	16.3	0.0	726.8	726.4	726.4	90	68	95	N 0	N 0	N 0	10	0	0	.	≡° a
30	14.2	21.8	16.5	17.5	1.3	726.2	724.8	724.8	100	53	94	NE 0	NW 0	NE 0	1	0	0	.	
31	14.5	24.2	17.8	18.8	2.7	725.1	724.2	724.6	96	48	84	NW 0	NW 0	E 0	0	1	0	.	
																		Summe	
Mittel	15.0	20.7	16.1	17.3	—	725.4	724.7	725.3	85	59	87				4.7	4.1	4.1	76.1	

August 1926.
Observatorium.

Genf.

$\lambda = 6^\circ 9'$, $\beta = 46^\circ 12'$,
$Hb = 405.0^m$, $G = 0.02$ m/m.

Tag	7³⁰	13³⁰	21³⁰	Mittel	Abweich. vom Normalst.	7³⁰	13³⁰	21³⁰	7³⁰	13³⁰	21³⁰	7³⁰	13³⁰	21³⁰	7³⁰	13³⁰	21³⁰	Niederschlag	Witterung
1	14.0	18.0	16.7	16.4	−2.4	731.5	731.3	730.9	82	67	72	NE 1	NNE 1	NNE 0	0	1	0	.	
2	14.4	21.0	18.3	17.3	−1.5	731.4	730.2	729.7	84	59	72	SE 0	NNE 1	NNE 1	0	0	0	.	
3	14.6	20.6	19.5	17.7	−1.0	729.8	727.7	727.2	82	62	70	NE 0	NNE 1	NNW 0	0	6	9	19.8	(☽) ll, ⌧ ● n
4	15.0	19.2	14.7	16.7	−2.0	727.8	727.7	728.7	91	68	91	SW 0	NNE 0	SE 1	10	10	10	3.6	⌧ ● a, ● n (4/5)
5	14.0	20.2	18.3	17.0	−1.7	729.3	728.7	730.1	94	64	71	NE 0	NNE 1	NE 0	10	2	1	.	
6	15.8	21.0	16.4	17.3	−1.2	731.0	730.3	730.2	87	62	76	NE 0	NNE 0	SW 0	0	3	0	.	⌧° ll
7	15.4	19.4	14.8	16.1	−2.5	729.1	727.9	728.2	83	68	85	SW 0	SW 1	S 1	9	10	10	4.0	● p, ⌧ ● n (7/8)
8	10.8	17.0	11.4	12.8	−5.7	729.1	729.8	730.6	90	67	93	E 0	S 1	E 1	7	4	0	0.7	
9	12.6	16.8	14.1	14.1	−4.4	731.1	730.6	730.2	86	66	85	NE 1	NNE 1	NNE 0	1	1	0	.	
10	12.6	25.6	18.7	18.0	−0.4	729.9	727.6	726.6	87	42	63	NW 1	SSW 1	W 0	0	1	0	0.3	● n (10/11)
11	17.6	15.3	16.2	16.9	−1.4	727.9	727.9	728.1	65	97	88	SW 1	SW 0	SW 1	10	10	10	31.0	● a, ⌧ ● p, ● n (11/12)
12	15.0	20.4	15.0	16.9	−1.4	729.2	729.0	730.4	85	54	78	SW 0	SSW 1	SW 0	10	2	0	.	
13	12.5	20.0	16.1	15.4	−2.8	730.6	729.4	728.8	82	47	76	SE 0	NNW 1	NNE 0	0	0	0	.	
14	13.2	24.4	17.4	17.1	−1.1	728.9	727.9	728.5	86	60	86	SW 0	SSW 0	NNE 0	1	6	2	.	
15	16.8	23.8	20.7	20.1	2.0	730.1	729.1	728.7	83	54	83	SSW 0	NNE 1	NNE 0	0	1	0	.	
16	17.6	25.0	21.6	20.6	2.6	728.9	727.8	727.4	88	66	78	NNE 0	NNE 1	NNE 0	0	1	2	.	
17	18.6	28.0	20.9	21.5	3.5	727.6	727.0	727.8	86	51	81	SW 0	SW 1	NW 0	2	5	9	.	⌧° n
18	19.7	26.5	21.1	22.2	4.3	728.8	728.0	729.2	86	54	72	SE 0	SW 1	NW 0	1	8	2	.	(☽)° ll
19	18.2	26.0	20.7	21.5	3.7	729.6	729.0	729.7	80	57	65	SE 0	SW 1	SW 1	0	9	2	.	
20	18.5	26.9	21.3	21.8	4.0	730.7	729.3	728.9	81	52	47	S 0	NW 1	SSW 1	1	3	7	.	
21	19.2	29.4	22.8	23.5	5.8	730.5	730.0	730.7	70	42	44	SSW 0	SSW 1	SW 0	2	0	0	.	
22	22.8	26.8	26.2	23.9	6.3	732.3	732.4	733.1	70	53	47	SSW 1	SW 1	SW 1	0	1	8	.	
23	17.6	21.8	17.4	19.6	2.2	733.5	733.1	733.5	68	51	68	NNE 1	NNW 1	NNE 1	0	0	0	.	
24	14.4	21.0	18.1	17.3	−0.1	734.3	733.2	732.8	80	53	71	SE 0	NNE 1	NNE 0	0	0	0	.	
25	14.6	23.0	19.3	18.3	1.0	732.8	731.2	730.5	82	52	80	SSW 0	NNE 0	NNE 0	0	0	0	.	
26	16.2	28.6	20.6	20.7	3.4	730.5	729.0	729.3	84	56	80	SSW 0	SW 1	NNE 0	0	1	0	.	
27	16.4	23.8	19.1	19.8	2.6	730.7	730.4	731.3	84	67	70	SW 1	NNE 1	NNE 1	1	0	0	.	
28	15.0	20.1	17.6	17.4	0.4	732.0	731.2	731.3	75	66	65	NNE 1	NNE 1	NNE 0	9	0	0	.	
29	13.6	19.6	17.8	16.7	−0.2	731.3	730.8	730.4	84	70	84	S 0	N 1	SW 0	0	0	0	.	
30	15.4	23.0	20.2	18.8	1.9	730.3	729.6	728.9	89	64	78	SW 0	NNE 0	NNW 1	0	0	0	.	
31	16.2	25.4	20.8	19.7	3.0	729.6	728.7	728.7	85	58	82	SW 0	N 1	N 0	0	0	0	.	
																		Summe	
Mittel	15.7	22.5	18.5	18.5	—	730.3	729.5	729.7	84	60	74				2.4	2.7	2.3	59.4	

Die Beobachtungstermine von Genf sind 7^{35}, 13^{35}, 21^{35}. Die Temperatur-Tagesmittel resultieren aus 8 Beobacht. in dreistündigen Zeitintervallen.

$\lambda = 8^\circ 33'$, $\beta = 47^\circ 23'$.
$Hb = 493.2^m$, $G = 0.08$ m/m.

Zürich.

August 1926.
Meteorol. Zentralanstalt.

Tag	Lufttemperatur 7³⁰	13³⁰	21³⁰	Mittel	Abweich. vom Normalst.	Luftdruck 7³⁰	13³⁰	21³⁰	Relative Feuchtigkeit 7³⁰	13³⁰	21³⁰	Windrichtung und Stärke 7³⁰	13³⁰	21³⁰	Bewölkung 7³⁰	13³⁰	21³⁰	Niederschlag	Witterung
1	12.3	20.1	15.9	16.1	−2.0	724.0	723.7	723.6	91	53	86	N 0	N 1	NE 0	10	4	8	.	⊕ abds.
2	12.8	17.8	15.0	15.2	−2.9	723.5	723.5	723.2	93	73	91	N 0	SE 0	S 0	10	7	2	.	● 1–8½
3	13.2	22.3	16.0	17.2	−0.9	722.2	720.7	720.3	93	50	69	S 0	NE 1	NE 1	9	3	5	.	⊕ abds.
4	14.5	21.6	15.0	17.0	−1.0	720.1	720.2	721.1	71	46	95	NE 1	E 1	SW 0	9	8	10	0.2	⊕ a, ●° 18–19½
5	15.1	20.9	15.1	17.0	−1.0	721.6	721.7	722.8	72	48	90	N 1	E 1	W 0	9	8	10●	3.0	● 21–n zeitw.
6	13.5	22.0	14.5	16.7	−1.3	723.2	722.5	722.4	92	56	89	N 1	SE 1	NE 1	6	7	2	.	≡° a
7	14.6	15.2	12.3	14.0	−3.9	721.1	719.9	720.1	90	89	95	E 1	SW 1	W 1	10	10	10	23.9	● 11½–13, 15½–17¾, *)
8	10.3	11.6	10.5	10.8	−7.1	720.3	720.7	722.8	80	76	97	SW 1	W 1	W 0	10	10	10	0.4	●° 4–5½, 13¾–14, 18¾–19¼
9	11.4	19.0	13.7	14.7	−3.1	723.4	722.4	722.7	91	58	96	NW 0	N 1	NE 1	9	7	0	.	
10	12.7	21.4	16.2	16.8	−1.0	721.8	720.8	719.3	98	60	90	NE 0	NW 1	SE 1	10	0	3	.	
11	15.7	16.3	13.9	15.3	−2.4	719.1	719.5	719.6	86	94	95	SE 1	W 1	NW 1	10●	10●	10●	15.8	● 1–8, 9¾–24
12	13.0	19.0	14.2	15.4	−2.2	720.3	719.9	722.5	98	46	68	SW 1	W 3	NW 1	10●	6	0	0.6	● 0–1, 2¾–8¾, ⚡ II
13	10.6	22.4	13.2	15.4	−2.2	722.7	721.7	721.4	96	37	92	E 0	NW 1	W 0	0	1	0	.	
14	12.5	25.5	17.8	18.6	−1.1	720.9	719.9	720.3	92	44	85	N 0	W 1	N 0	1	2	1	.	
15	16.5	28.0	18.5	21.0	3.6	722.2	721.6	721.4	89	46	86	S 0	W 0	NE 0	3	1	0	.	
16	15.7	27.9	19.1	20.9	3.5	721.5	720.6	720.1	95	42	91	NE 0	NW 1	NE 0	1	1	1	.	
17	16.6	26.8	16.0	19.8	2.5	719.6	718.4	720.0	95	52	100	E 0	W 1	SW 0	3	8	5	4.8	● 15–18, ⌫ 13½, 17
18	16.2	25.0	18.6	19.9	2.7	720.9	720.6	721.5	98	56	91	SW 0	NW 1	NW 0	7	8	10	0.3	●° 9¾, ⊕ p
19	18.6	24.6	18.6	20.6	3.5	721.5	721.7	722.1	86	52	85	SE 1	SW 1	NW 0	8	7	9	.	
20	16.9	25.0	17.0	19.6	2.5	723.3	722.2	722.2	87	43	96	N 0	NW 1	SW 0	7	5	4	.	
21	18.4	27.6	19.4	21.8	4.8	721.9	721.4	721.8	92	34	80	S 1	W 2	NW 1	9	3	2	0.0	●° 10¾ 11
22	20.4	26.9	17.6	21.6	4.7	722.4	722.3	724.0	70	47	90	W 1	SW 3	NW 1	2	3	10	2.0	●° 17¾–18¼, ● bis 19½, ⚡ II
23	15.2	22.6	14.2	17.3	0.5	726.0	726.2	726.5	75	36	78	NW 1	W 1	NE 1	5	2	2	.	
24	11.4	23.0	14.0	16.1	−0.7	726.7	725.4	725.4	96	36	86	NE 0	NW 1	NE 0	0	1	0	.	
25	12.0	25.5	16.3	17.9	1.2	724.7	723.5	722.7	96	43	96	NE 0	N 1	E 0	0	0	0	.	
26	14.0	28.8	18.7	20.5	3.9	722.1	721.4	721.3	99	42	90	E 0	NW 1	NE 0	0	1	1	.	
27	15.8	19.7	15.0	16.8	0.3	724.3	725.0	724.9	81	64	64	NE 1	E 1	NE 1	10	9	0	.	
28	10.1	19.9	15.0	15.0	−1.4	725.3	724.4	724.5	91	52	67	N 1	E 1	E 1	2	1	0	.	
29	10.2	22.2	16.1	16.2	−0.1	724.1	723.5	723.1	92	53	86	NW 1	N 1	N 0	1	0	0	.	
30	12.0	26.0	17.3	18.4	2.2	723.2	722.2	721.3	97	49	90	NW 0	N 1	NW 0	0	0	0	.	
31	14.5	29.0	17.8	20.4	4.3	722.3	721.5	721.3	98	46	92	E 0	NW 1	NE 0	0	0	0	.	
Mittel	14.1	22.7	15.9	17.6	—	722.5	721.9	722.1	90	52	87				5.5	4.3	3.7	Summe 51.0	*) 7. 18¾–0½, ⌫ ●² 18¾

$\lambda = 8^\circ 30'$, $\beta = 47^\circ 3'$.
$Hb = 1787.3^m$, $G = -0.11$ m/m.

Rigi-Kulm.

August 1926.
Beobachter: *Friedr. Schreiber.*

Tag	Lufttemperatur 7³⁰	13³⁰	21³⁰	Mittel	Abweich. vom Normalst.	Luftdruck 7³⁰	13³⁰	21³⁰	Relative Feuchtigkeit 7³⁰	13³⁰	21³⁰	Windrichtung und Stärke 7³⁰	13³⁰	21³⁰	Bewölkung 7³⁰	13³⁰	21³⁰	Niederschlag	Witterung
1	6.4	11.0	7.0	8.1	−1.9	619.6	620.1	620.1	25	36	60	NE 1	SE 1	NE 1	0	0	3	.	
2	9.2	11.2	9.0	9.8	−0.2	620.6	620.9	620.5	30	25	22	NE 0	W 0	W 0	0	0	0	.	
3	9.2	11.6	9.2	10.0	0.0	620.5	619.2	619.4	18	38	70	E 0	E 0	SW 0	0	5	7	.	
4	8.2	8.8	8.4	8.5	−1.5	617.5	617.9	618.7	50	70	85	NE 0	E 0	NE 0	7	10	10	0.8	≡ᵘ p, n, ● n (4/5)
5	6.6	9.8	8.0	8.1	−1.8	619.3	619.9	619.5	90	62	90	E 0	E 0	NE 0	10	10	10	8.0	≡° a, p, ● n (5/6)
6	8.0	12.4	10.4	10.3	0.4	620.2	620.5	620.0	54	30	56	NE 1	E 0	NE 0	7	5	10	.	≡ n
7	7.2	5.6	5.4	6.1	−3.8	619.4	616.9	616.7	85	85	90	W 0	NW 2	NW 3	10	10	10	21.7	≡° a, ≡ ● ⚡ n
8	1.4	1.4	1.0	1.3	−8.6	616.1	615.8	617.0	90	90	90	NW 2	NW 2	NW 0	10	10	10	6.0	≡ᵘ a, ≡ p, n, ✳ p
9	4.4	7.6	9.0	7.0	−2.8	619.2	618.6	619.8	90	68	48	NE 2	NE 1	SE 0	10	10	3	.	≡ᵘ a, p
10	10.0	14.0	12.0	12.0	2.2	620.0	619.3	619.2	6	10	20	NW 0	S 0	S 0	0	0	5	.	
11	11.6	12.4	8.5	10.8	1.1	618.9	618.2	617.7	13	20	80	NW 0	SE 0	NW 2	10	10	10	57.4	● p, n, ≡ n
12	5.4	6.0	8.0	6.5	−3.2	617.5	616.7	619.0	90	92	70	NW 1	NW 2	NW 1	10	10	5	2.8	≡ ● a, ≡° p
13	5.6	10.4	12.2	9.4	−0.2	619.5	619.2	619.0	52	25	30	NW 0	SW 0	NW 0	0	0	0	.	
14	11.8	13.6	13.0	12.8	3.2	621.0	621.4	620.9	40	28	23	NW 0	SE 0	NE 0	0	0	0	.	
15	11.8	13.6	13.0	12.8	3.3	621.0	621.4	620.9	40	28	23	NW 0	SE 0	NE 0	0	0	0	.	
16	12.4	15.0	14.6	14.0	4.5	621.0	620.9	619.8	45	35	38	NW 0	NW 0	W 0	0	0	0	.	
17	13.4	16.2	11.0	13.5	4.1	621.0	619.2	619.2	53	25	47	NW 0	W 0	NW 1	0	7	10	8.7	● n (17/18)
18	10.8	13.2	12.4	12.1	2.7	619.8	619.7	619.9	40	46	88	W 0	W 0	W 0	3	10	10	4.9	≡° p, ≡ n
19	9.8	13.0	13.4	12.1	2.8	620.8	620.9	620.3	63	40	50	NW 1	NW 0	NW 0	5	7	5	.	
20	9.4	13.8	14.6	12.6	3.4	621.2	621.5	621.5	36	37	32	NW 0	SW 0	NW 0	10	5	3	.	
21	12.0	14.4	16.4	14.3	5.1	621.9	621.3	621.2	13	15	15	NW 1	NW 1	NW 2	7	0	0	.	
22	10.6	12.2	11.6	11.5	2.4	622.5	622.2	622.4	78	75	90	NW 2	W 1	NW 2	3	10	10	25.2	≡° p, ≡ ● n
23	5.0	8.8	8.4	7.4	−1.6	623.3	623.0	623.0	60	35	26	NW 0	NW 0	NW 0	7	3	5	.	
24	8.4	13.8	12.0	11.4	2.5	623.9	624.1	622.9	23	13	17	SW 0	SW 0	W 0	0	0	0	.	
25	13.0	17.8	15.6	15.5	6.6	624.1	623.6	622.7	0	8	0	NE 0	S 0	W 0	0	0	0	.	
26	14.6	15.8	15.2	15.2	6.4	622.3	621.9	621.5	15	13	24	W 1	NW 2	W 2	0	0	3	.	
27	11.4	16.0	8.8	12.1	3.4	622.7	622.7	621.6	80	31	56	NW 0	S 0	SE 0	10	10	5	.	≡° a, p
28	10.2	14.2	8.4	10.9	2.3	621.9	622.0	621.6	27	46	85	NE 0	NE 1	SE 1	0	0	10	.	≡° n
29	11.8	13.0	14.6	13.1	4.6	622.9	622.5	621.7	20	21	11	W 0	W 0	W 0	0	0	0	.	
30	14.0	17.0	14.0	15.0	6.5	622.4	622.4	620.5	11	13	9	NE 0	SE 0	E 0	0	0	0	.	
31	13.8	16.6	15.0	15.1	6.7	620.5	620.9	621.3	18	10	13	NE 0	W 0	NE 0	0	0	0	.	
Mittel	9.6	12.3	11.0	10.9	—	620.7	620.5	620.3	44	38	47				3.8	4.3	4.6	Summe 135.5	

August 1926.
Beobachter: *G. Krättli.*

Bevers.

$\lambda = 9^\circ 53'$, $\beta = 46^\circ 33'$.
$H_b =$ ca. 1710^m, $G = -0.12$ m/m.

Tag	Lufttemperatur 7³⁰	13³⁰	21³⁰	Mittel	Abweich. vom Normalst.	Luftdruck 7³⁰	13³⁰	21³⁰	Relative Feuchtigkeit 7³⁰	13³⁰	21³⁰	Windrichtung und Stärke 7³⁰	13³⁰	21³⁰	Bewölkung 7³⁰	13³⁰	21³⁰	Niederschlag	Witterung
1	8.0	15.6	9.3	11.0	−0.9	625.1	624.3	625.9	51	44	64	W 0	W 2	W 0	1	1	10	.	
2	8.2	14.7	6.6	9.8	−2.0	625.1	624.6	625.5	52	44	74	SE 0	W 1	W 0	1	4	3	.	
3	9.4	16.7	9.8	12.0	0.3	624.3	622.7	623.5	52	43	81	SW 0	W 1	SW 1	5	4	10	18.4	●° abds. zeitw., ● 23–n
4	4.8	10.3	7.1	7.4	−4.3	623.2	622.6	623.8	86	69	96	SW 0	NE 0	NE 0	10	10	10	2.0	●° n–n
5	9.2	12.5	7.3	9.7	−1.9	623.4	623.1	625.1	73	63	96	W 0	SW 1	SW 0	7	9	10	5.5	● 18¾–n
6	8.0	13.6	8.4	10.0	−1.5	624.8	624.3	625.4	83	64	76	NE 1	NW 1	NE 0	9	9	10	0.8	●° p zeitw.
7	5.7	11.5	7.9	8.4	−3.1	623.6	621.9	620.0	86	66	93	W 0	SW 1	NW 0	10	10	10	10.3	●° 13 bis abds. ztw., ● 21–n
8	5.2	4.8	3.5	4.5	−6.9	**618.9**	619.5	622.1	55	69	89	NE 1	W 1	NE 1	9	10	10	6.8	△ 8¾, 10–12, ● ✳ bis abds.
9	6.4	15.3	7.6	9.8	−1.5	624.3	623.7	623.8	55	48	80	S 1	NE 0	N 1	1	3	1	.	
10	5.7	15.7	9.8	10.4	−0.9	624.9	623.9	625.1	65	52	90	S 0	SW 2	W 1	1	3	2	.	⌊ a
11	8.2	14.2	9.8	10.7	−0.5	624.8	623.7	623.1	86	66	93	NE 1	W 1	W 0	9	8	10	2.8	●° 17–18½
12	10.7	13.5	8.7	11.0	−0.1	620.9	620.8	623.8	84	58	59	SE 1	W 1	W 1	9	6	2	0.3	●° a, p zeitw.
13	4.0	16.6	6.3	9.0	−2.0	624.4	623.7	625.3	65	32	82	SW 0	SW 0	SW 0	0	0	0	.	⌊ a
14	4.8	18.7	8.1	10.5	−0.4	625.1	624.1	625.7	83	46	91	S 0	SE 1	SW 0	1	1	0	.	
15	8.2	21.7	11.9	13.9	3.0	626.1	625.1	626.2	63	38	84	SW 0	SW 1	SW 0	1	2	1	.	
16	11.5	19.9	10.5	14.0	3.2	625.7	624.7	625.6	55	45	87	SW 0	SW 1	W 0	0	4	1	.	
17	9.3	16.5	11.4	12.4	1.7	624.6	623.8	625.0	86	69	91	SW 0	SW 1	SW 0	2	6	6	1.0	●° 11¼–20½ zeitw.
18	8.6	19.1	11.7	13.1	2.5	624.3	623.7	624.9	80	43	78	S 0	W 1	W 0	2	6	9	0.5	●° 23–n
19	11.1	20.1	11.1	14.1	3.6	625.5	624.7	625.8	82	44	87	N 0	W 1	W 0	6	2	6	.	
20	10.0	20.3	9.4	13.2	2.8	625.8	625.0	626.9	81	44	89	NW 0	W 1	SW 0	2	4	1	.	
21	10.0	19.7	12.1	13.9	3.6	626.7	626.1	627.4	80	53	93	E 0	W 1	W 0	9	6	1	.	
22	10.2	**23.5**	16.2	16.6	6.4	626.6	625.7	625.6	83	40	62	E 0	W 1	NE 0	1	1	9	1.7	● 23½–n
23	11.0	14.5	7.2	10.9	0.8	626.2	626.8	628.3	59	39	64	NE 1	W 1	E 0	3	1	0	.	⌣ 23
24	**1.0**	19.9	8.4	9.8	−0.2	**629.3**	627.5	629.2	82	**27**	57	SW 0	W 0	W 0	0	0	0	.	⌊ a
25	5.8	20.5	8.0	11.4	1.5	628.7	627.4	628.1	70	37	80	SW 0	SW 0	W 0	0	0	0	.	
26	5.6	22.5	11.2	13.1	3.3	627.4	625.8	626.4	91	32	74	W 0	W 1	W 0	0	1	0	.	
27	9.7	19.1	11.9	13.6	3.9	626.0	626.0	626.7	82	43	74	NW 0	W 1	W 0	8	1	0	.	
28	6.4	18.5	8.7	11.2	1.6	626.9	625.5	627.4	90	38	87	N 0	W 1	W 0	10	2	0	.	
29	5.6	19.2	9.8	11.5	2.0	627.1	625.8	628.0	88	38	91	SE 0	W 0	W 0	0	1	0	.	
30	7.6	19.1	9.0	11.9	2.5	627.7	626.4	627.5	86	46	87	W 0	SW 1	W 0	0	0	0	.	
31	4.9	19.7	11.4	12.0	2.7	627.3	626.3	627.9	92	46	90	W 0	SW 1	W 1	0	1	2	.	
Mittel	7.6	17.0	9.4	11.3	—	625.3	624.5	625.6	75	48	82				3.8	3.7	4.0	Summe 50.1	

August 1926.
Beobachter: *Kapuzinerkloster.*

Sitten.

$\lambda = 7^\circ 21'$, $\beta = 46^\circ 14'$.
$H_b = 548.6^m$, $G = 0.00$ m/m.

1	13.0	21.7	18.0	17.6	−1.8	718.6	717.0	717.7	67	44	58	NE 0	SW 0–1	W 0–1	1	1	0	.	
2	14.7	23.8	18.9	19.1	−0.3	718.6	716.3	716.9	77	44	43	NE 0	SW 0	W 0	0	0	0	.	
3	14.9	23.5	19.2	19.2	−0.1	717.0	713.9	**713.7**	70	41	50	NE 0	SW 0–1	W 0	0	4	3	.	
4	14.5	20.2	13.6	16.1	−3.2	714.6	**713.7**	716.6	90	52	97	NE 0	W 1–2	N 0	7	10	5	2.2	●° 14–16, 17–18
5	14.2	22.0	17.0	17.7	−1.5	717.0	715.7	716.8	87	35	62	NE 0	NW 0	W 0	7	4	5	.	
6	15.9	22.9	17.4	18.7	−0.4	718.1	716.5	717.3	74	40	59	NE 0	SW 0	NE 0	3	4	5	0.8	●° 14¾–15¼, n
7	14.4	19.8	13.0	15.7	−3.3	716.5	714.5	715.0	93	57	100	NE 0	W 0	NW 0	10	10	10	9.5	● 17–n
8	11.2	15.2	10.0	12.1	−6.9	715.3	715.3	718.0	78	41	96	W 0	W 1	W 0	10	10	3	2.2	● 16¼–16¾
9	**9.4**	19.8	14.2	14.5	−4.4	718.5	716.3	717.6	80	38	78	NE 0	W 0–1	W 0–1	0	0	0	.	△ a
10	12.7	23.4	18.3	18.1	−0.7	717.6	714.8	715.1	81	40	55	NE 0	W 0–1	NE 0–1	0	1	0	0.3	△ a
11	14.8	18.5	15.1	16.1	−2.6	716.0	714.8	715.7	80	70	99	NE 0–1	E 0	N 0	8	8	10	**31.7**	● 7–24 m.U., ●² 16
12	14.2	20.9	14.8	16.6	−2.0	715.0	714.6	717.3	86	45	52	W 0	W 0–1	W 0	9	3	0	.	● 0–7 m.U.
13	13.0	22.1	16.2	17.1	−1.5	718.3	715.7	716.7	71	40	60	NE 0	W 0	NE 0–1	0	3	0	.	
14	14.1	23.9	18.4	18.8	0.3	716.8	715.0	715.8	72	43	63	NE 0	W 0	NE 0–1	1	6	1	.	
15	15.2	25.4	20.6	20.4	2.0	717.9	716.1	716.3	78	40	69	NE 0	SW 0–1	NE 0–1	0	2	3	.	
16	17.5	**27.1**	20.7	21.8	3.5	717.0	714.9	714.9	77	40	54	NE 0	W 0–1	NE 0	0	2	1	.	
17	17.7	23.2	19.2	20.0	1.8	715.9	713.9	715.2	75	54	68	NE 0	W 1	NE 0	0	8	7	0.1	
18	17.6	25.8	20.4	21.3	3.2	716.4	714.8	715.9	90	42	47	N 0	W 0–1	W 0–1	3	1	8	.	● 3¾
19	17.4	25.6	19.6	20.9	2.9	717.3	715.8	716.5	79	47	67	NE 0	SW 0	NE 0	3	6	8	.	
20	16.4	25.5	19.3	20.4	2.5	718.5	716.3	717.6	86	45	65	NE 0	W 0–1	NE 0–1	3	3	4	.	
21	17.5	26.2	20.6	21.4	3.6	718.5	717.1	718.0	78	39	52	NE 0	S 0–1	NE 0	5	3	0	.	
22	16.8	26.9	22.9	22.2	4.5	719.5	717.6	718.6	75	49	50	NE 0	SW 0–1	SW 0–1	0	0	8	.	
23	18.6	23.4	17.0	19.7	2.1	719.1	718.6	720.1	59	40	49	SW 2	W 2	W 0	0	0	0	.	
24	13.9	23.6	18.0	18.5	1.0	**722.0**	719.6	720.6	70	42	66	NE 0	SW 0–1	NE 0–1	0	0	0	.	
25	15.0	24.6	19.8	19.8	2.4	720.5	718.0	718.2	70	45	60	NE 0	SW 0	NE 0–1	0	0	0	.	
26	15.7	26.8	21.5	21.3	4.0	719.0	716.3	716.4	80	42	45	NE 0	SW 0	NW 0	0	0	0	.	
27	15.7	26.3	20.5	20.8	3.6	718.0	716.6	717.3	86	49	52	NE 0	SW 1	W 1–2	4	4	0	.	
28	14.6	11.5	17.5	17.9	0.8	719.0	717.2	718.2	95	56	82	NW 0	W 1–2	N 0	2	3	0	.	△ a
29	14.7	23.4	18.6	18.9	1.9	718.9	716.9	717.8	96	52	63	NE 0	NW 0–1	NE 0	0	0	0	.	△ a
30	15.6	**27.1**	20.2	21.0	4.1	718.8	716.1	716.9	80	**32**	58	NE 0	NE 0	NE 0	0	0	0	.	
31	16.0	26.2	21.0	21.1	4.4	718.2	715.8	716.9	70	40	46	NE 0	SW 0	NE 0	0	0	0	.	
Mittel	15.1	23.4	18.1	18.9	—	717.8	716.0	716.9	79	45	63				2.5	3.1	2.6	Summe 46.8	

$\lambda = 8^\circ 57'$, $\beta = 46^\circ 0'$.
$H_b = 276.2^m$, $G = 0.03$ m/m.

Lugano.

August 1926.
Beobachter: *G. Malatesta.*

Tag	Lufttemperatur 7³⁰	13³⁰	21³⁰	Mittel	Abweich. vom Normalst.	Luftdruck 7³⁰	13³⁰	21³⁰	Relative Feuchtigkeit 7³⁰	13³⁰	21³⁰	Windrichtung und Stärke 7³⁰	13³⁰	21³⁰	Bewölkung 7³⁰	13³⁰	21³⁰	Niederschlag	Witterung
1	15.0	27.0	20.0	20.7	−0.6	740.8	739.3	738.8	53	32	51	N 0	S 0	N 0	1	0	0	.	
2	16.4	27.2	19.0	20.9	−0.4	740.1	738.7	737.9	54	31	50	N 0	SE 0	N 0	0	0	0	.	
3	15.2	26.4	20.0	20.5	−0.7	739.2	738.4	737.6	55	38	65	N 0	S 0	NE 0	0	1	10●	31.0	● 21–n, ⌇ 21
4	15.8	19.2	15.4	16.8	−4.4	739.4	738.3	739.5	66	48	82	NE 0	NE 0	N 0	5	10	10●	6.0	● n (3/4) n (4/5)
5	15.4	22.6	19.2	19.1	−2.0	740.3	740.4	740.8	75	40	46	W 0	S 0	N 0	10	3	0	.	
6	16.6	25.8	20.0	20.8	−0.3	740.9	739.6	739.2	62	33	52	NW 0	S 0	N 0	5	3	10	.	
7	17.0	16.4	16.8	16.7	−4.3	739.6	737.1	734.1	65	76	78	N 0	S 0	N 0	10	10●	10●	24.0	● p, n, ⌇ 22½–24
8	16.6	22.4	19.2	19.4	−1.6	733.1	**733.0**	735.1	22	17	22	NNE 2	NNE 4	NNE 2	6	3	0	.	⚡ II
9	**14.2**	25.8	20.0	20.0	−0.9	738.5	739.9	741.1	53	31	40	NE 0	S 0	N 0	0	0	0	.	
10	16.6	25.0	19.6	20.4	−0.5	741.1	740.8	741.1	52	37	62	NNE 0	S 0	N 0	1	3	4	.	
11	17.6	20.8	17.2	18.5	−2.3	741.1	740.2	738.8	71	56	83	N 0	S 0	N 0	10	10	10●	4.7	● n (11/12)
12	17.4	25.2	19.4	20.7	−0.1	736.6	735.6	737.1	72	58	58	N 0	S 0	N 0	9	1	0	.	
13	14.6	25.4	20.2	20.1	−0.6	739.4	739.9	738.1	44	31	54	N 0	S 0	N 0	2	0	0	.	
14	17.4	25.8	20.2	21.1	0.5	740.8	740.3	739.2	64	39	68	N 0	S 0	N 0	0	0	10	.	
15	18.2	27.6	20.0	21.9	1.3	740.7	739.6	739.7	68	42	65	N 0	S 0	N 0	0	0	0	.	
16	18.0	28.8	22.2	23.0	2.5	740.1	738.5	738.1	66	39	56	N 0	S 0	N 0	0	0	0	.	
17	20.2	26.4	21.2	22.6	2.2	738.9	738.0	737.7	61	43	53	N 0	S 0	N 0	0	9	10	.	
18	17.8	29.4	21.2	22.8	2.4	738.9	736.7	737.3	60	36	70	N 0	SE 0	N 0	0	1	8	.	
19	18.6	28.0	22.0	22.9	2.6	739.1	738.7	739.2	67	45	60	NE 0	SSE 0	SW 0	3	2	6	.	
20	21.0	28.2	23.0	24.1	3.9	739.8	738.8	738.3	68	42	60	W 0	W 0	W 0	4	4	6	.	
21	22.0	28.8	22.2	24.3	4.2	741.3	740.5	740.5	65	42	62	N 0	E 0	N 0	4	1	0	.	
22	20.4	29.6	24.8	24.9	4.9	740.3	739.1	737.8	68	43	43	N 0	S 0	N 0	0	0	0	.	
23	24.6	29.2	23.2	25.7	5.7	738.5	739.2	740.8	19	**14**	23	NE 4	NE 4	NE 4	0	0	0	.	⚡ n–n
24	15.6	26.0	20.6	20.7	0.8	**744.9**	743.8	743.0	49	31	51	N 0	S 0	N 0	3	0	0	.	
25	15.6	27.8	21.2	21.5	1.7	744.2	742.9	741.7	68	37	66	N 0	S 0	N 0	0	0	0	.	
26	17.0	28.4	22.2	22.5	2.8	742.0	740.3	738.9	68	36	52	N 0	S 0	N 0	0	0	0	.	
27	18.0	**30.0**	23.2	23.7	4.1	738.8	737.9	739.4	70	32	56	NW 0	S 0	N 0	0	0	2	.	
28	20.8	25.8	20.4	22.3	2.8	742.1	741.6	741.2	56	37	50	N 0	S 0	N 0	10	3	10	.	
29	18.8	25.4	20.2	21.5	2.1	742.1	742.7	742.4	54	36	61	N 0	S 0	N 0	10	1	2	.	
30	18.4	25.0	20.2	21.4	2.1	743.7	743.2	742.0	63	33	63	N 0	S 0	N 0	10	0	0	.	
31	19.0	25.4	19.8	21.4	2.2	743.2	742.8	742.7	70	36	61	N 0	S 0	N 0	10	1	0	.	
																		Summe	
Mittel	17.7	26.0	20.5	21.4	—	740.3	739.5	739.3	60	38	57				3.6	2.1	3.5	65.7	

$\lambda = 7^\circ 35'$, $\beta = 47^\circ 33'$,
$H_b = 277.2^m$, $G = 0.13$ m/m.

Basel.

August 1926.
Bernoullianum.

Tag	7³⁰	13³⁰	21³⁰	Mittel	Abweich.	7³⁰	13³⁰	21³⁰	7³⁰	13³⁰	21³⁰	7³⁰	13³⁰	21³⁰	7³⁰	13³⁰	21³⁰	Niederschlag	Witterung
1	12.2	18.4	15.6	15.4	−3.5	743.2	742.5	742.4	94	67	86	W 0	NE 1	W 1	10≡	4	1	.	≡° I, ⊕ 19
2	12.3	19.1	16.5	16.0	−2.9	742.6	742.0	741.8	95	57	79	W 1	NW 1	W 0	10	1	0	.	
3	12.8	21.7	18.3	17.6	−1.2	740.7	738.8	738.5	86	60	78	E 1	N 1	W 0	0	5	10	.	⊕ 18, ⌇ III
4	13.6	21.7	18.1	17.8	−1.0	738.8	738.1	739.3	91	49	76	E 1	NE 1	S 0	9≡	6	9	.	≡° I
5	14.2	20.1	16.2	16.8	−1.9	740.8	740.4	741.5	91	61	90	W 0	N 1	E 0	10	10	10	2.0	● 15¾–16½, 17¾–18¾
6	12.8	18.7	17.1	16.2	−2.5	742.4	741.4	740.7	93	73	90	NW 1	W 1	SW 0	10≡	10	0	.	≡° I [III–22¼
7	13.5	17.2	13.5	14.7	−3.9	739.1	737.9	738.4	91	81	86	E 0	SW 1	SW 0	10≡	10	10●	4.5	≡° I, ● 8¾–10½, 12¾–13¾,
8	11.4	12.8	11.7	12.0	−6.6	738.7	739.0	741.5	93	88	93	SW 1	W 1	NW 1	10	10	0	4.5	● 6¾–11¾ m.U., 13, 16–16¼
9	**9.6**	18.1	16.0	14.6	−3.9	742.5	741.3	740.9	96	69	90	SE 1	NW 1	SE 1	10≡	8	5	.	≡° I
10	13.3	22.8	19.1	18.4	−0.1	739.9	737.7	736.5	92	60	79	E 1	E 1	E 2	9	3	8	.	
11	15.2	16.5	15.4	15.7	−2.7	**736.0**	737.3	737.9	89	91	89	E 1	SW 1	SW 1	10●	10●	10●	**12.2**	● 7¼–15½ m.U., 17–19
12	14.9	19.5	15.9	16.8	−1.5	738.3	738.6	740.7	92	52	70	S 1	W 2	SW 1	10	5	7	.	
13	12.5	20.9	17.5	17.0	−1.3	741.2	739.9	739.4	80	49	77	S 2	NE 1	SE 1	1	1	1	.	
14	14.7	25.4	19.2	19.8	1.6	738.6	737.4	738.1	78	47	78	E 1	SE 1	SE 1	1	2	0	.	
15	16.7	25.9	21.2	21.3	3.2	740.4	739.5	739.0	84	57	81	E 1	N 1	SW 1	0	2	0	.	
16	17.3	26.9	21.3	21.8	3.7	739.3	738.4	737.8	84	53	78	E 1	NW 1	SE 1	0	1	0	.	
17	18.6	25.4	18.7	20.9	2.9	737.0	736.3	738.0	79	65	91	SE 1	W 2	E 1	1	10●	7	.	⌇ 13–15, ● II–15¼ m.U.
18	16.2	24.1	20.6	20.3	2.4	739.0	738.3	739.2	96	62	87	E 1	W 2	S 1	10●	10	1	3.6	● I–8¼
19	19.2	22.5	19.3	20.3	2.5	739.9	740.1	740.6	82	68	80	S 1	NW 1	NW 0	8	9	10	1.3	
20	15.9	22.7	19.2	19.3	1.6	742.1	740.6	740.6	92	52	75	SE 1	W 1	E 1	10	3	9	.	
21	17.4	26.1	20.9	21.5	3.9	740.3	739.2	739.4	86	42	82	SE 1	W 2	S 1	9	3	1	.	
22	22.9	24.2	19.7	22.3	4.8	740.6	741.3	742.7	63	66	86	SW 2	S 2	W 1	8	2	10	0.5	●° 12, 14½, 15¾, 16¾–17
23	15.5	20.8	16.1	17.5	0.1	745.3	745.1	745.1	80	45	75	NW 1	N 1	SW 1	5	4	0	.	
24	12.5	22.8	17.2	17.5	0.1	**745.6**	743.9	743.9	80	**41**	82	E 2	NW 1	W 1	0	2	0	.	
25	14.0	25.9	20.0	20.0	2.7	743.2	741.4	740.7	79	**41**	74	E 1	N 1	E 1	1	0	0	.	
26	16.1	**28.2**	22.2	22.2	5.0	740.0	738.9	739.6	82	**41**	76	E 1	W 2	W 1	0	8	2	.	
27	13.1	19.7	15.4	16.1	−1.0	743.5	743.5	743.7	78	62	73	W 1	N 1	W 1	10	5	0	.	
28	9.9	19.9	15.9	15.2	−1.8	744.6	743.0	743.1	89	57	79	W 1	NW 1	N 1	6	0	0	.	
29	10.5	22.6	18.0	17.0	0.1	743.0	741.5	740.9	88	49	79	W 1	E 2	E 1	1	0	0	.	
30	16.0	25.8	20.7	20.8	4.1	740.8	739.6	739.2	68	52	72	E 1	E 2	SW 1	0	0	0	.	
31	18.5	28.1	21.6	22.7	6.1	739.6	739.1	739.1	70	43	75	E 1	N 1	E 1	0	0	0	.	
																		Summe	
Mittel	14.6	22.1	18.0	18.2	—	740.9	740.1	740.3	85	58	81				5.8	4.6	3.6	28.6	

August 1926.
Beobachter: *Observatorium.*

Säntis.

$\lambda = 9^\circ 20'$, $\beta = 47^\circ 15'$.
$H_b = 2500.1^m$, $G = -0.16\,^m/_m$.

Tag	Lufttemperatur 7³⁰	13³⁰	21³⁰	Mittel	Abweich. vom Normalst.	Luftdruck 7³⁰	13³⁰	21³⁰	Relative Feuchtigkeit 7³⁰	13³⁰	21³⁰	Windrichtung und Stärke 7³⁰	13³⁰	21³⁰	Bewölkung 7³⁰	13³⁰	21³⁰	Niederschlag	Witterung
1	0.5	3.6	2.0	2.[illegible]	−3.5	567.3	568.5	568.6	75	85	80	ENE 2	NE 2	NW 1	1	1	1	.	✳
2	2.4	5.3	3.5	3.7	−1.7	567.6	568.1	568.3	75	85	38	NW 2	WSW 2	NW 2	1	6	7	.	≡ 10½ zeitw. ✳
3	4.7	8.5	3.4	5.5	0.1	567.0	566.9	566.1	52	80	80	SW 0	WSW 1	WSW 0	2	10	6	.	≡ a zeitw., ⌒ n ✳
4	3.2	3.5	2.7	3.1	−2.3	565.1	565.5	565.9	85	94	100	SW 0	SE 3	NE 2	10	10≡●	10≡	3.0	≡ p, n, ● 12 bis ab. ztw., *) ✳
5	2.0	4.2	1.8	2.7	−2.7	566.0	566.8	567.4	100	100	100	NE 2	NE 0	NE 2	10≡	10≡	10≡●	52.1	≡, ● △ 14¼, ⌒ 15, *) ✳
6	2.0	5.8	2.0	3.3	−2.1	567.6	567.8	567.8	98	75	90	NE 2	ENE 0	N 1	7	9	1	2.0	≡ a zeitw., ● n (⁶/₇)? ✳
7	2.0	1.0	−0.5	0.8	−4.6	565.7	564.1	562.8	100	100	100	WSW 2	WSW 4	WSW 4	10≡	10≡*●	10≡*	39.0	≡, ● 12⁵/₄ bis abds., *) ✳
8	−3.2	−2.1	−2.3	−2.5	−7.8	561.8	562.5	564.9	100	100	100	NW 2	WSW 1	WSW 1	10≡*	10≡*	10≡	23.0	≡, ✳-II, △ p-n ✳
9	0.0	4.5	2.5	2.3	−3.0	566.5	567.1	567.9	100	61	99	E 1	NE 2	S 1	10≡	2	1	.	≡ I, p zeitw., ✳
10	5.6	8.0	5.6	6.4	1.1	567.1	567.4	567.2	44	65	95	S 2	SW 2	WSW 2	0	1	4	.	✳
11	6.6	7.6	3.3	5.8	0.6	566.3	566.0	564.7	62	90	100	SW 4	SSW 2	WSW 4	10	10●	10≡●	13.2	●° 10¼-n, ≡ 16½-n, *) ✳
12	1.5	0.7	0.5	0.9	−4.3	564.0	564.0	566.3	100	100	100	WSW 3	WSW 4	WSW 2	10≡●	10≡●	10≡	5.5	≡, ●° n bis abds., ⌒ p ✳
13	0.0	5.0	4.6	3.2	−1.9	566.1	567.1	567.4	95	56	72	WSW 2	SW 2	W 4	1	1	1	.	⌒ III ✳
14	6.6	10.0	7.0	7.9	2.8	567.2	568.4	568.7	32	56	75	WSW 4	WSW 2	WNW 1	2	3	0	.	⌒ I ✳
15	6.8	11.4	7.2	8.5	3.5	569.0	569.9	569.7	95	85	82	W 2	S 2	WSW 2	10≡	5	0	.	≡ I ✳
16	7.9	**13.0**	7.7	9.5	4.5	568.8	569.4	568.8	75	75	85	WSW 2	SSW 1	W 2	2	6	1	.	≡° p zeitw. ✳
17	7.0	12.8	6.7	8.8	3.9	567.7	567.7	567.3	70	72	100	WSW 2	SW 2	SW 4	10	7	10≡	*5.0	⌒ ● 15, 16½, ≡ ⌒ 16½-n ✳
18	5.6	7.2	5.0	5.9	1.0	567.2	567.9	568.3	100	86	100	WSW 3	SW 2	NW 3	10≡	10	10≡	.	≡, ●° zeitw. ✳
19	5.3	8.5	7.0	6.9	2.1	568.1	568.9	568.9	100	85	100	WSW 3	SW 2	SW 3	10≡	10≡	10≡	.	≡ ✳
20	5.2	8.0	7.6	6.9	2.2	568.6	569.0	569.2	100	80	49	SW 4	SW 3	SW 4	10≡	10	4	.	≡ a zeitw., ⌒ I, III
21	6.8	10.0	7.7	8.2	3.5	568.8	569.5	569.4	52	60	85	WSW 4	SW 4	SW 5	9	4	3	.	⌒ n-n
22	8.6	8.5	5.2	7.4	2.8	568.8	569.5	569.4	75	100	100	SSW 6	SW 5	W 3	3	10≡	10≡●	9.2	⌒ n-abds., ≡ 13-n, ●° 19, n
23	0.5	3.5	0.8	1.6	−2.9	569.1	570.1	570.6	100	85	95	WNW 2	WSW 1	W 1	10≡	10≡	10≡	.	≡
24	6.2	11.0	8.7	8.6	4.1	570.8	571.7	**572.3**	**15**	40	30	WSW 3	SW 2	WSW 1	0	1	0	.	
25	11.2	12.5	9.0	10.9	6.5	571.4	571.6	571.2	35	55	60	WNW 0	W 1	WSW 2	0	0	0	.	
26	12.0	11.5	8.0	10.5	6.2	570.3	570.2	570.0	25	62	100	WSW 2	SW 3	WSW 3	0	1	3	.	
27	6.4	7.5	5.4	6.4	2.2	569.4	570.0	569.7	100	82	**15**	WSW 3	SW 2	SW 2	10≡	10≡	0	.	≡ bis 14
28	7.4	9.4	6.0	7.6	3.4	569.3	569.8	569.8	21	58	42	WSW 1	S 1	S 0	2	2	0	.	
29	7.4	10.0	7.0	8.1	4.0	569.1	570.1	569.7	70	75	62	SW 3	SW 2	WSW 0	0	1	0	.	
30	7.8	10.6	9.0	9.1	5.1	570.0	570.7	569.9	60	74	92	WSW 2	S 1	S 1	0	1	0	.	
31	10.2	12.0	9.0	10.4	6.5	570.0	570.5	570.5	58	76	90	S 0	S 1	S 1	1	2	0	.	
																		Summe	
Mittel	5.0	7.5	4.9	5.8	—	567.8	568.3	568.3	73	77	81				5.5	5.9	4.6	152.0	

*) **4.** ⌒ 16½. *) **5.** ▲ 16½, ● n. *) **7.** ⌒ 13¼, ✳ II, III-n, ⌒ p-n. *) **11.** ⌒ I. II.

August 1926.
Beobachter: Frl. *F. Lombardi.*

St. Gotthard (Hospiz).

$\lambda = 8^\circ 34'$, $\beta = 46^\circ 33'$,
$H_b = 2102.9^m$, $G = -0.14\,^m/_m$.

Tag	Lufttemperatur 7³⁰	13³⁰	21³⁰	Mittel	Abweich. vom Normalst.	Luftdruck 7³⁰	13³⁰	21³⁰	Relative Feuchtigkeit 7³⁰	13³⁰	21³⁰	Windrichtung und Stärke 7³⁰	13³⁰	21³⁰	Bewölkung 7³⁰	13³⁰	21³⁰	Niederschlag	Witterung
1	5.9	9.1	5.9	7.0	−1.3	595.8	595.9	596.1	45	51	48	N 1	N 2	N 2	0	0	0	.	
2	5.6	10.4	6.8	7.6	−0.7	596.3	596.9	596.0	74	45	40	N 2	N 2	N 1	0	0	0	.	
3	7.1	11.8	7.4	8.8	0.5	594.8	594.8	594.1	38	50	90	N 1	N 1	N 1	0	0	10	.	≡ 17-n
4	5.8	9.1	5.3	6.7	−1.6	593.6	593.8	593.9	73	78	81	N 1	N 1	N 1	7	10	10	17.3	≡ 12¾-n, ● 20¾-n
5	5.1	7.2	5.2	5.8	−2.4	595.3	594.9	596.2	84	60	91	N 0	N 1	N 2	10	10	8	1.7	● 10¾-14½, ≡ III
6	5.0	8.8	6.5	6.8	−1.4	596.3	596.1	595.7	90	64	72	N 1	N 1	NE 0	6	5	4	0.4	●
7	5.6	9.1	8.1	7.6	−0.6	595.7	593.5	591.6	66	46	54	NE 0	NE 0	NE 0	5	7	10	10.8	≡, ● 18½-n zeitw.
8	−1.1	0.3	0.0	−0.3	−8.5	590.7	**590.4**	592.4	89	49	82	N 3	N 3	N 3	10	8	10	4.3	≡, ⌒
9	5.4	10.1	5.4	7.0	−1.1	595.0	595.1	596.5	65	48	91	NE 1	NE 1	N 1	0	1	0	.	
10	9.2	11.6	8.5	9.8	1.7	596.0	596.3	596.3	55	66	73	N 0	N 0	S 1	0	0	10	.	≡ 16¾-n
11	7.2	7.3	6.4	7.0	−1.0	596.0	595.0	594.4	84	62	90	S 1	S 1	S 0	10	10	10	**26.1**	≡ 10-n, ● 11¼-18
12	4.8	7.2	4.0	5.3	−2.7	592.8	593.0	594.3	84	83	75	N 1	N 1	N 1	10	3	0	.	≡ bis 11
13	4.6	11.3	7.3	7.7	−0.2	595.3	595.8	596.1	54	40	79	N 1	N 0	N 0	0	0	0	.	
14	9.2	14.2	10.2	11.2	3.3	596.1	596.5	596.7	47	43	65	N 0	N 0	N 0	0	0	0	.	
15	9.1	14.9	10.7	11.6	3.8	597.5	597.9	597.4	83	45	40	N 0	N 0	N 0	0	0	0	.	
16	11.2	16.1	11.3	12.9	5.1	597.1	596.9	596.6	38	56	91	N 0	N 0	N 0	0	2	9	.	
17	11.2	14.8	9.2	11.7	4.0	596.1	595.7	595.9	65	39	60	N 0	N 0	N 0	0	5	5	7.3	● n (¹⁷/₁₈)
18	7.8	13.6	10.1	10.5	2.9	596.1	596.2	596.5	74	52	90	N 0	N 0	N 0	3	2	10	.	≡ 19-n
19	9.8	13.8	11.4	11.7	4.2	596.7	596.9	597.3	67	55	84	N 0	N 0	SE 1	0	0	7	.	
20	9.8	13.6	10.1	11.2	3.7	597.6	597.4	598.0	58	47	83	N 1	N 0	N 0	4	0	0	.	
21	12.4	17.4	13.4	14.4	7.0	598.1	598.5	599.0	65	45	84	N 0	NE 1	SE 0	3	0	1	.	
22	13.6	18.2	12.8	14.9	7.6	598.4	598.5	598.2	40	39	70	N 0	NE 0	NE 0	0	0	0	.	
23	4.2	7.5	4.2	5.3	−2.0	597.3	598.2	598.6	90	65	71	N 0	N 2	N 2	10	0	4	.	≡ bis 8¼
24	8.4	14.8	9.0	10.7	3.5	599.2	599.8	**600.7**	26	**16**	55	N 1	N 1	N 0	0	0	0	.	
25	10.1	15.2	11.7	12.3	5.2	599.9	599.5	599.2	45	43	73	N 0	N 0	S 0	0	0	0	.	
26	12.4	**19.4**	13.1	15.0	8.0	598.5	598.0	598.2	48	40	46	NE 0	N 0	N 1	0	0	0	.	
27	9.1	12.0	10.2	10.4	3.5	597.5	598.4	597.3	90	65	55	N 2	N 1	N 1	5	0	0	.	
28	11.2	12.3	6.3	9.9	3.0	597.6	597.6	599.1	48	38	93	N 0	NE 1	N 0	0	0	0	.	
29	8.2	15.4	9.9	11.2	4.4	597.9	598.1	598.6	64	93	81	NE 0	NE 0	E 0	3	3	0	.	
30	10.2	15.0	8.8	11.3	4.6	599.4	598.6	599.0	70	51	84	S 1	S 1	S 0	7	0	0	.	
31	9.8	14.9	11.8	12.2	5.6	597.9	598.7	599.1	59	56	74	SE 0	S 0	S 0	0	0	10	.	
																		Summe	
Mittel	8.0	12.1	8.4	9.5	—	596.5	596.5	596.7	64	53	73				3.0	2.1	3.8	67.9	

$\lambda = 7^{\circ}\,26'$, $\beta = 46^{\circ}\,57'$,
$H_b = 572.2^{m}$, $G = 0.05$ m/m.

Bern.

September 1926.
Tellur. Observatorium.

Tag	Lufttemperatur 7³⁰	13³⁰	21³⁰	Mittel	Abweich. vom Normalst.	Luftdruck 7³⁰	13³⁰	21³⁰	Relative Feuchtigkeit 7³⁰	13³⁰	21³⁰	Windrichtung und Stärke 7³⁰	13³⁰	21³⁰	Bewölkung 7³⁰	13³⁰	21³⁰	Niederschlag	Witterung
1	15.0	**26.0**	19.0	20.0	4.7	715.3	713.6	713.7	84	46	73	N 0	NE 1	N 0	1	2	2	2.4	△ a
2	16.4	22.4	17.8	18.9	3.7	715.5	714.8	714.7	97	66	84	SW 0	N 1	SE 1	10	4	10	1.4	●° 4¼-1, 9-10, 14-16½ m.U.
3	15.7	23.7	15.8	18.4	3.4	714.8	713.8	714.7	92	59	87	SE 0	NE 0	SE 1	9	6	0	3.4	●° 17-18¼, ⌇ 17¼-18, ⌒ 18
4	14.2	22.8	19.3	18.8	3.9	714.8	715.2	716.0	90	67	80	SE 0	NE 0	NW 0	5	2	8	4.8	△ a, ⌇ 19¾-20½, ⌇ 21-21¼
5	16.2	20.2	18.1	18.2	3.4	717.7	717.6	718.1	97	75	91	SW 0	SW 0	E 0	10	9	10	6.1	●° 3-5, 6-7, 8-8½, III-24, *)
6	15.1	22.2	19.1	18.8	4.1	719.2	718.5	719.0	97	68	88	E 0	N 0	NE 0	7	1	8	.	≡° bis 8, △ a, ●° 0-2,
7	15.4	22.0	17.0	18.1	3.6	719.9	719.8	719.7	94	54	85	E 0	W 0	NW 0	8	4	0	.	△ a [19½-19¾, ⌇ 0-1½
8	14.3	21.9	16.4	17.5	3.1	719.9	719.6	719.7	94	51	77	NW 0	NW 1	NE 0	2	0	8	.	△ a
9	11.2	21.8	16.4	16.5	2.2	719.2	718.1	717.5	95	63	79	NE 0	NE 1	NE 0	0	4	0	.	△ a
10	12.7	24.3	17.4	18.1	4.0	716.8	716.2	716.3	95	51	72	NE 0	W 1	SW 0	0	0	0	.	△ a
11	13.1	24.7	17.8	18.5	4.5	716.1	714.9	713.8	87	47	76	SW 0	N 0	SW 0	0	0	0	.	△ a
12	14.0	25.4	17.5	19.0	5.2	713.6	712.4	713.0	88	**38**	66	SW 0	WSW 2	SW 1	0	6	10	0.8	△ a, ⌇ 19½-20¼, ⌇ 13-17
13	15.1	18.2	13.4	15.6	1.9	714.4	716.2	718.7	97	57	72	W 0	NW 1	NE 0	10	7	0	5.6	●² 5-9¼ m.U.
14	9.3	18.3	13.1	13.6	0.1	719.9	720.0	**720.6**	97	50	78	NE 0	N 1	NE 0	5	0	0	.	△ ≡ 6½-6¾
15	8.1	19.7	14.6	14.1	0.7	719.9	718.8	718.7	95	57	86	NE 0	W 1	W 0	1	0	0	.	△ a
16	10.5	21.1	15.5	15.7	2.5	719.6	718.9	719.2	94	50	82	SW 0	NE 0	NE 0	5	4	4	.	△ a
17	10.6	20.9	15.8	15.8	2.7	718.7	717.8	718.9	96	62	86	NE 0	NE 1	NE 0	1	0	0	.	△ a
18	10.8	24.0	16.8	17.2	4.3	719.3	719.1	718.8	97	50	88	ENE 0	E 0	NE 0	5	0	0	.	△ ≡ 6¼-7¾
19	11.2	23.8	15.6	16.9	4.1	718.7	717.7	717.0	95	53	82	E 0	NE 1	NE 0	0	0	0	.	△ a
20	11.6	24.0	16.3	17.3	4.7	716.9	715.7	715.3	95	46	76	E 0	NNE 1	ENE 0	0	0	0	.	△ a
21	11.2	23.3	16.1	16.9	4.4	715.4	715.3	716.1	90	44	79	SE 0	NE 1	E 0	0	0	0	.	△ a
22	11.6	21.5	14.8	16.0	3.7	717.3	717.2	718.4	90	64	83	E 0	NE 0	NW 0	5	4	1	.	△ a
23	12.6	17.7	11.9	14.1	2.0	718.3	717.6	717.4	90	60	84	NW 0	NE 1	NE 0	8	2	0	.	
24	6.9	15.3	12.6	11.6	−0.4	715.1	713.3	712.4	97	67	90	NE 0	SW 1	N 0	9	10	10	.	△ ≡° bis 6¾, ≡ bis 8, ●° 16
25	11.3	17.1	14.0	14.1	2.3	710.7	709.8	**709.7**	93	67	84	SE 0	W 0	W 0	8	10	10	2.9	●° 13¾, 21¼-21¾
26	12.4	13.6	13.6	13.2	1.6	**709.7**	710.3	710.0	98	98	98	S 0	S 0	S 0	10	10	5	**33.8**	≡ 6-8, ≡° bis 20, ● 1-3, *)
27	9.9	13.5	8.8	10.7	−0.8	711.3	713.1	714.0	96	61	90	SW 1	SW 1	W 0	10	7	7	2.1	● 0-9
28	5.5	14.8	7.7	9.3	−2.0	714.7	714.3	716.1	92	43	94	W 0	SW 1	NNE 0	1	4	0	1.8	△ a, △° ●² 16¼-16½
29	**3.8**	12.9	7.6	8.1	−3.0	717.1	717.2	718.6	100	47	86	NNE 0	NE 1	N 0	10	3	0	.	△ ≡ bis 8
30	4.4	12.6	8.0	8.3	−2.6	719.2	718.9	719.3	85	57	80	NE 0	NE 2	NE 0	1	3	0	.	△ a, ⌇ 13-17
Mittel	11.7	20.3	14.9	15.6	—	716.6	716.2	716.5	94	59	82				4.7	3.4	3.1	Summe 65.1	

*) **5.** ⌇ 21-24. *) **26.** 6¾-20½, 22-24 m.U.

$\lambda = 6^{\circ}\,57'$, $\beta = 47^{\circ}\,0'$,
$H_b = 487.3^{m}$, $G = 0.06$ m/m.

Neuchâtel.

September 1926.
Observatorium.

Tag	7³⁰	13³⁰	21³⁰	Mittel	Abweich. vom Normalst.	7³⁰	13³⁰	21³⁰	7³⁰	13³⁰	21³⁰	7³⁰	13³⁰	21³⁰	7³⁰	13³⁰	21³⁰	Niederschlag	Witterung
1	16.7	**28.6**	20.7	22.0	4.7	722.2	720.4	720.5	90	46	63	NE 1	SW 1	NW 1	4	3	8	0.6	
2	16.9	24.6	19.2	20.2	3.0	722.6	721.9	721.7	95	57	82	NW 1	S 1	S 1	9	8	1	2.6	●° n-I m.U.
3	16.6	26.6	18.3	20.5	3.4	721.9	720.8	721.8	98	48	86	NW 1	SW 1	NW 1	10	3	2	.	● n-8 m.U., ⌇ p
4	16.3	26.6	21.3	21.4	4.4	722.1	722.3	723.1	89	46	67	NE 1	S 1	NE 1	7	2	3	.	⌇ 22-23
5	17.3	23.1	19.9	20.1	3.2	725.1	725.0	725.3	91	68	78	SW 1	SW 1	NE 1	10	6	6	6.7	● I-10½ m.U., ⌇ abds.
6	16.0	25.4	21.2	20.9	4.1	726.2	725.7	726.2	100	63	61	NE 1	S 1	N 2	10	4	3	.	≡° bis 10
7	16.4	22.2	19.8	19.5	2.9	727.1	727.2	726.6	90	67	64	NE 1	SW 1	N 2	3	10	0	.	⌇ abds.
8	17.1	25.2	16.5	19.6	3.1	727.2	726.9	726.8	81	48	77	SE 1	S 1	N 1	2	2	1	.	
9	13.7	26.8	20.2	20.2	3.8	726.5	725.0	724.4	90	45	55	NW 1	SE 1	NE 2	2	4	0	.	
10	14.5	26.2	18.7	19.8	3.6	723.8	722.9	723.2	89	47	71	E 1	SW 1	N 1	0	2	0	.	
11	14.6	27.0	18.2	19.9	3.8	723.0	721.5	720.5	89	49	77	NE 1	SE 1	N 1	2	0	0	.	
12	18.8	25.8	16.0	20.2	4.2	720.3	718.6	720.7	72	55	89	W 1	SW 2	SW 1	4	7	10	6.0	● 17-n m.U., ⌇ 16½-18
13	15.5	18.8	14.6	16.3	0.4	721.7	723.6	726.0	98	53	59	NW 1	NW 3	NW 2	8	7	7	.	● n-7¼ m.U., ⌇ II
14	11.0	20.9	14.4	15.4	−0.3	727.4	727.5	**728.0**	85	50	79	SE 1	SE 1	NE 1	2	1	0	.	△ a
15	10.7	21.4	14.4	15.5	−0.1	727.3	726.0	725.7	94	50	60	NE 1	SW 1	N 1	4	0	5	.	△ a
16	12.0	24.7	16.0	17.6	2.2	726.9	726.0	726.5	94	47	73	NE 1	SE 1	E 1	7	7	4	.	△ a
17	14.7	25.5	16.6	18.9	3.6	725.7	725.1	726.3	76	**42**	70	NE 1	E 2	N 1	2	0	0	.	△ a
18	12.4	25.9	17.4	18.6	3.5	727.0	726.3	725.8	95	50	74	E 1	SW 1	N 1	3	0	0	.	△ a
19	13.5	25.4	17.4	18.8	3.8	726.0	724.9	724.4	95	61	89	NE 1	SW 1	N 0	0	0	0	.	△ a
20	13.5	26.1	17.8	19.1	4.3	724.0	722.4	722.3	98	68	69	NE 1	SE 1	N 1	5	2	2	.	△ a
21	13.3	26.2	17.8	19.1	4.4	722.6	722.2	723.3	93	69	86	E 1	S 1	NE 1	2	2	4	.	△ a
22	13.8	25.1	16.1	18.3	3.8	724.7	724.5	725.7	94	76	78	NE 1	S 1	E 1	7	2	5	.	△ a, ⌇ 16-20
23	13.5	24.0	12.1	16.5	2.2	725.6	724.7	724.7	85	69	78	NE 1	SE 1	SE 1	5	6	2	.	△ a
24	9.9	15.5	13.2	12.9	−1.3	721.9	719.8	718.6	95	67	86	E 1	N 1	N 1	10	10	9	.	≡° a, ● tr. 12½-15 zeitw.
25	11.9	18.7	16.9	15.8	1.8	716.7	715.8	**715.5**	96	66	69	NE 1	SW 1	N 1	8	8	8	.	● tr. p zeitw.
26	14.2	13.9	15.2	14.4	0.5	715.7	716.4	716.2	89	98	94	N 1	NE 0	SW 2	10	10	10	**48.3**	● 8-n m.U.
27	11.9	16.9	11.0	13.3	−0.4	718.0	720.4	721.2	71	77	68	SW 2	SW 2	N 1	10	6	0	.	● n-8 m.U.
28	7.9	15.0	10.6	11.2	−2.3	722.0	721.6	723.4	88	55	54	NE 1	SW 2	N 2	5	6	2	.	△ a, ● tr. 10, ⌇ 18-20
29	**5.4**	16.7	9.1	10.4	−3.0	724.5	724.5	726.1	85	50	81	NE 1	E 2	N 1	2	4	6	.	△ a, ⌇ 15½-20
30	6.9	16.0	10.2	11.0	−2.2	726.6	726.1	726.5	85	47	65	NE 2	E 3	E 2	3	2	0	.	△ a, ⌇ II
Mittel	13.6	22.8	16.4	17.6	—	723.7	723.2	723.6	90	58	73				5.2	4.1	3.3	Summe 64.2	

September 1926.
Beobachter: Frl. *H. Nager.*

Altdorf.

$\lambda = 8^{\circ}\,39'$, $\beta = 46^{\circ}\,53'$,
$H_b = 456.3^{m}$, $G = 0.05$ m/m.

Tag	Lufttemperatur 7³⁰	13³⁰	21³⁰	Mittel	Abweich. vom Normalst.	Luftdruck 7³⁰	13³⁰	21³⁰	Relative Feuchtigkeit 7³⁰	13³⁰	21³⁰	Windrichtung und Stärke 7³⁰	13³⁰	21³⁰	Bewölkung 7³⁰	13³⁰	21³⁰	Niederschlag	Witterung
1	16.1	24.1	22.6	20.9	4.9	725.0	722.5	723.2	88	57	27	SW 0	N 0	SE 1–2	0	3	0	.	
2	18.3	24.0	17.4	19.9	4.0	724.4	723.7	724.6	75	58	95	W 0	NW 1	NW 0	6	3	4	.	
3	16.0	24.3	16.9	19.1	3.3	724.6	723.1	725.6	95	56	98	SW 0	NW 0	NW 0	7	6	8	5.0	● 17¾–21
4	14.9	22.0	18.3	18.4	2.8	724.3	724.6	725.3	96	53	98	SW 0	NW 0	NW 0	0	4	10	1.4	● 20, ⊲ n
5	17.6	22.0	16.9	18.8	3.3	727.3	727.4	728.3	95	85	92	SW 0	NW 0	SE 1	8	9	10	9.9	● 17–20½, ⊼ 19¾–20¼
6	13.7	21.7	17.8	17.7	2.3	729.0	727.8	728.0	98	59	93	S 0	NW 0–1	NW 0	6	3	3	.	
7	17.3	21.4	18.6	19.1	3.8	729.6	729.3	729.3	94	58	90	E 0	NW 1	NW 0	8	9	10	.	
8	18.3	22.0	18.0	19.4	4.2	729.9	728.9	729.5	78	57	84	NW 0	N 0–1	NW 0	8	2	10	.	
9	15.2	21.8	17.8	18.3	3.3	729.0	727.6	727.4	87	56	75	SE 0	NW 0	NE 0	0	4	0	.	
10	14.6	23.6	17.4	18.5	3.6	726.5	725.2	726.5	97	48	95	SE 0	SE 0	E 0	2	3	4	1.9	● 17
11	14.3	24.3	17.8	18.8	4.0	725.5	723.4	723.6	86	49	78	SW 0	W 0	NW 0	0	0	0	.	
12	15.4	**25.4**	16.6	19.1	4.4	722.8	720.7	723.1	84	47	95	NE 0	NW 0–1	NW 0	0	6	10	**12.5**	● 18¾–n
13	16.3	19.4	15.6	17.1	2.6	724.3	726.2	729.0	97	67	75	E 0	N 0	NW 0	6	8	10	1.3	● p
14	12.1	18.9	12.5	14.5	0.1	730.0	730.0	**731.0**	92	53	90	E 0	NW 0	E 0	3	3	0	.	
15	10.6	18.9	12.8	14.1	−0.2	729.6	728.1	728.7	96	54	90	SE 0	NW 0–1	SE 0	2	0	0	.	
16	12.5	21.7	15.9	16.7	2.5	729.5	728.1	729.2	98	44	88	E 0	NW 1	SE 0	10	4	2	.	
17	15.0	20.0	14.9	16.6	2.6	728.3	727.7	729.5	80	67	97	NE 0	NW 0	NE 0	0	0	0	.	
18	11.9	21.8	14.8	16.2	2.3	729.2	728.8	729.1	90	59	95	E 0	N 0	E 0	0	0	0	.	
19	11.6	21.3	15.6	16.2	2.5	728.2	727.1	727.1	100	55	95	E 0	NW 0	NW 0	0	0	0	.	
20	12.5	22.9	15.2	16.9	3.3	726.2	724.7	725.5	100	53	91	NW 0	N 0	E 0	0	0	0	.	
21	11.7	22.3	16.2	16.7	3.3	725.2	724.6	726.5	95	48	88	E 0	NW 0–1	E 0–1	0	0	7	8.7	● 20–n, ⊼ 20¼
22	13.0	21.3	16.0	16.8	3.5	727.4	726.9	728.1	98	60	90	E 0	W 0–1	NE 0	7	4	8	.	
23	13.8	18.0	12.9	14.9	1.8	727.7	727.0	727.4	90	57	88	W 0	NW 1	E 0	6	3	4	.	≡° abds.
24	12.1	17.9	13.2	14.4	1.4	724.2	720.8	721.8	83	93	98	E 0	NW 0–1	NW 0	5	6	10	0.5	● n
25	13.2	17.4	13.1	14.6	1.8	719.3	**718.1**	718.3	95	55	92	S 0	E 0	SE 0	8	6	7	.	
26	13.4	15.2	14.1	14.2	1.5	718.4	719.2	719.6	95	95	100	E 0	NW 0	W 0	8	10	10	4.3	● p, n
27	14.4	14.6	10.3	13.1	0.6	720.0	722.6	724.0	74	71	95	NW 0	NW 0–1	NE 0	10	9	0	6.0	● a
28	11.1	14.6	10.5	12.1	−0.3	724.4	724.4	726.4	92	48	98	NW 0	NW 0–1	NW 0	7	8	10	2.6	● n (²⁸/₂₉)
29	**8.8**	13.4	9.3	10.5	−1.8	726.9	726.9	728.7	98	83	83	NW 0	N 0	NW 0	7	8	9	.	
30	9.3	19.3	8.9	12.5	0.4	729.2	728.5	729.3	88	61	87	E 0	NW 0–1	NE 0	10	6	0	.	
																		Summe	
Mittel	13.8	20.5	15.3	16.5	—	726.2	725.5	726.5	91	60	89				4.5	4.2	4.9	45.1	

September 1926.
Observatorium.

Genf.

$\lambda = 6^{\circ}\,9'$, $\beta = 46^{\circ}\,12'$,
$H_b = 405.0^{m}$, $G = 0.02$ m/m.

1	17.0	25.3	21.0	21.2	4.6	729.2	728.2	728.5	86	55	72	NNW 0	NNE 0	SW 1	7	4	10	.	
2	18.0	23.0	20.2	20.4	3.9	729.1	728.8	729.1	86	59	85	SE 0	N 1	SW 0	4	5	10	3.0	⊼ ● n
3	16.2	25.8	20.4	20.4	4.1	729.0	727.8	728.7	94	58	83	E 0	W 1	NE 0	5	6	10	8.0	⊼ ● n
4	17.6	23.1	20.4	20.2	3.9	729.0	729.6	730.6	92	64	80	S 0	N 0	SE 0	10	3	10	4.0	● p, n
5	17.2	22.5	19.8	18.9	2.7	731.7	732.2	732.5	98	71	87	SE 0	NNW 0	NW 0	10	6	10	2.2	● ⊲° n (⁵/₆)
6	17.3	23.5	20.6	20.0	4.0	733.1	732.6	733.6	95	69	82	NE 0	N 0	N 0	5	2	2	.	
7	16.8	24.0	19.0	19.6	3.7	734.0	734.3	734.0	90	58	83	SE 0	NNE 1	NE 0	2	3	0	.	
8	14.4	22.3	19.4	18.4	2.7	734.2	733.9	733.4	93	58	68	SW 0	NNE 1	NNE 1	0	0	0	.	
9	13.8	22.1	18.2	17.7	2.0	733.1	732.1	731.4	89	64	84	NE 0	NNE 0	N 0	1	2	0	.	
10	14.7	**27.8**	19.0	20.1	4.6	730.9	730.4	730.3	90	**41**	68	SW 0	SSW 1	SSW 0	1	1	0	.	
11	14.4	24.1	22.0	19.9	4.5	729.9	728.7	727.9	86	55	63	S 0	NNE 1	SSW 1	0	0	0	.	
12	17.6	26.4	17.0	20.4	5.2	727.9	726.2	728.2	84	55	88	S 0	SSW 1	SW 0	2	4	10	4.3	⊼ ● p, ● n (¹²/₁₃)
13	16.6	21.8	15.8	18.1	3.0	729.6	730.9	733.1	83	56	71	SSW 1	SSW 1	NNW 1	9	8	0	.	
14	11.4	19.2	15.0	15.4	0.4	734.5	734.7	**734.9**	85	58	80	SW 0	NNE 1	NNE 0	1	0	0	.	
15	10.6	20.0	15.5	15.3	0.4	734.6	733.2	733.1	87	62	84	NW 0	NNE 1	NNW 0	0	0	0	.	
16	11.6	22.6	18.0	20.0	2.2	734.1	732.9	733.1	87	54	70	SSW 0	NNW 1	NNE 1	2	2	0	.	
17	13.2	21.6	16.3	17.2	2.6	733.0	732.5	733.4	88	62	82	SSW 0	NNE 1	NNE 1	3	0	0	.	
18	13.0	22.2	17.8	17.4	3.0	734.0	733.4	732.9	88	56	84	NNE 0	NNE 1	N 0	0	0	0	.	
19	14.2	22.7	17.6	18.4	4.1	733.2	732.0	731.5	89	63	78	NW 0	N 1	SSW 0	0	0	0	.	
20	13.4	23.2	18.4	18.1	3.9	731.2	729.3	729.1	88	59	75	SSW 0	NNE 1	NNE 0	0	0	0	.	
21	12.6	23.2	18.2	18.0	4.0	729.6	729.0	730.1	86	58	78	S 0	NNE 1	SW 0	0	0	0	.	
22	13.2	23.4	16.0	18.0	4.2	732.0	731.9	732.7	86	56	87	SSW 0	NNE 1	NNE 1	2	0	0	.	
23	10.8	19.4	14.1	15.5	1.8	733.0	731.9	731.4	90	63	81	SSW 0	NNE 1	SW 0	0	0	0	.	≡ a
24	10.7	17.3	12.6	13.8	0.2	729.1	726.9	725.9	91	75	86	SW 0	S 1	SW 0	10	10	4	0.4	●° a
25	12.6	23.2	16.0	16.4	3.0	724.3	723.0	**722.6**	87	53	84	SW 1	SW 1	SW 0	10	9	2	4.7	● n (²⁵/₂₆)
26	14.7	17.3	15.3	15.4	2.1	723.2	723.6	724.0	96	90	92	SW 0	NNW 0	SW 0	10	10	8	**28.7**	⊼ n, ●¹ a, p, n
27	14.4	15.5	10.3	14.0	1.0	725.6	727.9	728.8	84	63	81	SSW 0	SSW 1	SW 0	10	9	1	0.2	●° a
28	6.6	16.6	10.0	10.7	−2.2	729.9	729.2	730.8	88	52	74	SW 0	NNW 1	NNW 1	0	5	0	.	
29	**5.2**	15.6	10.6	10.3	−2.5	731.5	731.3	732.5	87	**41**	70	SW 0	NNE 1	NNE 1	0	1	0	.	
30	9.3	14.6	12.0	11.5	−1.1	733.1	732.6	732.9	82	55	64	NNE 1	NNE 2	NNE 2	9	1	0	.	
																		Summe	
Mittel	13.6	21.6	16.9	17.3	—	730.9	730.4	730.7	88	59	79				3.8	3.0	2.6	55.5	

Die Beobachtungstermine von Genf sind 7³⁵, 13³⁵, 21³⁵. Die Temperatur-Tagesmittel resultieren aus 8 Beobacht. in dreistündigen Zeitintervallen.

$\lambda = 8^\circ 33'$, $\beta = 47^\circ 23'$.
$Hb = 493.2^m$, $G = 0.08\ ^m/_m$.

Zürich.

September 1926.
Meteorol. Zentralanstalt.

Tag	Lufttemperatur 7³⁰	13³⁰	21³⁰	Mittel	Abweich. vom Normalst.	Luftdruck 7³⁰	13³⁰	21³⁰	Relative Feuchtigkeit 7³⁰	13³⁰	21³⁰	Windrichtung und Stärke 7³⁰	13³⁰	21³⁰	Bewölkung 7³⁰	13³⁰	21³⁰	Niederschlag	Witterung
1	14.8	27.1	18.2	20.0	4.0	722.0	720.1	720.0	98	43	90	SE 0	N 1	E 0	0	1	0	.	
2	17.8	24.7	17.8	20.1	4.2	721.7	721.6	721.4	90	49	90	E 0	NW 1	E 1	9	2	10	0.1	●° 9–9½
3	17.0	24.3	17.8	19.7	3.9	721.4	720.8	721.4	97	52	84	E 0	S 1	SE 0	8	5	8	.	
4	14.1	25.2	19.1	19.5	3.8	721.3	721.7	722.4	97	48	71	NW 0	NE 1	NE 1	1	3	9	1.1	● 22½–23¼
5	17.0	25.0	18.0	20.0	4.4	724.1	723.9	725.2	96	59	95	NE 0	NE 1	NW 1	6	4	10●	3.3	⌇ abds., ●² 20–20¼, ●°–III
6	15.6	23.3	18.6	19.2	3.7	725.7	724.9	725.6	100	68	98	SE 0	NW 1	NW 0	10	4	6	0.1	
7	17.4	22.2	17.2	18.9	3.5	726.4	726.3	726.3	92	58	97	NW 0	W 1	NW 0	8	5	4	.	
8	16.4	22.4	15.0	17.9	2.7	726.6	726.6	726.5	84	50	95	NW 0	NW 1	NE 0	4	7	4	.	
9	12.8	23.6	15.2	17.2	2.1	726.0	725.0	724.4	100	51	85	E 0	E 1	NE 0	1	6	0	.	
10	13.4	27.5	18.1	19.7	4.7	723.2	722.3	722.9	97	47	95	E 0	W 1	NE 0	3	0	2	.	
11	14.2	**28.3**	18.2	20.2	5.3	722.4	721.0	720.2	100	**39**	89	SE 0	NW 1	SE 1	0	0	1	.	
12	18.1	26.2	18.4	20.9	6.2	719.8	718.4	719.7	76	41	89	E 1	SW 2	SW 1	2	7	10●	4.8	● 20–20¼, 20½–22
13	14.8	17.0	13.6	15.1	0.5	721.1	723.0	726.2	98	65	85	SE 1	NW 1	NW 0	10●	9	10	1.4	● 3–6, 7¾–9¼, ●° 11½, [12¼–13
14	9.8	21.0	12.0	14.3	−0.1	726.9	727.0	**727.7**	98	41	95	NW 0	SW 1	W 0	1	1	1	.	
15	9.2	21.6	13.8	14.9	0.6	726.6	725.2	725.0	99	46	90	NE 0	SW 0	NW 0	3	0	1	.	
16	12.6	21.5	14.9	16.3	2.2	725.8	725.7	726.3	96	48	88	SE 0	NW 1	NW 0	7	8	9	.	
17	10.5	23.3	14.7	16.2	2.2	725.6	724.8	725.8	99	46	80	NW 0	N 1	NW 1	0	0	0	.	
18	11.3	26.5	16.2	18.0	4.2	726.1	725.8	725.4	98	45	94	NW 0	SW 1	SE 1	0	0	0	.	
19	11.2	25.8	15.7	17.6	4.0	725.4	724.2	723.7	100	51	94	SE 0	SE 1	E 0	0	0	0	.	
20	12.4	25.3	15.0	17.6	4.1	723.4	722.1	722.0	100	43	96	E 0	N 1	E 0	0	1	0	.	
21	12.0	24.9	16.8	17.9	4.6	722.4	721.9	722.8	100	47	94	W 0	NW 1	N 0	0	0	8	.	
22	14.2	22.3	15.8	17.4	4.3	723.9	724.0	725.1	100	64	96	N 1	NW 1	NW 1	8	1	8	.	
23	13.5	18.9	11.7	14.7	1.8	725.0	724.7	724.1	89	54	92	NW 1	E 0	N 0	8	4	9	0.0	●° n (23/24)
24	8.7	16.1	11.7	12.2	−0.5	721.5	719.3	718.4	96	69	97	NW 0	NW 0	SE 1	9	10	10	1.3	●° 16½–17½
25	12.9	17.7	13.1	14.6	2.0	716.6	715.6	**715.4**	95	60	100	SW 1	W 1	NE 0	10	8	9	6.5	●° 12¾–13, 22¼–24
26	13.1	14.2	13.7	13.7	1.3	715.7	716.3	716.0	100	96	100	E 0	NW 0	SE 0	10	10	10●	22.2	● 2–4, 5¼–5¾, 6¾–13¼,*)
27	9.2	15.6	8.0	10.9	−1.3	718.1	719.5	720.9	99	54	100	NW 1	SW 2	NW 0	10●	8	2	3.0	●° 3¼–3½, 9½–9¾,
28	9.1	14.9	9.6	11.2	−0.8	721.4	721.3	722.9	100	48	96	NE 0	NW 1	E 0	6	3	7	0.0	●° 23 [● 4½–9½
29	6.8	16.0	9.3	10.7	−1.1	723.7	723.9	725.7	96	44	75	NE 0	NE 1	NE 1	1	6	6	.	●° n (29/30)
30	**6.1**	14.8	7.4	9.4	−2.3	726.7	726.2	726.9	100	50	94	N 1	NE 1	NE 1	4	7	3	.	
Mittel	12.9	21.9	14.8	16.5	—	723.2	722.8	723.2	96	53	92				4.6	4.0	5.2	Summe 43.8	*) **26.** 16½–22.

$\lambda = 8^\circ 30'$, $\beta = 47^\circ 3'$.
$Hb = 1787.3^m$, $G = -0.11\ ^m/_m$.

Rigi-Kulm.

September 1926.
Beobachter: *Fr. Schreiber* u. *J. Wiget.*

Tag	7³⁰	13³⁰	21³⁰	Mittel	Abweich. vom Normalst.	7³⁰	13³⁰	21³⁰	7³⁰	13³⁰	21³⁰	7³⁰	13³⁰	21³⁰	7³⁰	13³⁰	21³⁰	Niederschlag	Witterung
1	13.6	**17.4**	13.6	14.9	6.6	620.5	619.6	619.8	6	8	10	SE 2	SE 1	SE 2	0	0	0	.	
2	11.2	16.0	12.0	13.1	4.9	619.7	620.0	620.3	28	28	37	SE 0	SE 1	SE 1	7	3	7	.	
3	10.0	15.6	8.5	11.4	3.3	619.3	619.4	620.2	75	30	46	W 0	SW 1	W 1	7	7	10	**70.6**	⌇ ●² ▲ 19–20½
4	11.2	15.2	11.8	12.7	4.7	618.7	620.2	621.4	23	35	60	E 0	S 1	E 0	0	3	7	.	
5	11.6	14.0	13.8	13.1	5.2	622.9	623.1	622.6	80	58	65	E 0	NE 0	E 0	10	10	10	1.5	≡° n–n, ●?
6	11.2	14.0	13.0	12.7	4.9	624.1	624.3	623.8	90	30	48	NE 0	E 0	W 0	10	3	5	.	≡° a
7	9.8	11.4	11.0	10.7	2.9	624.9	**625.1**	624.1	65	78	74	W 0	W 0	NW 0	7	10	10	1.0	≡° p, ≡ n, ●?
8	8.8	12.4	10.0	10.4	2.7	624.3	624.5	624.1	90	58	83	NW 0	NW 0	NW 0	10	0	10	.	≡° a, n
9	9.8	13.4	12.4	11.9	4.3	623.4	624.2	624.0	26	6	36	W 0	E 0	SE 0	0	0	0	.	
10	13.4	13.4	13.4	13.4	5.9	622.9	623.0	622.4	16	26	26	NW 0	NW 0	W 1	5	0	3	.	
11	12.0	14.4	13.0	13.1	5.7	622.1	621.8	620.5	23	15	12	W 0	NW 0	W 0	0	0	3	.	
12	11.8	13.8	13.0	12.9	5.6	619.8	618.2	618.4	32	50	38	NW 0	NW 0	NW 1	0	0	10	41.0	≡ ⌇ ● n (12/13)
13	8.2	6.6	6.2	7.0	−0.2	619.6	619.8	621.1	90	92	80	NW 1	NW 1	W 0	10	10	10	11.5	≡ n–n, ● a
14	6.0	8.4	9.0	7.8	0.7	623.1	622.9	624.2	47	42	41	W 0	SW 0	SW 0	0	0	0	.	
15	8.8	9.6	11.0	9.8	2.8	622.5	622.9	623.8	10	10	60	SW 0	SW 0	SW 2	0	0	0	.	
16	7.2	9.2	8.4	8.3	1.4	622.1	622.6	622.7	60	41	81	W 2	W 2	W 0	5	5	10	.	≡² n
17	10.2	13.5	12.9	12.2	5.4	622.1	622.5	623.4	12	9	13	E 0	E 2	E 0	0	0	0	.	
18	12.0	16.2	14.8	14.3	7.7	623.5	624.2	624.2	16	8	**0**	S 0	SW 0	W 0	0	0	0	.	
19	13.8	16.5	12.2	14.2	7.7	622.8	622.6	622.5	4	32	45	E 0	E 0	E 0	0	0	0	.	
20	11.5	13.0	11.4	12.0	5.6	621.1	620.6	620.7	45	32	**0**	W 0	SW 1	E 0	0	0	0	.	
21	10.0	14.0	11.2	11.7	5.4	619.6	620.1	620.8	30	5	23	NE 1	SE 0	NE 1	0	0	3	.	
22	9.5	11.2	8.2	9.6	3.4	621.0	621.6	622.1	75	54	90	E 0	NW 1	E 0	7	7	10	.	
23	6.0	8.0	6.0	6.7	0.7	620.7	620.5	620.5	86	49	45	W 0	W 0	W 1	10	10	0	.	≡° n
24	5.5	9.0	5.5	6.7	0.8	617.1	615.6	615.1	80	1	34	W 3	NW 2	W 2	5	10	10	1.1	≡° a, p, ●?
25	6.0	7.9	7.0	7.0	1.2	613.4	613.1	613.2	65	63	90	W 1	NW 1	NW 2	10	10	10	1.6	≡° n, ●?
26	7.0	8.0	7.0	7.3	1.6	**612.6**	612.8	613.2	57	65	70	SW 2	W 2	W 3	10	10	10	16.0	≡° p, ● p, n zeitw., ⸙ III
27	3.2	4.8	3.0	3.7	−1.9	613.4	615.1	615.9	81	35	70	W 3	W 1	W 1	10	7	7	10.4	≡° ● a, ⸙ I
28	0.2	2.8	0.2	1.1	−4.3	615.9	615.8	616.9	70	39	85	W 1	W 0	W 1	5	10	10	2.5	≡° p, ●?
29	−0.8	4.6	−0.8	1.0	−4.3	617.4	618.2	619.3	85	34	85	NE 0	E 0	NE 1	5	10	10	6.3	≡° p, ✳ n
30	**−1.0**	2.0	0.2	0.4	−4.8	619.5	620.0	620.5	80	86	50	E 2	W 0	W 1	0	10	3	.	≡² p
Mittel	8.6	11.2	9.3	9.7	—	620.3	620.5	620.7	52	37	50				4.4	4.5	5.6	Summe 163.5	

September 1926.
Beobachter: *G. Krättli.*

Bevers.

$\lambda = 9^{\circ}\,53'$, $\beta = 46^{\circ}\,33'$.
$H_b = \text{ca. } 1710^{m}$, $G = -0.12\ ^{m}/_{m}$.

Tag	Lufttemperatur 7³⁰	13³⁰	21³⁰	Mittel	Abweich. vom Normalst.	Luftdruck 7³⁰	13³⁰	21³⁰	Relative Feuchtigkeit 7³⁰	13³⁰	21³⁰	Windrichtung und Stärke 7³⁰	13³⁰	21³⁰	Bewölkung 7³⁰	13³⁰	21³⁰	Niederschlag	Witterung
1	6.8	19.1	10.6	12.2	3.0	627.8	625.9	627.5	92	48	89	E 0	SW 1	SW 0	0	1	0	.	
2	7.6	15.6	11.7	11.6	2.5	627.0	626.2	626.3	88	54	83	S 0	SW 2	W 0	8	9	10	3.7	
3	10.0	17.5	9.9	12.5	3.5	625.4	625.0	625.8	93	57	89	W 0	W 1	NW 0	10	6	5	0.1	● n–8
4	5.4	18.1	12.2	11.9	3.0	625.8	625.8	626.6	93	51	89	NE 0	S 1	SW 0	5	6	6	6.0	● 23¾–n
5	10.6	14.5	10.7	11.9	3.1	627.4	627.6	628.9	86	77	84	W 0	SW 0	W 0	9	10	10	5.4	● p zeitw.
6	8.7	16.1	11.6	12.1	3.4	628.3	627.4	628.8	82	58	90	NW 0	W 0	W 0	10	6	9	7.5	●² 14¾–15¼
7	9.7	16.3	9.4	11.8	3.3	628.5	628.4	628.8	80	54	87	S 0	W 1	NE 0	5	8	0	.	
8	4.6	17.9	7.3	9.9	1.5	628.6	628.0	629.2	96	43	82	W 0	W 0	NW 0	1	0	0	.	
9	1.6	18.4	9.9	10.0	1.7	628.6	627.4	628.5	91	42	89	W 0	S 2	SW 0	1	3	0	.	⊔ a
10	7.6	16.7	9.5	11.3	3.1	627.7	628.3	627.8	90	58	94	S 0	W 1	W 0	10	4	1	3.4	⊼ ● 20¼–21
11	2.1	17.9	12.1	10.7	2.6	627.5	625.8	626.4	95	47	73	SW 0	SW 1	NE 0	0	1	7	.	
12	6.8	17.4	10.8	11.7	3.8	625.2	623.3	623.8	90	52	89	SW 0	S 2	SW 1	7	4	10	4.0	● III–n
13	9.0	17.3	9.3	11.9	4.1	623.8	623.7	626.7	91	50	80	S 0	W 0	E 0	4	5	1	.	
14	1.2	16.9	5.5	7.9	0.2	627.8	627.1	629.1	95	48	88	N 1	SW 1	SW 0	0	1	1	.	⊔ a
15	1.3	16.5	8.2	8.7	1.1	628.9	627.6	628.1	90	53	92	W 0	S 2	W 0	4	1	1	.	⊔ a
16	2.4	17.1	7.6	9.0	1.6	627.7	626.8	628.2	91	43	75	SW 0	SW 1	NW 0	7	3	6	.	
17	1.8	16.5	6.5	8.3	1.0	629.0	628.2	630.2	90	37	86	SW 0	S 1	W 0	1	0	0	.	⊔ a
18	1.1	18.6	7.7	9.1	1.9	**630.9**	629.5	630.6	92	36	82	W 0	S 2	W 0	0	0	0	.	
19	3.4	**19.5**	8.8	10.6	3.6	629.7	627.8	628.4	93	38	90	S 0	S 2	SW 0	0	0	0	.	
20	1.2	19.1	8.9	9.7	2.8	626.8	624.5	625.0	88	37	82	W 0	N 0	W 0	0	1	0	.	⊔ a
21	1.3	16.9	9.5	9.2	2.5	625.3	624.3	626.5	92	42	77	SW 0	SW 1	NE 1	0	3	9	.	⊔ a
22	3.7	16.7	10.8	10.4	3.8	626.5	626.2	626.8	89	42	66	NE 0	W 1	NW 0	6	5	7	.	
23	2.2	13.9	4.8	7.0	0.6	625.8	624.7	625.5	90	39	76	SW 0	W 1	SW 0	1	3	0	.	⊔ a
24	**–2.3**	14.1	4.1	5.3	–1.0	622.8	620.4	620.8	88	**34**	94	NE 0	W 2	SW 0	1	3	10	2.5	● 18–20½
25	4.5	11.9	5.5	7.3	1.2	**619.2**	619.6	619.7	96	56	90	N 0	SW 0	W 0	9	7	5	0.9	●° p zeitw.
26	7.5	11.6	8.8	9.3	3.3	619.8	619.4	619.9	91	68	93	S 0	SW 0	NW 1	10	10	10	**15.0**	● 15–n zeitw.
27	8.2	8.5	3.6	6.8	1.0	619.7	620.2	621.5	90	88	95	W 1	W 1	E 0	9	10	10	3.2	● 12¾–17 zeitw.
28	2.6	6.9	1.9	3.8	–1.8	620.9	620.9	622.5	91	57	63	W 0	W 1	S 0	9	9	0	.	
29	2.9	3.4	1.9	2.7	–2.8	622.2	623.0	624.3	68	68	76	W 1	W 2	SW 0	9	10	10	.	
30	0.8	5.9	3.7	3.5	–1.8	625.1	624.5	625.7	79	59	61	NE 1	W 2	W 0	10	2	10	.	
Mittel	4.5	15.3	8.1	9.3	—	626.0	625.2	626.3	89	51	83				4.9	4.4	4.6	Summe 51.7	

September 1926.
Beobachter: *Kapuzinerkloster.*

Sitten.

$\lambda = 7^{\circ}\,21'$, $\beta = 46^{\circ}\,14'$.
$H_b = 548.6^{m}$, $G = 0.00\ ^{m}/_{m}$.

1	16.6	**27.0**	20.1	21.2	4.6	718.0	715.0	716.1	56	33	51	NE 0	W 0	N 0	1	1	5	.	
2	19.1	26.2	20.0	21.8	5.3	717.1	715.6	716.7	49	34	67	NE 0	SW 0	NW 0	10	1	9	.	
3	16.5	25.2	19.3	20.3	3.9	717.0	714.9	716.1	86	44	84	NE 0	W 0	NE 0–1	9	3	7	4.4	● 19½–20, ⊼ n
4	17.4	23.8	18.3	19.8	3.5	716.6	716.0	717.8	90	46	77	NE 0	W 0	NW 0	1	9	9	2.7	● n (¾), ⊼ n
5	16.3	22.3	17.5	18.7	2.6	720.1	719.5	720.1	97	64	90	NW 0	W 0	NW 0	10	6	2	.	● n (⅘), ⊼ n
6	17.1	24.6	19.5	20.4	4.4	720.9	719.1	720.4	75	44	71	NE 0	SW 0–1	NW 0	7	2	1	.	
7	17.2	24.2	18.5	20.0	4.1	721.6	720.2	720.9	83	43	68	NE 1	W 0–1	NE 0	6	2	0	.	
8	16.0	24.2	17.8	19.3	3.6	722.0	720.1	720.7	86	45	63	NE 0	SW 0–1	NE 0	8	0	0	.	
9	13.9	23.6	18.9	18.8	3.2	721.1	718.8	719.3	88	44	70	NE 0	SW 0	NE 0	0	2	0	.	△ a
10	15.1	24.8	19.4	19.8	4.3	719.0	716.9	718.2	90	43	55	NE 0	SW 0–1	NE 0	1	1	0	.	△ a
11	14.6	25.4	19.9	20.0	4.6	718.5	715.7	715.8	85	38	52	NE 0	NE 0	NE 0	0	0	2	.	
12	15.6	25.7	16.6	19.3	4.1	716.0	712.9	715.7	73	38	89	NE 0	SW 0	NE 0	0	1	10	0.9	⊼ ● 19½–n
13	14.4	21.9	15.6	17.3	2.2	716.8	716.7	719.6	97	47	62	N 0	SW 0–1	W 0	10	2	0	.	●° 8
14	14.4	21.4	15.0	16.9	1.9	721.5	720.5	**722.3**	83	43	64	N 0	SW 0–1	NE 0–1	2	0	0	.	
15	11.5	21.7	15.6	16.3	1.5	722.2	720.0	720.4	90	42	63	NE 0	W 0	NW 0	0	0	0	.	△ a
16	11.5	22.0	16.4	16.6	1.9	721.5	719.6	720.0	95	43	69	NE 0	W 0	NW 0	2	1	0	.	△ a
17	12.2	23.6	17.2	17.7	3.2	720.8	718.9	721.4	89	41	71	NE 0	SW 0–1	NE 0–1	0	0	0	.	△ a
18	12.4	24.4	19.1	18.6	4.2	722.2	720.2	721.0	89	36	59	NE 0	W 0	NE 0	0	0	0	.	△ a
19	13.0	24.1	19.8	19.0	4.8	720.9	718.7	719.2	90	41	65	NE 0	W 0–1	NE 0	0	0	0	.	△ a
20	14.1	24.2	19.0	19.1	5.1	718.8	716.0	716.2	88	44	49	NE 0	S 0–1	NE 0–1	8	0	0	.	△ a
21	13.0	23.0	18.5	18.2	4.3	717.5	715.7	717.1	85	42	48	NE 0	W 0	NE 0	0	0	1	.	
22	12.9	22.7	16.9	17.5	3.8	719.4	718.1	719.4	84	49	43	NE 0	SW 0	NE 0	0	0	0	.	
23	10.3	20.6	14.9	15.3	1.7	720.5	717.5	718.2	88	51	55	NE 0	SW 0–1	W 0	1	1	0	.	
24	10.7	15.6	12.9	13.1	–0.3	716.9	714.8	713.7	86	67	91	NE 0	NE 0	NE 0	9	10	8	0.2	●° 12¼–17
25	10.9	18.6	15.2	14.9	1.6	712.3	**710.5**	710.8	97	57	71	N 0	NW 0	NE 0	4	6	5	1.7	
26	11.7	14.5	13.0	13.1	0.0	712.0	712.4	712.7	100	91	98	NE 0	NE 0	NE 0	10	10	6	**26.3**	● 6–21¼
27	12.4	13.0	11.3	12.2	–0.8	713.4	715.5	716.0	98	88	89	N 0	W 0	NW 0	10	10	4	8.4	● bis 12¼
28	8.7	16.7	10.8	12.1	–0.7	716.2	714.9	716.8	78	**30**	53	NE 0–1	W 0–1	W 0	1	2	5	.	
29	6.6	15.4	10.4	10.8	–1.9	718.3	717.2	719.0	76	36	54	NE 0	SW 1	W 0–1	0	1	2	.	
30	**4.6**	14.7	9.5	9.6	–2.9	720.9	718.9	719.9	98	42	75	NE 0	SW 0–1	NE 0	3	0	0	.	△ a
Mittel	13.4	21.8	16.6	17.3	—	718.7	717.0	718.0	86	47	67				3.8	2.4	2.5	Summe 44.6	

$\lambda = 8^\circ 57'$, $\beta = 46^\circ 0'$.
$H_b = 276.2^m$, $G = 0.03$ m/m.

Lugano.

September 1926.
Beobachter: *G. Malatesta.*

Tag	Lufttemperatur 7³⁰	13³⁰	21³⁰	Mittel	Abweich. vom Normalst.	Luftdruck 7³⁰	13³⁰	21³⁰	Relative Feuchtigkeit 7³⁰	13³⁰	21³⁰	Windrichtung und Stärke 7³⁰	13³⁰	21³⁰	Bewölkung 7³⁰	13³⁰	21³⁰	Niederschlag	Witterung
1	18.0	24.0	21.2	21.1	2.0	743.0	742.9	743.1	65	38	51	NW 0	S 0	N 0	10	0	0	.	
2	16.8	24.6	19.2	20.2	1.2	743.5	742.4	741.3	63	36	66	N 0	S 0	N 0	10	6	10	.	
3	17.4	26.6	19.8	21.3	2.4	741.4	740.8	740.0	77	35	64	N 0	S 0	N 0	5	2	10	0.8	● n (3/4)
4	17.2	25.6	19.4	20.7	1.9	741.1	741.7	741.4	73	47	70	N 0	S 0	N 0	10	5	10	2.8	⊂ 2, n (4/5)
5	17.8	27.2	17.8	20.9	2.2	742.6	742.9	742.0	73	37	62	N 0	S 0	N 0	3	2	0	.	⊂ ● p in Umgebung
6	16.2	27.8	19.8	21.3	2.7	742.4	741.9	741.9	63	33	61	N 0	S 0	N 0	0	0	0	.	
7	17.6	29.6	19.2	22.1	3.6	742.2	741.1	741.4	62	32	54	N 0	S 0	N 0	0	0	0	.	
8	17.2	29.4	19.2	21.9	3.6	742.5	741.2	741.8	59	32	58	N 0	S 0	N 0	0	0	0	.	
9	17.2	28.4	20.4	22.0	3.8	743.0	742.0	741.3	63	31	63	N 0	S 0	N 0	1	1	2	38.0	
10	17.8	25.2	19.8	20.9	2.8	743.1	742.4	744.4	83	41	68	N 0	S 0	N 0	10●	4	0	.	⊂ ●² 6–I
11	17.8	26.2	19.2	21.0	3.1	744.6	740.7	740.2	69	42	68	N 0	S 0	N 0	1	2	4	.	
12	17.6	26.4	18.2	20.7	2.9	740.3	738.4	736.9	71	42	78	N 0	S 0	N 0	2	2	10●	24.4	⊂ ● ▲ 20³/4–22¹/4
13	15.2	26.0	18.4	19.9	2.2	739.0	739.3	739.8	83	36	48	N 0	S 0	N 0	0	0	0	.	
14	14.2	26.2	18.2	19.5	1.9	743.0	743.4	743.2	66	38	74	N 0	S 0	N 0	0	2	0	.	
15	17.6	26.4	17.4	20.5	3.1	745.6	744.3	743.2	63	40	73	N 0	S 0	N 0	8	1	0	.	
16	16.2	28.0	19.4	21.2	3.9	741.6	741.0	740.3	73	31	62	N 0	S 0	N 0	1	3	0	.	
17	14.8	27.0	19.8	20.5	3.4	743.4	744.5	744.4	58	33	68	N 0	S 0	N 0	0	0	0	.	
18	17.8	26.8	19.0	21.2	4.2	747.4	745.9	744.1	72	38	59	N 0	S 0	N 0	2	0	0	.	
19	17.6	27.2	19.6	21.5	4.7	744.6	743.0	743.4	73	39	67	N 0	S 0	N 0	0	0	0	.	
20	16.4	27.6	18.2	20.7	4.1	740.4	738.4	738.6	69	35	60	N 0	S 0	N 0	0	0	0	.	
21	15.0	26.2	18.6	19.9	3.4	739.8	738.9	738.6	70	38	71	N 0	S 0	N 0	0	0	0	.	
22	15.8	24.8	18.2	19.6	3.3	742.5	741.3	741.4	72	41	70	N 0	S 0	N 0	2	2	0	.	
23	12.6	24.6	16.2	17.8	1.7	741.1	739.1	738.4	55	28	60	N 0	S 0	N 0	1	2	0	.	
24	11.4	24.2	17.2	17.6	1.6	737.1	735.1	734.2	62	42	65	N 0	S 0	N 0	0	1	10	.	
25	16.2	20.0	17.2	17.8	2.0	734.4	732.4	736.9	73	46	75	NW 0	S 0	N 0	10	7	10●	5.2	● III–24
26	15.4	16.0	15.8	15.7	0.1	737.9	736.6	735.5	84	78	87	N 0	N 0	N 0	10	10●	10	15.0	● 0–4¹/2, 7³/4–11, p
27	15.4	20.0	14.2	16.5	1.1	735.5	736.4	735.4	83	65	67	N 0	S 0	N 0	10	10	0	23.5	● n 12–12³/4
28	12.2	20.4	15.2	15.9	0.7	735.3	735.9	737.3	68	35	67	N 0	S 0	N 0	8	3	4	.	
29	13.2	21.6	13.2	16.0	1.0	739.3	739.0	740.3	62	19	40	N 0	S 0	N 0	3	0	0	.	
30	8.0	21.2	10.2	13.1	−1.7	742.6	741.2	741.0	65	23	60	N 0	S 0	N 0	0	0	0	.	
Mittel	15.8	25.2	18.0	19.6	—	741.3	740.5	740.4	69	38	64				3.6	2.2	2.7	Summe 109.7	

$\lambda = 7^\circ 35'$, $\beta = 47^\circ 33'$,
$H_b = 277.2^m$, $G = 0.13$ m/m.

Basel.

September 1926.
Bernoullianum.

Tag	7³⁰	13³⁰	21³⁰	Mittel	Abweich.	7³⁰	13³⁰	21³⁰	7³⁰	13³⁰	21³⁰	7³⁰	13³⁰	21³⁰	7³⁰	13³⁰	21³⁰	Niederschlag	Witterung
1	16.8	27.1	20.9	21.6	5.1	740.1	737.9	738.0	83	52	84	E 1	NE 1	S 1	0	2	0	.	
2	19.5	22.8	19.7	20.7	4.3	740.5	740.0	739.1	78	60	85	S 1	NW 1	E 1	10●	5	6	3.7	● 7¹/4–10, 15³/4–16, 16¹/2–17
3	17.8	24.6	17.5	20.0	3.7	739.3	738.5	739.3	90	62	91	E 1	NE 1	E 1	10	5	6	1.1	●° 15³/4–16, 16¹/4–16³/4, *)
4	15.4	24.4	21.4	20.4	4.2	739.7	739.9	740.9	91	57	80	SE 0	W 1	S 1	0	1	8	1.0	⊂ 21–22³/4, ⊂ bis 23¹/4, *)
5	16.9	24.2	19.4	20.2	4.2	742.8	742.4	743.6	94	66	96	E 1	W 1	W 1	10●≡	4	10	6.1	≡ bis 8, ● 0¹/2–0³/4, 20–20¹/4
6	18.0	22.8	20.6	20.5	4.6	744.2	743.6	744.1	93	76	78	S 0	W 1	SW 1	10	10	7	.	
7	16.8	21.3	19.3	19.1	3.3	745.1	745.0	744.4	90	71	81	E 1	W 2	SE 1	10	10	2	.	●° 12¹/2
8	17.8	21.6	16.7	18.7	3.0	745.2	745.4	745.0	79	60	89	S 1	W 1	S 1	9	8	0	.	
9	11.9	21.8	17.4	17.0	1.4	744.7	743.3	742.7	95	67	91	E 1	N 2	SE 1	5≡	6	1	.	≡° I
10	15.1	26.0	19.9	20.3	4.9	740.9	740.1	740.7	84	52	81	SE 1	SW 1	SE 1	0	1	0	.	
11	15.9	27.1	20.1	21.0	5.7	740.1	738.2	737.3	83	43	68	SE 1	E 1	SE 1	0	0	0	.	
12	16.2	26.9	18.7	20.6	5.4	737.3	736.0	737.5	81	45	85	E 1	SW 2	W 1	5	8	10●	1.6	●° 17–20¹/2 ztw., ● 20³/4–22, *)
13	16.7	16.4	13.7	15.6	0.6	73.95	742.5	744.8	92	68	74	S 0	W 2	S 1	10●	9●	2	0.7	●° 2¹/4–2¹/2, a zeitw., ll
14	10.0	19.4	14.4	14.6	−0.3	746.0	745.8	746.5	85	49	83	E 1	W 2	S 1	0	1	0	.	
15	10.0	21.2	15.3	15.5	0.7	745.6	743.8	743.5	89	53	81	SE 1	NW 1	S 1	1	0	7	.	
16	12.2	20.8	16.8	16.6	2.0	744.6	744.4	745.1	83	62	83	E 1	W 2	E 1	6	9	9	.	
17	10.4	21.6	16.2	16.1	1.6	744.6	743.4	744.3	90	53	81	E 1	NE 2	E 1	0	0	0	.	
18	13.3	24.9	18.1	18.8	4.5	744.3	744.0	743.5	85	51	83	SE 1	W 1	E 1	0	0	0	.	
19	13.2	25.8	18.8	19.3	5.1	743.6	742.3	741.9	91	48	84	SE 1	NE 1	SE 1	0	0	0	.	
20	14.0	25.3	18.4	19.2	5.2	741.6	740.0	740.1	86	49	89	SE 1	W 1	SE 1	0	0	1	.	
21	14.0	24.3	18.2	18.8	4.9	740.5	740.1	741.3	86	55	83	SE 1	NW 1	S 0	0	1	5	.	
22	16.0	20.3	17.5	17.9	4.2	743.0	743.1	744.1	95	74	83	NW 1	W 1	SW 1	10≡	6	10	.	≡° bis 9, ●° 8–9
23	13.7	16.4	12.2	14.1	0.6	744.2	744.2	742.9	81	65	87	NW 2	NW 2	S 1	10≡	10	8	.	≡° I
24	9.0	16.7	13.8	13.2	−0.2	739.9	737.3	736.2	86	59	80	SE 1	NE 1	SE 1	10≡	10	10	0.6	≡° I, ●° 14–18³/4
25	12.2	19.4	15.2	15.6	2.4	734.0	733.3	733.4	86	59	94	SE 1	W 1	E 0	10≡	10	9	4.3	≡° I, ●° 16³/4, 17¹/2–17³/4
26	13.0	15.0	13.3	13.8	0.8	733.9	734.1	734.0	94	84	97	NW 1	E 1	SE 2	9	10	10	20.6	● 2¹/4–15³/4 m.U., 18¹/4–18¹/2, *)
27	11.2	14.9	10.0	12.0	−0.9	736.2	738.3	739.2	87	61	85	S 1	W 2	S 1	10●	5	0	0.1	● 0¹/4–3¹/4 m.U., 7¹/4–8
28	6.7	15.5	10.1	10.8	−1.9	740.2	740.0	741.9	91	50	84	SE 1	NW 2	W 1	10	2	4	.	
29	4.0	14.1	9.0	9.0	−3.5	743.4	743.2	744.9	95	52	91	SE 1	NW 2	S 1	1	2	1	.	
30	4.9	13.0	9.8	9.2	−3.1	746.2	745.7	745.8	95	63	88	SE 1	NW 1	E 1	10≡	2	0	.	≡ bis 9
Mittel	13.4	21.2	16.4	17.0	—	741.7	741.2	741.5	88	59	85				5.5	4.6	4.2	Summe 39.8	——

*) 3) ⊂ ● 16–16¹/4. *) 4. ● 23¹/4–24. *) 12. ⊂ 20¹/2. *) 26. 23–23³/4.

September 1926.
Beobachter: *Observatorium.*

Säntis.

$\lambda = 9^\circ 20'$, $\beta = 47^\circ 15'$.
$Hb = 2500.1^m$, $G = -0.16$ m/m.

Tag	Lufttemperatur 7³⁰	13³⁰	21³⁰	Mittel	Abweich. vom Normalst.	Luftdruck 7³⁰	13³⁰	21³⁰	Relative Feuchtigkeit 7³⁰	13³⁰	21³⁰	Windrichtung und Stärke 7³⁰	13³⁰	21³⁰	Bewölkung 7³⁰	13³⁰	21³⁰	Niederschlag	Witterung
1	10.6	**14.0**	9.5	11.4	7.6	570.0	569.5	569.3	56	44	44	SSE 1	S 1	SSE 2	1	2	0	.	
2	10.4	11.4	7.8	9.9	6.1	568.8	569.2	569.1	49	85	98	S 1	SSW 2	S 1	7	6	4	.	
3	7.0	10.5	5.5	7.7	4.0	567.9	568.3	568.8	100	78	90	S 1	SSE 1	SW 1	10≡	7	5	4.3	≡ l, ●° 8–10½, ⌿ 19½
4	9.8	12.2	7.4	9.8	6.2	568.1	569.4	569.9	50	91	85	E 1	SSW 2	NW 2	1	10≡	2	4.0	≡ ll zeitw., ●° 16½–18, ⌒
5	7.8	10.0	6.8	8.2	4.7	570.5	571.1	571.4	80	82	100	NE 1	SSE 1	NE 2	10≡	10	10≡	1.3	≡, ● n (5/6)
6	6.2	8.5	5.5	6.7	3.3	571.2	571.5	572.2	100	80	100	N 2	E 1	NW 2	10≡	10	4	.	≡ a
7	4.9	6.5	5.0	5.5	2.2	571.2	571.8	571.5	100	100	100	WSW 3	WSW 3	WSW 4	10≡	10≡	10≡	.	≡, ⌿ III
8	3.9	8.0	5.2	5.7	2.5	570.8	571.7	571.6	100	82	46	WSW 3	SW 2	WSW 2	10≡	10≡	0	.	≡ bis 17½
9	6.4	9.6	7.0	7.7	4.6	570.8	571.5	571.3	56	80	60	WSW 2	SW 2	WSW 2	1	4	0	.	
10	7.4	11.8	6.0	8.4	5.4	570.1	570.3	570.3	85	92	100	SW 1	SE 1	WSW 3	6	10	10≡	.	≡ p zeitw.
11	9.3	9.5	8.4	9.1	6.2	569.6	569.5	568.8	25	45	100	SW 0	S 2	SSW 2	0	1	10≡	.	≡ III–n
12	8.0	12.0	5.0	8.3	5.5	567.5	566.8	565.9	66	72	100	SW 2	SSW 1	WSW 2	3	6	10≡●	**23.6**	● 15, ⌿ 18½, ●² n
13	3.8	3.1	1.5	2.8	0.1	566.1	567.0	569.0	100	100	100	WSW 3	WSW 3	WSW 3	10≡●	10≡●	10≡	*16.0	≡, ●° bis 14
14	2.6	6.0	2.7	3.8	1.2	569.3	570.7	571.6	45	55	50	WSW 3	SW 2	SW 3	1	1	1	.	
15	7.0	8.3	4.4	6.9	4.4	570.7	570.8	570.3	25	42	71	SW 2	SW 3	SW 4	2	1	2	.	⌿ abds., III, ≡ n (15/16)
16	1.5	5.3	3.0	3.3	0.9	569.9	570.4	570.9	90	65	100	SW 3	WSW 4	WSW 2	8	8	10≡	.	≡ 14½–n, ●° 15½, ⌿ a
17	7.4	10.5	8.5	8.8	6.5	571.0	572.0	572.8	30	31	62	E 1	SE 1	SSE 1	1	1	0	.	
18	9.0	12.5	9.3	10.3	8.1	572.7	573.3	**573.4**	54	52	35	SSW 2	SSW 2	SSW 3	0	0	0	.	
19	11.4	13.5	11.0	11.9	9.9	572.4	572.4	571.5	22	52	**20**	SSW 1	S 1	S 1	0	0	0	.	
20	8.4	9.8	7.3	8.2	6.3	569.8	569.6	569.3	39	95	32	NW 1	SW 1	NE 1	0	1	0	.	
21	6.0	9.0	4.8	6.6	4.8	568.4	569.2	569.7	60	75	100	WNW 1	NE 1	N 2	0	5	10≡	.	≡ 18½ zeitw., n (21/22)
22	3.6	5.8	3.0	4.1	2.4	569.2	569.5	569.7	100	83	100	WNW 2	WSW 2	W 2	10≡	10≡	10≡	1.0	≡, ● △ 15½
23	0.7	1.8	0.8	1.1	−0.5	568.2	568.0	567.5	100	100	100	WSW 2	WSW 2	WSW 3	10≡	10≡	5	.	≡
24	−0.2	5.0	−0.6	1.4	−0.1	564.8	563.7	562.4	70	50	100	WSW 3	WSW 2	WSW 4	7	8	10	9.5	≡ ● ✳ ⌖ 16½–21, ⌿ III
25	1.0	2.0	2.8	1.9	0.5	**561.3**	561.4	561.5	100	100	100	W 3	WSW 3	SW 3	10≡△	10≡△	10≡	*4.0	≡, △ l, ll, ●° zeitw. ✳
26	2.0	3.8	2.8	3.5	2.2	561.5	561.8	561.7	100	100	100	SSW 1	SW 2	SW 3	10	10≡●	10≡●	11.0	≡ zeitw., ●° 13–n
27	1.0	−2.1	−1.6	−1.6	−2.8	561.7	562.2	563.6	100	80	100	WSW 3	WSW 4	SW 3	10≡	8	10≡	6.5	≡ a, III, ●° a, ✳ 10, ⌿ a
28	−3.6	−1.8	−4.0	−3.1	−4.1	563.1	563.4	564.3	100	90	100	WSW 2	SSW 1	WSW 1	10≡	9	10≡	1.0	≡ l, abds. bis n zeitw. ✳
29	−5.0	−3.0	−5.2	−4.4	−5.3	564.3	564.9	566.1	100	100	105	N 1	WSW 1	N 1	10≡	10≡	10≡	.	≡
30	**−6.0**	−3.4	−5.4	−4.9	−5.7	566.2	566.9	567.0	100	100	100	NE 2	NE 1	NE 2	10≡	10≡	2	.	≡, △ 16½ zeitw.
Mittel	4.7	7.0	4.1	5.3	—	568.2	568.6	568.7	73	77	83				5.9	6.6	5.7	Summe 82.2	

September 1926.
Beobachter: Frl. *F. Lombardi.*

St. Gotthard (Hospiz).

$\lambda = 8^\circ 34'$, $\beta = 46^\circ 33'$,
$Hb = 2102.9^m$, $G = -0.14$ m/m.

1	10.2	12.6	10.3	11.0	4.5	599.2	599.1	598.6	72	55	64	S 1	S 2	S 0	10	7	0	.	
2	7.2	10.2	8.2	8.5	2.1	598.1	598.5	597.7	70	45	81	S 2	S 2	S 0	0	7	6	.	
3	9.8	14.1	7.9	10.6	4.3	596.6	596.8	597.1	66	45	88	S 1	S 1	NE 0	3	2	8	.	
4	9.3	13.6	10.4	11.1	4.9	596.8	597.7	597.3	70	55	63	S 1	S 1	S 1	3	4	10	8.7	
5	9.2	11.8	6.2	9.1	3.0	598.5	599.3	599.3	78	75	70	N 1	N 0	N 1	4	10	0	6.2	⌿ ● 0–3, n (5/6)
6	8.0	12.0	8.1	9.4	3.4	599.1	599.5	599.5	68	49	89	N 1	N 1	N 2	0	1	10	.	≡ 20–n
7	7.8	11.8	8.4	9.3	3.4	599.8	600.2	599.9	87	65	70	N 1	N 1	N 1	10	7	0	.	≡ bis 10
8	6.8	11.4	9.6	9.3	3.5	599.6	599.9	599.4	80	46	75	N 2	N 3	N 2	4	0	10	.	⌿ p, ≡ 19¾–n
9	11.2	15.4	10.6	12.4	6.7	599.3	599.5	599.7	50	55	59	N 1	N 1	N 1	0	0	0	.	
10	9.7	12.4	9.8	10.6	5.1	598.7	598.9	598.4	75	70	68	N 0	S 1	S 1	5	4	0	3.2	≡ bis 9
11	9.8	14.0	10.1	11.3	5.9	598.0	597.9	597.3	60	56	68	S 1	S 1	S 1	0	0	5	.	● 18¼
12	9.4	11.2	9.9	10.2	4.9	596.6	595.6	595.2	72	65	80	SE 0	S 1	SE 2	10	4	10	1.8	≡ 20¼–n, ● 22
13	6.8	10.2	6.9	8.0	2.8	595.0	595.9	596.9	85	60	88	N 1	N 1	N 1	0	0	10	.	≡ 20–n
14	5.2	9.9	5.1	6.7	1.6	598.5	599.0	600.8	55	50	80	N 1	N 1	N 1	0	0	0	.	
15	7.9	12.5	7.0	9.1	4.1	599.5	599.7	599.0	65	49	76	N 1	N 0	N 1	0	3	0	.	
16	5.2	10.2	6.6	7.3	2.4	598.6	598.8	598.8	90	51	83	N 1	N 1	N 2	4	0	10	.	≡ 21–n
17	7.4	13.4	11.1	10.6	5.9	599.1	599.5	599.6	55	38	46	N 0	N 0	N 0	0	0	0	.	
18	10.0	14.8	9.8	11.5	6.9	599.8	599.5	**601.7**	65	50	40	S 1	S 1	N 0	0	0	0	.	
19	11.8	**15.7**	10.4	12.6	8.1	601.0	600.5	599.9	38	40	60	N 0	N 0	N 0	0	0	0	.	
20	7.4	12.3	5.7	8.5	4.1	599.2	597.7	596.7	65	48	66	N 1	N 2	N 2	0	0	0	.	
21	6.8	12.0	7.2	8.7	4.5	596.8	597.3	598.4	50	40	83	N 1	N 1	N 1	0	0	10	3.0	● 20¾–n
22	7.2	10.2	8.6	8.7	4.6	598.0	598.3	597.6	85	45	45	N 1	N 1	N 1	0	0	0	.	
23	4.2	7.2	6.4	5.9	1.9	597.1	596.8	594.8	89	65	60	N 2	N 3	N 2	4	0	0	.	⌿ p
24	5.4	10.0	5.3	7.1	3.2	593.7	592.5	591.2	40	**28**	84	N 3	N 2	N 1	0	5	10	2.7	⌿ a, ● 15¼–15½
25	4.7	8.0	6.0	6.2	2.5	**590.5**	**590.5**	590.7	71	65	60	N 0	N 0	N 0	0	7	10	0.1	≡ 20–n, ●° n (25/26)
26	5.5	6.2	6.3	6.0	2.4	591.0	590.9	591.0	79	85	89	SE 1	SE 1	SE 1	10	10	10	**24.1**	≡, ● 16½–n
27	6.5	3.8	−0.3	3.3	−0.2	591.3	592.2	592.1	74	88	93	NE 0	NE 0	NE 1	10	10	10	.	≡
28	−0.8	1.4	−2.1	−0.5	−3.8	592.1	591.9	592.1	90	75	95	NE 3	N 3	NE 2	10	0	10	1.4	≡ bis 10, 17–n, ⌿ a, p
29	−2.5	−0.8	−3.1	−2.1	−5.2	593.2	594.2	594.6	90	64	91	N 3	N 2	N 2	10	7	10	.	≡ bis 9¼, 21–n, ⌿ a
30	−2.8	2.0	**−3.6**	−1.5	−4.5	594.8	595.6	595.7	88	51	89	N 2	N 1	N 2	10	0	10	.	≡ bis 8¾, 18½–n
Mittel	6.8	10.3	6.8	8.0	—	597.0	597.1	597.0	71	56	73				3.6	2.9	5.3	Summe 51.2	

$\lambda = 7^\circ\ 26'$, $\beta = 46^\circ\ 57'$,
$H_b = 572.2^m$, $G = 0.05\ ^m/_m$.

Bern.

Oktober 1926.
Tellur. Observatorium.

Tag	Lufttemperatur 7³⁰	13³⁰	21³⁰	Mittel	Abweich. vom Normalst.	Luftdruck 7³⁰	13³⁰	21³⁰	Relative Feuchtigkeit 7³⁰	13³⁰	21³⁰	Windrichtung und Stärke 7³⁰	13³⁰	21³⁰	Bewölkung 7³⁰	13³⁰	21³⁰	Niederschlag	Witterung
1	3.4	11.2	6.9	7.2	−3.5	718.7	717.9	717.6	97	58	86	NE 0	NE 1	NE 1	1	3	8	.	△ fr.
2	5.7	7.1	7.2	6.7	−3.9	716.3	716.7	718.1	93	84	94	NE 2	NE 1	NE 1	10	10	10	.	△ fr.
3	7.6	10.4	10.1	9.4	−1.0	719.4	719.5	719.8	95	85	88	NE 0	NE 1	SE 0	10	10	10	.	
4	9.2	11.9	7.3	9.5	−0.7	719.5	720.3	720.6	93	78	93	NE 1	NE 1	NE 0	10	10	0	.	≡° n−15
5	5.6	13.5	8.6	9.2	−0.9	**721.4**	720.8	720.6	97	70	94	E 0	E 0	N 0	10	0	0	.	≡° n−6³/₄, 10−11½, ≡ 6³/₄−10
6	5.1	15.1	10.6	10.3	0.4	719.9	718.4	717.2	100	75	95	W 0	NE 0	NW 0	10	0	0	0.2	△ fr., ≡ n−9, ≡° 9−9³/₄
7	9.7	19.5	12.6	13.9	4.2	716.0	715.2	715.2	95	57	87	W 1	SW 2	SW 0	10	1	0	5.6	●° n, 8½, ⸙ 14−16
8	10.4	16.5	12.7	13.2	3.7	714.2	713.2	712.2	97	76	94	NE 0	W 1	SE 0	10	0	0	1.4	●° n, a, zeitw., ●² 3−4, *)
9	11.4	16.4	13.8	13.9	4.6	711.4	710.0	708.4	95	75	83	S 0	W 1	WSW 1	8	10	8	2.1	●° 8½−9½ m.U., ⸙ 23−24
10	13.3	9.3	9.6	10.7	1.6	708.6	711.0	712.7	87	93	80	SW 2	SW 0	SW 0	10	10	8	7.5	● 6³/₄−14¼, ⸙ 0−10
11	7.0	13.8	9.8	10.2	1.2	714.0	713.2	713.9	91	54	76	SW 0	NW 0	NW 0	3	2	0	.	
12	11.8	17.0	14.4	14.4	5.6	713.6	713.8	714.2	71	63	80	W 0	W 2	W 1	10	10	10	0.5	●° 21½−23 m.U., ⸙ 15−16
13	12.2	18.5	14.0	14.9	6.3	713.2	712.6	714.0	86	59	92	S 0	W 3	W 1	8	7	10	1.0	●° 20¼−22 m.U., ⸙ 13−18
14	12.4	18.0	12.9	14.4	6.0	713.2	713.0	713.2	95	58	89	SW 0	SW 1	NW 0	6	3	2	.	●° 1−2, ⸙ 15−17
15	9.3	**20.0**	12.4	13.9	5.7	714.3	714.0	715.0	97	50	86	S 0	SW 1	SW 0	1	0	0	.	△ fr.
16	8.3	19.9	13.0	13.7	5.7	715.1	714.8	714.8	94	**49**	91	S 0	W 1	W 0	0	0	0	.	△ fr.
17	8.4	19.6	14.0	14.0	6.1	714.3	713.3	713.3	95	52	78	S 0	W 1	W 1	1	1	3	6.7	△ fr.
18	6.3	7.4	4.8	6.2	−1.5	714.3	715.2	717.0	95	83	81	NE 1	NNE 1	NNE 1	10	10	8	1.1	●° 4−5, 6−9, ●² 5−6, ⸙ 14−15
19	0.5	7.4	3.0	3.6	−3.9	717.1	716.7	715.9	91	57	80	NE 2	NE 1	N 0	0	0	8	.	⊔ fr., ⸙ 14−17 [≡ n
20	0.0	8.6	5.2	4.6	−2.7	713.4	710.8	709.2	97	65	87	N 0	N 0	N 0	10	7	10	20.2	⊔ fr., ●° 22−24, ≡° n−12¼,
21	6.0	7.2	7.9	7.0	−0.1	703.3	701.0	697.1	100	97	100	NW 0	N 0	S 0	10	10	10	**33.3**	● n−n, ●² 19−20, ≡ n−n
22	9.0	11.3	6.2	8.8	1.8	696.1	**695.6**	**695.6**	100	87	100	S 0	NE 1	NE 1	10	9	10	17.4	● 0−8¼, 14¾−24, ≡ n
23	4.5	6.4	6.2	5.7	−1.1	696.7	697.8	697.1	100	97	100	N 0	N 0	N 0	10	10	10	3.9	● n−n m.U.
24	5.8	4.2	3.7	4.6	−2.0	697.4	703.0	710.8	94	87	54	W 0	W 1	SW 1	8	10	9	5.0	● 0−6½ m.U., 9−14, *)
25	**−0.9**	8.2	3.4	3.6	−2.9	708.8	704.1	704.6	95	55	90	SE 0	S 1	WSW 2	5	6	10	6.0	⊔ fr., ●° 20, 20¾−24, *)
26	2.9	3.9	4.0	3.6	−2.7	704.3	708.0	713.2	89	78	82	SW 1	SW 2	W 1	10	10	10	4.4	●° 6½−23 ztw., ●² △² 8½−9, *)
27	0.8	6.4	0.6	2.6	−3.5	716.4	714.0	711.4	94	62	92	W 0	E 1	NE 0	1	2	0	.	⊔
28	−0.5	5.4	4.8	3.2	−2.7	707.6	705.0	700.9	92	75	97	SW 0	SW 0	S 0	10	10	10	2.1	⊔ fr., ●° 13½−19 m.U.
29	3.9	9.5	7.5	7.0	1.3	698.4	697.7	701.1	100	87	96	SE 0	N 0	SE 0	10	10	10	27.3	●° 0−4 m.U., 14−15, *)
30	5.0	10.8	8.4	8.1	2.5	702.4	703.4	702.9	100	87	100	SW 0	SE 0	NNE 0	10	10	10	0.3	●° 13½−14, 17½−24, *)
31	7.0	13.5	11.0	10.5	5.1	701.6	700.5	702.4	97	81	97	W 0	N 0	WSW 0	9	8	10	3.3	●° 0−6, 21½−24 m.U., *)
Mittel	6.5	11.9	8.6	9.0	—	711.0	710.7	711.0	94	72	89				7.5	6.1	6.3	Summe 149.3	

*) 8. 7³/₄−8¼, ≡ 6½−8¼, ≡° 8¾−9½. *) 24. ●⌣ 15−16 m.U. *) 25. ⸙ 20¼−20¾, ⸙ 19−24. *) 26. ✳² 9−9½, ⸙ 9¼−9½, ⸙ 0−6½, 7½−14. *) 29. 19½−20½, ●² 15−19½. *) 30. ≡ n−7¼. *) 31. ●² 17½−19½ m.U., ≡ 7¾−10.

$\lambda = 6^\circ\ 57'$, $\beta = 47^\circ\ 0'$,
$H_b = 487.3^m$, $G = 0.06\ ^m/_m$.

Neuchâtel.

Oktober 1926.
Observatorium.

1	6.8	15.4	9.1	10.4	−2.6	726.0	724.9	724.8	84	54	69	E 1	E 2	E 2	2	6	7	.	△ fr.
2	7.2	8.7	8.5	8.1	−4.8	723.8	724.5	725.7	80	78	85	E 2	E 2	E 2	10	10	10	1.1	
3	7.8	12.1	11.7	10.5	−2.2	726.9	727.0	727.1	97	82	87	NE 1	E 1	NE 1	10	10	10	.	●⌣ n (²/₃)
4	10.7	15.0	8.9	11.5	−1.0	727.2	727.6	728.1	81	65	89	E 2	E 2	NE 1	9	7	2	.	
5	9.0	16.7	9.4	11.7	−0.7	**728.7**	728.2	728.1	93	67	93	NE 1	SE 1	N 1	10	4	3	.	
6	7.4	13.3	9.8	10.2	−2.0	727.4	725.6	724.3	100	82	80	NE 0	E 1	N 1	10	4	0	0.3	≡² n−13½
7	11.1	19.1	13.6	14.6	2.6	723.6	722.2	722.3	94	65	71	NW 1	SW 2	SW 1	10	5	5	8.1	●° n−8¼, 14−14½. *)
8	11.8	18.2	13.0	14.3	2.4	721.2	719.7	719.1	100	68	98	N 1	SE 1	N 1	9	0	9	1.3	● n−10¾ m.U., ⸙ im NW a
9	12.9	15.5	14.9	14.4	2.7	717.8	716.4	714.8	85	84	89	NE 1	W 3	W 3	6	9	10	3.6	●° n−10½ m.U., ●² 21¼
10	11.9	11.8	10.6	11.4	−0.1	715.3	718.0	720.0	86	63	65	W 2	W 2	W 1	10	8	8	0.9	● n−11 m.U., ⸙ a
11	9.6	16.8	12.1	12.8	1.5	721.3	720.3	721.3	70	54	59	SW 1	SW 1	W 2	4	4	10	.	⸙ 18
12	13.2	14.2	14.0	13.8	2.6	720.8	721.6	721.6	76	85	89	W 2	W 2	NW 1	9	10	9	0.6	●° 10−17 m.U.
13	14.3	19.2	15.4	16.3	5.3	720.4	719.8	721.2	82	55	83	W 2	W 3	W 1	8	8	10	1.5	
14	13.8	20.4	15.5	16.6	5.8	720.3	720.0	720.1	87	54	82	W 1	SW 2	SW 1	9	7	7	.	●° n (¹³/₁₄)
15	13.4	**21.1**	13.4	16.0	5.4	721.2	721.3	722.2	86	58	75	SW 2	SW 2	NW 1	3	2	0	.	
16	9.1	20.4	16.1	15.2	4.7	722.4	721.9	721.9	97	60	71	NE 0	W 2	W 1	0	3	5	.	△ fr.
17	10.9	19.5	14.3	14.9	4.6	721.5	720.4	720.3	98	62	74	NW 1	W 2	NW 1	3	6	5	1.1	△ fr.
18	8.2	11.3	6.4	8.6	−1.5	721.5	722.6	724.4	94	75	60	E 1	E 1	NE 2	10	9	3	.	● n−7 m.U.
19	4.0	10.4	5.6	6.7	−3.2	724.8	724.0	723.3	59	**51**	58	NE 2	E 2	E 2	0	0	7	.	
20	2.2	9.7	6.6	6.2	−3.5	720.5	717.5	715.5	88	64	83	NE 1	E 1	N 1	9	8	10	18.6	△ fr., ●° 21½
21	6.7	7.4	7.9	7.3	−2.3	709.6	707.2	703.3	100	98	100	SW 0	E 1	W 1	10	10	10	**36.6**	● n−n, ≡° zeitw.
22	10.1	9.9	7.9	9.3	−0.1	**701.8**	701.9	702.8	85	97	100	W 1	E 1	N 1	9	10	10	16.6	● n−n m.U.
23	5.8	7.0	7.0	6.6	−2.6	704.3	705.0	704.2	100	95	100	NE 1	NE 1	N 1	10	10	10	8.3	● n−n m.U.
24	6.2	5.0	3.9	5.0	−4.0	704.3	711.8	718.7	85	81	69	NW 1	W 2	W 2	9	10	9	1.5	● n−17 m.U.
25	3.0	10.2	4.6	5.9	−3.0	716.2	710.9	712.2	87	63	84	NW 1	SW 3	SW 2	7	7	10	10.8	● 18−21 m.U., ⸙ im S 20−20½, *)
26	3.2	6.8	4.9	5.0	−3.7	711.7	715.6	720.9	93	56	80	SW 3	SW 3	W 2	10	4	5	5.0	● n−8 m.U., ⸙ 9−9¼, *)
27	1.5	9.0	3.6	4.7	−3.8	723.8	721.2	718.7	84	52	68	NE 1	E 1	E 1	2	3	2	.	●° ✳° n (²⁶/₂₇)
28	**1.0**	4.1	4.9	3.3	−5.0	714.9	711.6	707.5	96	93	100	NW 1	SE 1	W 1	10	10	10	13.0	●° 12−n m.U.
29	6.2	8.9	7.8	7.6	−0.5	704.5	704.1	708.6	98	95	100	NE 1	E 1	NW 1	10	10	10	33.9	● n, ●° 11−n m.U., *)
30	7.6	8.8	8.2	8.2	0.3	709.5	710.5	710.0	100	98	97	W 0	W 1	N 1	10	10	4	5.9	● n−14, 18−20 m.U., ≡² a ztw.
31	8.6	13.2	11.4	10.9	3.2	708.2	706.9	709.2	100	82	98	NE 1	SW 1	NE 1	10	7	10	3.1	●° n, 17½−n, ≡ a
Mittel	8.2	12.9	9.7	10.3	—	718.1	717.8	718.1	89	72	83				7.7	6.8	7.1	Summe 171.8	———

*) 7. ⸙ im S 14¼−14¾. *) 25. ⸙ 18−20½. *) 26. ⸙ im SE 9, ⸙ zeitw. *) 29. ● ▲² 14¼, 14¾, ⸙ im NW 14−16.

Oktober 1926.
Beobachter: Frl. *H. Nager.*

Altdorf.

$\lambda = 8^{\circ}\,39'$, $\beta = 46^{\circ}\,53'$,
$H_b = 456.3^{m}$, $G = 0.05$ m/m.

Tag	Lufttemperatur 7³⁰	13³⁰	21³⁰	Mittel	Abweich. vom Normalst.	Luftdruck 7³⁰	13³⁰	21³⁰	Relative Feuchtigkeit 7³⁰	13³⁰	21³⁰	Windrichtung und Stärke 7³⁰	13³⁰	21³⁰	Bewölkung 7³⁰	13³⁰	21³⁰	Niederschlag	Witterung
1	8.4	11.6	8.4	9.5	−2.5	728.6	727.5	728.1	93	57	94	NW 0	N 0	NE 0	10	9	5	.	
2	7.9	12.0	10.1	10.0	−1.8	726.5	726.5	728.2	95	64	94	E 0	NW 0	NW 0	8	3	10	.	
3	9.8	13.7	10.9	11.5	−0.2	729.5	729.1	730.5	96	59	96	N 0	NW 0	NW 0	10	6	10	.	
4	10.3	14.5	10.6	11.8	0.3	730.4	730.2	730.8	88	50	86	NW 0	NW 0	SE 0	9	2	0	.	
5	5.5	13.3	7.1	8.6	−2.8	**731.4**	731.1	731.0	98	72	100	E 0	NW 0	E 0	0	0	0	.	
6	5.7	14.6	8.0	9.4	−1.8	730.1	728.1	726.9	100	67	95	W 0	N 0	N 0	10	0	0	.	≡² l
7	7.8	17.2	11.5	12.2	1.2	725.4	724.3	725.3	100	67	95	SE 0	N 0	E 0	4	5	0	.	
8	11.2	17.6	16.8	15.2	4.3	723.7	722.4	721.1	87	56	43	SE 0	NE 0	SE 0	7	8	6	.	
9	13.4	18.8	12.8	15.0	4.3	720.1	718.1	717.2	94	54	97	N 0	NW 0–1	E 0	9	10	0	0.6	
10	13.7	10.2	9.3	11.1	0.6	717.5	720.6	722.3	100	91	100	E 0	NW 0	NW 0	10	10	10	11.7	● a, p, n
11	6.3	14.5	8.3	9.7	−0.7	724.6	722.5	724.4	100	47	98	SE 0	SE 0	SE 0	4	0	0	.	
12	10.6	14.0	12.3	12.3	2.1	722.6	723.0	724.2	67	63	100	S 0	N 0	NW 0	9	10	10	0.6	● 16
13	10.7	**19.4**	13.7	14.6	4.6	722.9	721.2	723.2	95	47	98	SW 0	NW 0	NW 0	8	2	10	.	
14	10.5	19.1	13.3	14.3	4.4	722.8	722.0	723.1	100	55	94	E 0	NW 0	NE 0	7	0	0	.	
15	8.8	19.2	12.4	13.5	3.8	724.0	723.5	725.0	100	52	89	E 0	E 0	NE 0	0	0	3	.	
16	9.1	18.1	11.8	13.0	3.4	725.0	724.0	724.9	98	52	95	E 0	N 0	SE 0	0	0	1	.	
17	9.9	17.5	13.9	13.8	4.4	724.2	722.9	722.6	98	53	86	NE 0	NW 0	NE 0	3	5	7	4.9	● n (17/18)
18	9.0	8.7	7.8	8.5	−0.8	724.1	724.6	727.2	100	93	90	NW 0	NW 1	SE 0	10	10	10	4.6	● a, p
19	5.8	9.0	3.5	6.1	−3.0	727.6	727.0	726.3	93	64	38	W 0	NW 0	W 0	9	4	0	.	
20	1.8	10.0	6.0	5.9	−3.0	723.4	719.6	718.2	89	62	98	S 0	NW 0	SE 0	0	5	10	5.7	
21	8.3	10.8	10.5	9.9	1.2	711.7	709.6	705.5	100	95	86	NW 0	NW 0	NW 0	10	10	10	10.1	● ⸙ p zeitw.
22	8.3	12.6	9.2	10.0	1.4	704.9	**704.8**	705.0	100	80	100	W 0	N 0–1	W 0	10	4	10	4.4	
23	8.1	9.3	9.2	8.9	0.5	706.6	707.7	707.3	100	88	100	NW 0	N 0	NW 0	10	10	10	**26.7**	● n, a, abds.
24	7.1	7.5	6.0	6.9	−1.3	706.8	711.0	720.6	99	64	35	SW 0	N 1–2	W 0–1	10	10	8	3.5	● a, p
25	1.1	11.9	8.6	7.2	−0.8	718.6	714.0	713.8	77	**22**	49	E 0	SE 1–2	SW 0–1	10	3	10	6.0	
26	2.4	6.4	3.7	4.2	−3.7	713.7	717.3	722.1	98	38	90	NE 0	W 1–2	W 0	7	10	10	16.4	● abds., n, ⸙ mitt.
27	3.6	8.1	**0.2**	4.0	−3.7	726.3	724.3	721.3	85	52	82	W 0	NW 0	SE 0	4	3	0	.	
28	5.0	14.7	15.8	11.8	4.3	716.8	714.2	709.3	54	38	28	E 1	SE 1–2	SE 2	10	10	4	.	
29	17.0	**19.4**	7.5	14.6	7.2	706.3	704.9	711.3	35	34	98	SE 2–3	SE 3	SE 0	9	8	0	1.4	● abds.
30	16.7	13.7	18.5	16.3	9.1	711.3	712.6	712.6	33	66	34	E 2	N 0–1	SE 0–1	7	6	0	.	
31	19.8	19.0	12.9	17.2	10.1	711.1	711.7	711.6	38	49	96	SE 0–1	E 1–2	SE 0	8	10	10	18.9	● 8½–n zeitw., ⸙ p
																		Summe	
Mittel	8.8	13.7	10.0	10.9	—	720.6	720.0	720.7	87	60	83				6.2	5.6	5.3	115.5	

Oktober 1926.
Observatorium.

Genf.

$\lambda = 6^{\circ}\,9'$, $\beta = 46^{\circ}\,12'$,
$H_b = 405.0^{m}$, $G = 0.02$ m/m.

1	7.8	14.0	11.0	10.7	−1.7	732.5	731.9	732.3	86	50	68	NNE 1	NNE 2	NNE 1	1	0	8	0.2	●° n (1/2)
2	8.4	10.4	9.5	9.4	−2.8	731.5	730.9	732.8	86	74	82	NNE 1	NNE 1	NNE 1	10	10	10	.	
3	9.4	13.0	12.2	11.2	−0.9	734.1	734.4	734.2	89	75	82	NNE 0	NNE 0	NNE 0	10	10	10	.	
4	11.0	14.8	12.4	12.5	0.6	734.3	734.7	735.7	85	69	74	NE 0	NNE 1	NNE 1	10	2	10	.	
5	8.5	15.0	10.2	11.3	−0.5	**736.4**	735.4	735.3	90	75	95	SW 0	NNE 1	NW 0	10	0	1	.	≡° a
6	9.0	15.0	11.7	11.7	0.1	735.0	732.9	731.6	99	78	91	SW 0	NW 0	SW 0	10	0	0	3.8	≡° a, ●° n (6/7)
7	12.8	22.0	14.6	15.5	4.1	730.9	730.0	729.3	95	59	88	NNE 1	SW 1	SW 1	9	2	0	22.6	● a, ⸙ ● n (7/8)
8	13.5	18.2	15.3	15.2	4.0	728.4	726.9	726.6	98	72	93	SE 0	N 1	NNE 1	9	0	10	2.2	● n (8/9)
9	13.8	16.0	16.0	15.3	4.3	725.7	724.7	724.1	95	89	85	NW 0	SW 1	SW 1	10	10	8	4.8	● a, p, n
10	15.0	12.0	9.4	13.0	2.1	724.0	726.1	728.2	82	84	85	SW 1	SW 1	SW 1	10	10	8	1.6	● a, p
11	8.4	18.3	12.4	12.2	0.5	728.8	727.9	729.8	92	53	73	S 0	SW 1	SW 1	5	2	0	.	
12	13.4	17.0	14.6	14.3	3.8	729.4	729.8	729.8	73	73	85	SW 1	NW 0	SW 0	10	9	9	.	
13	12.8	21.0	16.4	16.2	5.8	728.4	728.2	729.0	91	63	80	SE 0	S 1	SW 0	8	3	9	0.1	● n (13/14)
14	14.0	21.6	14.8	16.9	6.7	728.2	727.9	728.2	93	55	89	SSW 0	SW 1	SW 0	6	1	3	.	
15	12.2	**22.2**	13.4	16.2	6.2	729.1	729.0	729.9	90	56	85	SW 0	SW 1	SW 0	1	0	0	.	
16	9.0	21.4	13.4	14.3	4.5	730.2	729.4	729.6	95	65	92	SW 0	SW 1	SW 0	0	0	0	.	△° l
17	8.8	21.4	14.0	14.7	5.1	729.3	727.7	727.7	94	63	91	SW 0	SW 0	SW 0	0	0	0	.	△ l
18	11.4	11.6	8.4	10.5	1.0	727.7	729.1	731.3	95	78	67	SW 0	NNE 1	NNE 2	10	10	2	0.2	△° l, ● a
19	6.0	9.5	6.8	7.5	−1.8	731.7	730.9	730.5	75	65	67	NNE 1	NNE 1	NNE 1	4	1	8	.	
20	3.6	10.2	9.3	7.4	−1.8	727.8	724.7	721.2	90	72	93	SW 0	NNE 1	SW 0	9	6	10	18.7	◑ p, ⸙ ● n (20/21)
21	9.4	12.6	12.0	11.0	2.0	716.6	713.7	711.0	100	97	95	SW 0	NNE 1	NNE 1	10	10	10	**42.5**	● a p, ● n (21/22)
22	13.2	15.4	11.0	13.8	5.0	709.0	**708.8**	709.0	81	76	94	SW 1	SW 1	NE 1	9	10	10	16.1	● n (22/23)
23	9.2	13.0	8.2	10.2	1.6	711.0	712.2	712.1	95	77	94	SW 0	SW 1	SW 1	10	10	10	7.6	● a, p, n
24	7.2	6.0	4.5	6.0	−2.3	712.2	721.4	726.8	91	77	74	SW 0	SW 1	SW 0	10	9	2	4.1	● a, ◠ p
25	2.4	13.0	5.7	6.4	−1.8	724.2	719.1	720.6	80	53	79	W 1	SW 1	SW 2	8	8	8	2.5	⌴ a, ● ⸙ ⸙ p
26	5.6	8.1	6.2	6.2	−1.8	721.5	724.9	729.4	75	68	75	SW 2	SW 2	SSW 0	9	2	10	1.3	● a
27	**0.3**	7.6	1.8	4.1	−3.8	731.2	728.5	725.5	99	66	90	SSW 0	NNE 1	NNE 0	3	1	0	.	⌴ a
28	2.0	5.4	5.2	3.7	−4.0	722.3	719.0	714.6	93	84	99	SSW 0	NW 0	NW 0	10	10	10	9.1	● a, p, n
29	7.3	10.3	8.8	8.1	0.6	711.1	711.0	715.9	96	94	99	NNW 0	NNE 0	NNE 0	10	10	10	28.4	⸙ ● p, ● n (29/30), ▲ p
30	8.4	10.6	10.2	9.5	2.2	716.8	717.1	717.4	97	97	97	SE 0	NW 0	NW 0	10	10	10	6.1	⸙ ● p, ● n (30/31)
31	9.0	14.0	10.8	10.9	3.7	714.8	714.9	716.0	100	85	97	E 0	NW 0	NW 0	10	9	0	5.6	● a, p
																		Summe	
Mittel	9.1	14.2	10.6	11.2	—	725.6	725.3	725.7	90	72	86				7.8	5.3	6.0	177.5	

Die Beobachtungstermine von Genf sind 7^{55}, 13^{55}, 21^{55}. Die Temperatur-Tagesmittel resultieren aus 8 Beobacht. in dreistündigen Zeitintervallen.

$\lambda = 8^{\circ}\,33'$, $\beta = 47^{\circ}\,23'$.
$Hb = 493.2^{m}$, $G = 0{,}08\ ^{m}/_{m}$.

Zürich.

Oktober 1926.
Meteorol. Zentralanstalt.

Tag	Lufttemperatur 7³⁰	13³⁰	21³⁰	Mittel	Abweich. vom Normalst.	Luftdruck 7³⁰	13³⁰	21³⁰	Relative Feuchtigkeit 7³⁰	13³⁰	21³⁰	Windrichtung und Stärke 7³⁰	13³⁰	21³⁰	Bewölkung 7³⁰	13³⁰	21³⁰	Niederschlag	Witterung
1	5.2	10.3	7.8	7.8	−3.7	725.7	725.2	724.7	100	67	89	NW 0	NE 0	SE 1	8	9	6	.	
2	6.4	9.0	8.7	8.0	−3.3	724.2	724.0	725.0	92	78	89	NW 1	NE 0	E 1	10	10	10	0.3	
3	8.4	11.5	11.1	10.3	−0.8	726.2	726.5	727.1	100	96	98	NW 0	NW 1	N 0	10●	10	10	.	●° fr.
4	9.4	13.8	11.4	11.5	0.5	727.1	727.3	727.4	96	61	80	NE 1	SE 1	NE 2	4	9	3	.	
5	8.4	12.4	9.6	10.1	−0.7	728.1	**728.4**	727.8	98	76	97	N 0	NW 0	E 0	10	10	10	.	
6	8.9	18.5	9.9	12.4	1.8	726.7	725.1	723.6	100	51	100	SW 1	W 0	SW 0	10≡	2	2	.	≡ fr. bis 7½
7	9.9	20.4	11.3	13.9	3.6	722.1	721.9	722.3	100	54	99	E 0	SW 1	NW 0	8	4	1	0.4	
8	11.0	20.2	12.4	14.5	4.3	720.9	719.5	718.4	100	54	97	E 1	NW 1	SE 0	4	3	1	0.1	●° 4¼–6
9	15.0	17.2	15.8	16.0	6.0	717.1	715.3	713.9	75	69	73	SE 1	SW 2	SW 2	8	9	6	1.5	● tr. n, ●° 10¼–11
10	11.0	9.0	9.5	9.8	−0.1	714.4	717.9	719.1	98	87	92	NW 2	W 1	SW 1	10●	10●	10	4.4	● 7–14, 17½–18
11	6.0	15.4	8.6	10.0	0.3	721.2	720.2	720.7	98	45	94	NE 1	W 0	NW 0	1	2	0	.	●° 2¾–3
12	13.8	16.2	15.6	15.2	5.9	719.4	720.2	720.7	59	69	74	W 2	W 3	SW 2	9	9	10	.	● tr. 11¾–12, p ztw., ⸙ 11¾–12
13	15.0	20.4	16.0	17.1	8.0	719.5	718.6	720.0	77	52	77	SW 1	SW 2	SW 2	9	5	7	.	⸙ p
14	15.2	20.6	13.8	16.5	7.5	719.7	719.0	719.3	85	47	87	W 1	SW 2	SW 1	10	3	3	.	● tr. a
15	11.6	**22.6**	11.8	15.3	6.5	720.7	720.6	721.7	100	47	97	E 0	W 1	NE 0	4	1	0	.	
16	10.4	21.3	13.0	14.9	6.3	721.6	721.4	721.7	100	50	98	SE 1	W 1	W 0	1	1	1	.	
17	11.0	20.5	13.2	14.9	6.4	720.9	719.9	719.8	100	59	94	SE 0	W 1	NW 0	4	6	9	9.7	
18	5.6	8.6	5.6	6.6	−1.9	722.0	722.3	724.6	97	72	75	NE 1	NE 1	NE 1	10●	9	9	0.3	●¹ 1¾–7½, ● tr. 7½–8½
19	0.2	9.7	4.1	4.7	−3.6	725.0	724.4	723.2	100	48	66	NW 1	NE 1	NE 1	0	1	4	.	⊔ fr.
20	**−0.4**	7.4	5.8	4.3	−3.8	720.6	718.0	715.4	100	66	98	NW 0	NE 1	SW 0	4	6	10	13.8	●° 23¼–0½
21	5.1	6.2	6.5	5.9	−2.0	709.8	707.8	703.3	100	97	100	N 1	E 1	NW 0	10●	10	10●	**16.4**	● n–13¼, 17½–n m.U.
22	8.3	9.3	7.0	8.2	0.5	702.5	703.0	**702.4**	96	89	100	NW 1	NW 1	NE 1	10	10	10●	13.4	●° n, a, ● 17–n
23	4.6	7.0	6.6	6.1	−1.4	704.2	705.0	704.3	100	96	100	NE 1	N 0	NE 0	10●	10	10●	13.8	● a, p zeitw.
24	6.0	5.5	4.0	5.2	−2.1	703.7	708.4	717.5	99	84	60	S 1	NW 2	W 2	10	10●	10	3.1	● a, p ztw., ⸙ 13¼–15,
25	0.8	9.2	4.8	4.9	−2.2	715.9	711.0	710.9	82	**38**	89	S 1	SW 1	W 2	7	4	10●	2.4	● 21–22, ⸙ 20½ [17½–18
26	5.2	5.3	4.0	4.8	−2.2	710.3	714.0	719.0	58	55	92	SW 2	W 3	SW 2	7	10●	10●	10.7	● tr. 7¾–9, ✳ ● 9–15¾, *)
27	1.6	9.2	2.4	4.4	−2.4	723.5	722.0	718.8	100	47	80	W 0	E 1	NE 1	5	5	1	.	●¹ 0½–1¾, ● tr. 5¾–6¼
28	**−0.4**	5.2	4.2	3.0	−3.6	714.7	711.5	707.4	98	66	95	NW 0	NW 1	NE 1	9	10	10	0.5	⊔ fr., ● tr. 18–20½
29	5.8	10.6	8.2	8.2	1.8	704.9	703.7	707.7	95	86	97	SE 1	NW 1	E 1	10	9	9	13.3	●° 11¾–13, ●¹ 15¼–21
30	6.2	11.8	7.8	8.6	2.4	709.3	710.4	710.3	100	77	100	E 0	S 1	NE 0	9	10	3	0.1	● tr. 14–14½, n, ≡¹ 7¾–8½
31	9.1	17.6	12.9	13.2	7.1	707.0	707.6	708.5	92	66	96	E 1	W 1	W 1	9	6	6	9.5	●° 16¾–17, ●¹ 19½–n m.U.
																		Summe	
Mittel	7.6	13.0	9.1	9.9	—	717.7	717.4	717.6	93	66	90				7.4	6.9	6.5	113.7	*) **26.** ●° 19¾–22¾.

$\lambda = 8^{\circ}\,30'$, $\beta = 47^{\circ}\,3'$,
$Hb = 1787.3^{m}$, $G = -0.11\ ^{m}/_{m}$.

Rigi-Kulm.

Oktober 1926.
Beobachter: *J. Wiget.*

1	−1.2	0.4	−0.8	−0.5	−5.5	618.6	618.6	618.6	86	53	75	NE 0	NE 0	E 1	10	5	0	.	≡° fr.
2	3.8	9.6	8.0	7.1	2.2	617.2	618.1	619.3	14	15	14	E 2	SE 1	SE 3	3	0	0	.	
3	6.2	8.8	3.0	6.0	1.2	619.9	620.6	621.1	20	16	92	SE 3	E 2	E 2	0	0	10	.	≡² abds.
4	5.0	5.4	7.2	5.9	1.3	620.9	621.5	622.1	25	40	2	SE 1	SE 0	E 0	0	0	0	.	
5	8.2	10.0	8.0	8.7	4.2	622.9	623.2	**623.6**	3	**0**	2	SW 1	W 0	W 0	0	0	0	.	
6	7.8	11.9	9.8	9.8	5.4	622.3	621.8	621.3	2	2	1	W 0	W 0	W 0	0	0	0	.	
7	11.0	10.8	7.4	9.7	5.5	619.0	618.9	619.2	6	16	49	W 0	W 0	W 2	7	5	0	.	
8	6.6	11.2	9.0	8.9	4.9	617.1	616.9	616.6	39	19	21	S 2	S 1	S 0	5	3	0	.	
9	8.2	9.4	8.0	8.5	4.6	615.0	613.4	612.5	20	23	34	SW 0	NW 1	W 3	7	10	3	1.6	
10	5.5	2.4	0.2	2.7	−1.0	611.0	612.2	613.1	35	71	94	W 4	W 3	W 3	10	10	10	19.5	● a ztw., ● ✳ mitt., ≡ ab. ztw.
11	0.2	3.8	2.0	2.0	−1.6	615.1	615.3	615.7	34	44	95	W 2	NW 1	W 3	3	3	10	.	≡° abds.
12	6.0	6.2	6.5	6.2	2.8	615.5	616.8	617.3	24	88	50	W 3	NW 3	W 3	10	10	10	0.6	≡° mitt., ≡ abds. ztw., ● ab.
13	6.2	8.2	6.9	7.1	3.8	616.3	616.0	616.9	56	59	47	W 3	NW 2	W 2	10	10	10	0.9	●?
14	7.0	7.4	6.2	6.9	3.8	616.6	616.4	617.1	49	92	52	W 2	NW 2	W 3	7	10	7	.	
15	6.0	7.9	7.6	7.2	4.2	617.1	618.0	618.6	86	64	38	W 3	NW 2	W 1	3	3	0	.	≡ fr. zeitw.
16	7.0	8.4	7.8	7.7	4.9	618.6	618.6	618.9	34	37	60	W 3	W 2	W 2	0	0	5	.	
17	6.5	9.0	6.8	7.4	4.7	617.5	616.9	616.6	34	70	90	W 3	SW 2	SW 0	3	5	10	8.2	
18	1.5	3.0	−3.0	0.5	−2.0	615.3	615.8	616.9	92	92	90	NE 0	W 0	NW 0	10	10	10	3.0	● n, a, ≡° mittags
19	−4.0	−2.4	−2.9	−3.1	−5.4	616.5	616.9	616.1	89	81	81	NE 0	NE 0	NE 1	0	0	10	.	≡° abds.
20	2.0	2.2	3.0	2.4	0.2	613.4	612.2	611.1	6	61	95	W 2	NW 3	W 3	3	5	10	8.6	
21	3.0	3.8	3.8	3.5	1.5	605.9	604.3	601.2	90	77	42	W 1	NW 1	W 0	10	10	10	17.6	● n, a, abds.
22	3.0	5.2	4.0	4.1	2.2	600.9	600.2	**599.3**	62	70	80	SW 0	NW 0	W 0	10	10	10	5.6	≡° mittags [≡² abds.
23	1.5	1.6	0.5	1.2	−0.6	600.1	601.6	601.3	90	91	95	NW 0	W 1	NW 1	10	10	10	**23.4**	● a, p zeitw., ● ✳ 14½–n,
24	−2.2	−6.0	**−6.5**	−4.9	−6.5	**599.3**	603.2	606.9	92	92	94	W 2	W 4	W 4	10	10	10	19.1	✳ n, a, ● ✳ mittags bis n ⊠
25	−6.0	−0.4	−1.0	−2.5	−4.0	609.6	605.9	603.9	92	88	47	W 2	SE 3	W 3	7	5	10	5.2	✳ n, a ⊠
26	−5.0	−6.2	−6.0	−5.7	−7.1	604.3	607.0	609.8	40	64	62	W 3	W 4	W 3	10	10	10	20.7	✳ n, a, ≡° mittags, ✳ ⊠
27	−6.2	−3.2	−2.0	−3.8	−5.0	615.0	614.1	612.6	64	63	55	SE 1	SW 0	SE 2	10	3	0	.	[abds. zeitw. ⊠
28	3.0	4.6	4.5	4.0	2.9	610.0	607.7	604.1	**0**	12	22	SW 0	SE 3	S 3	10	10	10	.	⊠
29	5.2	6.4	1.5	4.4	3.4	602.6	602.1	604.8	23	30	95	S 3	W 1	W 2	10	10	10	10.4	● 17½–n ⊠
30	5.4	6.2	8.2	6.6	5.8	607.2	607.8	607.9	17	23	15	S 3	SE 0	S 3	10	10	5	.	⊠
31	10.0	**13.0**	6.8	9.9	9.2	607.1	606.8	606.6	11	42	50	S 2	S 3	SW 1	10	7	10	14.5	● 19–n
																		Summe	
Mittel	3.6	5.1	3.7	4.1	—	613.1	613.2	613.3	43	51	56				6.4	5.9	6.5	158.9	

Oktober 1926.
Beobachter: *G. Krättli.*

Bevers.

$\lambda = 9^\circ 53'$, $\beta = 46^\circ 33'$.
$H_b =$ ca. 1710^m, $G = -0.12$ m/m.

Tag	Lufttemperatur 7³⁰	13³⁰	21³⁰	Mittel	Abweich. vom Normalst.	Luftdruck 7³⁰	13³⁰	21³⁰	Relative Feuchtigkeit 7³⁰	13³⁰	21³⁰	Windrichtung und Stärke 7³⁰	13³⁰	21³⁰	Bewölkung 7³⁰	13³⁰	21³⁰	Niederschlag	Witterung
1	-2.6	6.5	1.4	1.8	-3.3	624.3	623.0	624.4	91	51	79	SE 0	W 2	NW 0	2	1	6	0.2	⊔ a, △ n (1/2)
2	0.8	12.7	1.9	5.1	0.2	624.6	624.6	626.9	92	51	91	E 0	N 0	SW 0	9	4	0	.	
3	-2.8	**15.2**	3.1	5.2	0.4	627.0	625.3	627.8	96	42	94	S 0	NW 1	N 0	0	2	0	.	⊔ a
4	1.8	12.9	1.5	5.4	0.8	627.9	627.6	**630.0**	95	52	92	NW 1	SW 1	W 0	10	0	0	.	
5	-3.2	14.3	1.3	4.1	-0.3	**630.0**	628.8	**630.0**	90	39	84	SW 0	SW 0	SW 0	0	0	0	.	
6	-3.2	14.5	2.3	4.5	0.3	629.1	626.8	628.0	91	34	83	W 0	SW 1	SW 0	0	0	0	.	
7	-2.2	14.1	3.1	5.0	0.9	626.6	624.5	625.6	88	43	83	W 0	S 2	W 0	1	5	0	.	
8	2.4	10.1	5.5	6.0	2.1	624.8	623.6	624.1	93	71	94	S 1	SW 2	NW 0	9	10	7	2.0	● 9–n zeitw.
9	6.0	10.1	7.6	7.9	4.2	622.3	620.6	619.2	95	76	89	S 0	SW 1	NW 2	9	10	6	1.6	●° a, p zeitw., ● abds. zeitw.
10	7.4	11.6	4.5	7.8	4.3	617.1	616.7	618.6	82	65	85	SW 1	SW 2	W 1	5	9	1	.	
11	-1.5	11.3	3.3	4.4	1.1	621.5	620.4	622.0	90	37	82	SW 0	SW 1	SW 1	1	1	2	.	
12	0.2	11.5	2.6	4.8	1.6	622.2	622.0	623.4	93	46	87	E 0	W 0	W 0	10	10	2	.	
13	0.4	13.1	6.2	6.6	3.6	622.3	620.9	622.3	94	53	84	SW 0	SW 1	S 0	6	6	2	.	
14	2.8	11.7	5.6	6.7	3.9	622.8	620.7	623.2	93	43	84	NW 0	S 1	SW 0	9	2	1	.	
15	3.4	13.7	3.7	6.9	4.3	623.6	623.1	624.7	88	58	93	W 1	SW 1	W 0	9	0	0	.	
16	-3.5	15.1	1.3	4.3	1.9	624.5	623.3	624.6	95	41	84	SW 0	W 1	SW 0	0	1	1	.	
17	-1.8	14.6	4.5	5.8	3.6	623.6	621.4	621.7	96	43	80	SW 0	W 1	NW 0	1	1	9	.	
18	4.6	9.6	1.9	5.4	3.4	619.7	619.9	621.9	85	58	78	NE 1	NW 1	N 2	9	6	1	.	
19	-7.2	7.5	-5.1	-1.6	-3.5	622.4	621.1	622.4	90	**27**	64	SW 0	W 1	W 0	4	0	2	.	
20	-2.6	4.1	1.8	1.1	-0.6	620.5	618.6	618.1	74	68	80	SW 0	S 2	SW 1	9	5	10	2.5	● ✳ n (20/21)
21	1.0	4.7	4.1	3.3	1.8	613.8	611.8	608.6	95	88	95	W 0	SW 0	S 1	10	10	10	16.4	△ n (20/21), △ ● n–n m.U.
22	2.6	7.7	2.5	4.3	3.0	607.1	607.4	606.4	97	74	95	SW 0	W 1	S 0	10	9	9	1.3	● zeitw. mitt., ●° 23
23	2.2	7.1	3.3	4.2	3.1	606.2	607.5	606.1	96	66	95	W 0	S 1	SW 0	5	9	10	28.2	● 16½ bis abds., ✳ n
24	0.0	2.0	-3.9	-0.6	-1.5	**604.6**	607.1	615.5	96	66	57	N 1	N 0	NW 0	10	10	6	5.5	✳ a–11, p zeitw. ✳
25	-11.3	1.3	-3.1	-4.4	-5.1	617.9	616.2	613.1	83	43	76	W 0	NW 1	W 0	10	9	10	4.2	✳° 23 ✳
26	-7.0	-1.1	-4.1	-4.1	-4.6	610.7	612.7	616.6	86	61	89	W 0	NE 1	SW 1	2	8	10	19.1	✳ abds. bis n ✳
27	-5.0	-2.1	**-13.1**	-6.7	-7.0	619.8	620.5	621.1	68	52	80	NE 1	W 0	SW 0	3	2	0	.	✳
28	-8.0	2.7	1.3	-1.3	-1.4	619.7	618.4	614.8	78	64	94	W 1	S 1	SW 1	9	10	10	5.0	✳° 15–n zeitw. ✳
29	2.4	4.5	4.2	3.7	3.7	611.8	610.9	612.4	97	92	93	SW 0	SW 0	SW 0	10	10	10	28.1	● n–n ✳
30	0.8	3.9	3.3	2.7	2.9	615.3	615.7	618.1	95	92	96	E 0	SW 0	SW 0	9	10	10	**48.5**	● 10–n zeitw., ⊼ 21¾–n ✳
31	4.0	6.0	7.2	5.7	6.1	618.5	616.7	614.8	97	93	86	W 0	S 0	W 1	10	10	10	43.8	⊼ n–13, ● n–n ✳
Mittel	-0.6	8.7	1.9	3.4	—	620.1	619.3	620.2	90	58	85				6.2	5.5	4.7	Summe 197.4	

Oktober 1926.
Beobachter: *Kapuzinerkloster.*

Sitten.

$\lambda = 7^\circ 21'$, $\beta = 46^\circ 14'$.
$H_b = 548.6^m$, $G = 0.00$ m/m.

1	7.6	13.0	9.8	10.1	-2.2	719.8	717.8	718.4	96	47	60	NE 0	NW 0	W 0	10	9	10	0.3	△ a
2	7.1	14.0	7.6	9.6	-2.5	718.3	717.7	719.8	92	50	98	N 0	NE 0–1	NW 0	10	3	0	.	
3	5.1	12.2	10.2	9.2	-2.8	721.5	720.4	721.9	100	65	88	NE 0	NW 0	NW 0	10	8	10	.	△ a, ≡° a, p
4	8.0	16.2	9.8	11.3	-0.5	721.5	720.7	722.8	93	51	92	NE 0	SW 0–1	N 0	2	0	0	.	
5	5.6	17.2	11.7	11.5	-0.2	**723.9**	722.0	723.1	99	39	65	NE 0	NW 0	NE 0	0	0	0	.	△ a
6	5.8	18.6	12.2	12.2	0.7	722.7	719.8	719.7	88	34	68	NE 0	NE 0	NE 0	0	0	1	.	△ a
7	9.8	18.9	14.0	14.2	2.9	718.3	716.8	717.4	80	48	65	SW 0–1	NE 0	NE 0	10	1	1	5.0	
8	11.2	17.2	14.5	14.3	3.2	716.9	715.3	715.1	95	58	65	NE 0	N 0	NE 0	9	3	10	0.2	● n (7/8), ◠ a
9	12.3	14.5	12.6	13.1	2.2	714.4	713.3	711.9	95	96	99	NE 0	NE 0	NE 0	10	10	10	2.9	● 6¾–17 m.U., 19½–20½
10	11.6	13.4	9.8	11.6	0.8	710.7	711.6	713.6	99	86	81	NE 0–1	SW 0–1	NW 0	10	10	3	1.7	● n–15
11	6.4	15.4	10.0	10.6	0.0	716.3	714.5	716.9	76	37	74	NE 0	NW 0	NE 0–1	0	0	0	.	
12	7.0	14.0	12.0	11.0	0.6	717.8	716.8	717.2	90	54	96	NE 0	NW 0–1	NW 0	10	10	8	.	△ a, ● tr. 17¼
13	8.5	17.7	14.2	13.5	3.3	716.5	714.5	715.9	98	52	75	NE 0	W 0–1	NW 0	2	1	10	.	△ a
14	10.4	18.8	13.6	14.3	4.3	716.2	714.7	715.8	95	48	81	NE 0	W 0–1	NE 0	2	4	2	.	△ a
15	9.0	18.4	13.8	13.7	3.8	717.1	716.0	717.6	98	46	80	NE 0	NW 0	NE 0	0	0	0	.	△, ≡ fr.
16	8.2	18.5	13.8	13.5	3.8	718.3	716.5	717.3	99	48	75	NE 0	SW 0–1	NE 0	0	0	0	.	△ a
17	7.9	18.1	13.2	13.1	3.6	717.2	714.9	714.8	100	46	69	NE 0	SE 0	NE 0–1	0	0	0	.	△ a
18	10.7	14.1	8.3	11.0	1.7	714.0	714.3	716.8	94	69	78	NE 0	W 0–1	W 0–1	10	6	0	0.8	●° 7–12 zeitw.
19	7.4	12.2	5.6	8.4	-0.7	718.1	716.7	717.4	96	47	89	W 0	S 0	NE 0	10	0	4	.	△ a
20	2.8	11.7	7.7	7.4	-1.5	715.0	711.6	711.2	100	44	100	NE 0	W 0	NE 0	5	0	10	19.1	△ fr., ● 20–n
21	7.8	10.3	8.4	8.8	0.0	706.7	703.7	700.8	100	69	100	NE 0	NE 0	NE 0	10	9	10	**23.2**	● n–12, 14–16, 17½–n, ≡° a
22	7.3	16.2	10.8	11.4	2.8	698.7	**696.8**	697.0	97	48	98	NE 0	NE 0	N 0	6	5	10	8.0	● 20¼–21¼
23	9.4	11.5	8.8	9.9	1.5	698.9	699.4	699.7	98	91	98	NW 0	W 0	NW 0	10	10	10	5.4	● 13–n, ≡² fr.
24	6.2	6.2	4.0	5.5	-2.7	699.1	705.7	713.5	96	65	48	NE 0–1	SW 1	W 0	7	10	2	3.8	● 10½–15½
25	**0.2**	8.4	4.5	4.4	-3.6	713.3	708.2	708.4	75	**32**	85	NE 0	NE 0	W 0–1	6	2	10	12.1	● 20–n
26	1.8	5.6	3.1	3.5	-4.4	708.0	710.9	715.5	97	65	85	NW 0	SW 1	NE 0	10	10	10	9.0	✳ n (25/26), ● 11½–n
27	1.2	7.1	2.4	3.6	-4.1	718.7	716.4	714.6	73	45	67	NE 0–1	NE 0	NE 0–1	0	1	0	.	
28	1.5	12.5	8.6	7.5	0.0	712.0	709.6	705.9	76	**32**	53	NE 0–1	NE 0	NE 0	10	10	10	.	⊔ a
29	7.7	11.4	7.3	8.8	1.5	702.5	701.1	704.3	70	75	98	NE 0	NE 0	NE 0	10	10	1	5.6	● 7½–7¾, 10–12, 14–18
30	8.2	16.4	11.9	12.2	5.1	705.5	705.3	706.7	74	46	58	NE 0	N 0	NE 0	10	7	10	.	≡ tr.
31	13.2	**19.8**	13.2	15.4	8.5	704.6	703.1	704.4	62	40	96	NE 0–1	NE 0	N 0	10	8	10	2.4	● 17½–19½, 21–n, ⊼ 18½
Mittel	7.3	14.2	9.9	10.5	—	713.6	712.5	713.4	90	54	80				6.4	4.7	5.2	Summe 99.5	

$\lambda = 8^{\circ}\,57'$, $\beta = 46^{\circ}\,0'$.
$Hb = 276.2^{m}$, $G = 0.03\ ^{m}/_{m}$.

Lugano.

Oktober 1926.
Beobachter: *G. Malatesta.*

Tag	Lufttemperatur 7³⁰	13³⁰	21³⁰	Mittel	Abweich. vom Normalst.	Luftdruck 7³⁰	13³⁰	21³⁰	Relative Feuchtigkeit 7³⁰	13³⁰	21³⁰	Windrichtung und Stärke 7³⁰	13³⁰	21³⁰	Bewölkung 7³⁰	13³⁰	21³⁰	Niederschlag	Witterung
1	7.4	18.8	12.8	13.0	−1.6	740.9	740.1	740.2	53	31	65	N 0	S 0	N 0	0	2	0	1.0	
2	10.8	12.4	10.0	11.1	−3.3	741.9	743.5	743.7	78	78	81	N 0	S 0	N 0	10	10	10	4.5	● n, a
3	10.0	**21.8**	15.6	15.8	1.6	743.6	743.1	743.7	82	33	82	N 0	S 0	N 0	0	0	10	.	
4	14.2	21.0	12.0	15.7	1.7	746.0	746.8	746.7	66	34	74	N 0	S 0	N 0	5	4	0	.	
5	10.0	20.8	13.2	14.7	0.9	**747.8**	747.7	746.7	83	37	70	N 0	S 0	N 0	0	2	0	.	
6	10.6	21.2	14.2	15.3	1.7	745.6	745.2	744.1	78	37	78	N 0	S 0	N 0	0	1	0	.	
7	11.2	20.8	15.0	15.7	2.3	743.3	742.5	742.4	78	40	76	N 0	NW 0	N 0	4	1	0	1.0	
8	13.8	14.2	14.2	14.0	0.8	741.7	742.2	740.7	80	82	88	NW 0	NW 0	NW 0	10	10	10	8.6	● n, a
9	14.2	15.6	14.6	14.8	1.8	740.1	739.0	733.7	81	75	88	NW 0	NW 0	NW 0	10	10	10	8.4	● n-n
10	13.6	20.0	15.2	16.3	3.5	733.7	732.2	733.2	78	45	63	N 0	S 0	N 0	4	4	0	.	
11	11.6	20.8	13.2	15.2	2.6	735.6	738.2	739.1	45	**25**	76	NE 0	NE 0	N 0	0	0	6	.	⸗ NE n (10/11)
12	11.8	17.0	10.8	13.2	0.8	740.3	740.0	739.0	76	44	82	N 0	S 0	N 0	8	7	3	.	
13	9.4	18.4	12.0	13.3	1.1	739.9	739.0	738.1	77	42	68	N 0	S 0	N 0	3	1	2	.	
14	10.8	19.8	14.6	15.0	3.0	740.4	739.2	739.6	80	46	78	N 0	S 0	N 0	1	2	2	.	
15	13.8	19.6	16.2	16.5	4.7	739.9	741.3	740.1	83	50	74	N 0	S 0	N 0	10	3	10	.	
16	13.4	20.2	14.2	15.9	4.3	741.4	740.3	740.4	81	45	72	N 0	NNW 0	N 0	0	1	0	.	
17	10.8	19.6	14.4	14.9	3.5	740.5	738.3	736.6	80	48	72	N 0	S 0	N 0	0	0	0	.	
18	12.2	18.6	13.2	14.7	3.5	736.6	735.7	735.9	80	50	68	N 0	S 0	N 0	4	1	0	.	
19	8.2	14.2	10.0	10.8	−0.2	741.3	741.2	740.9	55	37	62	N 0	NNW 0	N 0	1	8	10	.	
20	9.0	13.0	10.0	10.7	−0.1	740.0	739.8	737.0	60	42	65	N 0	N 0	N 0	10	5	10	.	
21	8.6	9.4	8.0	8.7	−1.9	734.6	731.2	726.9	70	72	81	N 0	N 0	N 0	10	10	10●	9.6	● a
22	7.8	10.2	10.4	9.5	−0.9	723.1	723.7	721.0	83	76	78	N 0	N 0	N 0	10	10	10	4.7	● n (21/22)
23	11.0	15.4	13.0	13.1	2.9	722.6	724.3	722.7	82	62	85	N 0	SE 0	N 0	10	10	10●	13.2	● a, abds.
24	12.2	11.6	7.2	10.3	0.3	**718.3**	722.8	732.2	39	28	32	NE 1	NE 1	NE 1	5	1	0	.	● n, ⸗ NE n-n zeitw.
25	3.8	11.0	4.0	6.3	−3.6	735.7	737.6	733.1	42	31	82	NE 0	NE 0	N 0	10	3	10●	11.0	● abds.
26	**2.0**	9.6	4.2	5.3	−4.4	731.3	732.6	736.4	80	38	48	N 0	NW 1	N 0	0	3	0	.	● n (25/26), ⸗ NW abds.
27	3.4	13.4	5.8	7.5	−2.0	739.4	740.0	739.5	51	34	50	N 0	NE 2	N 0	0	0	0	.	⸗ NE p
28	4.8	7.8	5.8	6.1	−3.2	741.6	739.2	735.8	54	62	77	N 0	N 0	N 0	10	10	10●	19.6	● p 21½-24, ≡² abds.
29	5.8	8.0	8.2	7.3	−1.8	730.9	730.6	729.9	85	80	87	N 0	N 0	N 0	10●	10●	10●	17.4	● 0-16½, ≡² n-n
30	9.2	11.6	11.4	10.7	1.8	734.6	734.2	734.7	83	83	87	N 0	N 0	N 0	10	10	10●	48.2	● n, a, p, ≡² n-n
31	11.8	13.4	18.2	14.5	5.7	734.8	732.9	732.9	87	88	86	N 0	N 0	S 4	10●	10●	10●	**108.2**	● n-n, ⸗ a, p, ≡² n-p
																		Summe	
Mittel	9.9	15.8	11.7	12.4	—	737.7	737.6	737.0	72	51	73				5.3	4.8	5.3	255.4	

$\lambda = 7^{\circ}\,35'$, $\beta = 47^{\circ}\,33'$,
$Hb = 277.2^{m}$, $G = 0.13\ ^{m}/_{m}$.

Basel.

Oktober 1926.
Bernoullianum.

Tag	7³⁰	13³⁰	21³⁰	Mittel	Abweich.	7³⁰	13³⁰	21³⁰	7³⁰	13³⁰	21³⁰	7³⁰	13³⁰	21³⁰	7³⁰	13³⁰	21³⁰	Niederschlag	Witterung
1	5.6	8.9	8.5	7.7	−4.4	745.5	744.7	744.2	95	85	94	E 1	N 1	W 1	10	10	10	0.4	●° 18½-19½, ≡ n-9½
2	6.2	9.6	10.6	8.8	−3.1	743.8	743.4	744.3	93	81	85	NW 2	NW 1	E 0	10	10	10	.	≡° fr.
3	10.4	13.5	12.7	12.2	0.5	745.4	745.6	746.0	90	80	92	E 1	E 1	E 1	10	10	10	.	≡° a
4	6.5	15.3	12.8	11.5	0.0	746.5	746.1	746.3	96	65	86	N 1	NW 1	E 0	10≡	8	10	.	≡ fr. bis 9
5	6.8	15.5	10.5	10.9	−0.4	**746.9**	746.4	746.1	97	67	87	W 0	E 1	E 2	10≡	0	0	.	≡ fr. bis 9
6	9.4	18.4	13.2	13.7	2.6	744.6	742.8	741.6	89	65	86	E 2	E 1	E 1	0	0	0	.	
7	11.3	16.7	12.8	13.6	2.6	739.8	740.0	740.3	85	81	94	SE 1	NW 0	SE 2	10	10●	0	1.1	●◡ 6¾-8¼, ● 9¼-14¼ m.U.
8	11.9	16.8	15.7	14.8	4.0	738.6	737.6	735.9	94	88	87	E 1	E 1	SE 2	6	9	9	2.7	● 4-5, 11-12¾, ⊤ 11¾
9	13.4	17.1	19.0	16.5	5.9	734.6	732.9	731.4	93	86	61	SE 1	S 1	SW 3	9	10	10	2.5	● 1½-3, 11½-12¼
10	10.1	12.2	11.3	11.2	0.8	733.9	736.2	737.5	84	70	77	W 2	SW 3	SW 1	10●	10	10	2.7	● 4¼, 5½-7½, 8¼-10½
11	7.7	14.1	9.8	10.5	0.3	739.9	738.8	738.7	86	58	82	E 1	W 2	SE 1	2	8	10	.	
12	15.7	17.2	16.0	16.3	6.3	737.2	738.0	738.4	71	72	85	W 2	SW 2	S 0	10	10	9	.	●° 9¾-10¼, 14-14½
13	16.5	20.6	16.4	17.8	8.0	737.5	736.3	738.1	76	54	87	SW 1	SW 2	SW 1	10	10	10●	.	●° 20¾-21½
14	14.9	20.5	15.8	17.1	7.5	737.8	737.1	738.0	93	50	93	SE 0	SW 2	S 1	10	5	10	.	●° 21-21½
15	12.5	**21.4**	13.8	15.9	6.5	738.7	738.7	740.0	90	48	91	E 1	W 2	S 1	10	1	0	.	
16	11.9	20.3	15.8	16.0	6.8	739.7	739.6	739.9	87	63	83	SE 1	SW 2	S 1	1	2	5	.	☋ 23
17	12.0	19.1	11.6	14.2	5.2	738.9	738.1	739.0	90	64	84	E 1	SW 2	W 2	10	9	10●	7.6	● 21¾, 23¼-24
18	7.3	9.3	5.7	7.4	−1.4	741.4	741.7	744.0	94	69	83	NW 2	NW 1	S 1	10≡●	7	9	0.6	● 0-5¾, ≡ ●° 5¾-10¼,
19	1.6	7.0	3.6	4.1	−4.5	745.1	744.0	742.7	98	70	90	W 1	N 2	NW 1	10≡	9	2	.	≡ fr. bis 9, ☋ 19¾ [≡ fr.-9
20	**0.5**	8.6	6.8	5.3	−3.1	739.1	735.9	733.8	94	65	76	E 1	E 1	NW 1	10≡	10	10	4.0	⊔, ≡ fr. bis 8½
21	3.4	4.4	6.1	4.6	−3.7	728.9	725.4	**720.2**	93	95	95	W 2	NW 1	SE 1	10●	10	10●	19.9	≡◡ n-p, ● a, p m.U.
22	6.1	5.4	3.8	5.1	−3.0	721.0	721.6	721.6	96	94	97	NW 1	NW 1	W 1	10●≡	10	10●	24.4	● n-n m.U., ≡° a-p
23	3.1	4.2	4.2	3.8	−4.1	723.2	723.6	722.8	95	93	99	NW 1	W 1	NW 1	10●	10●	10●	10.5	● n-n, ≡° n-9
24	4.5	5.2	4.6	4.8	−2.9	722.3	728.6	736.2	97	85	73	SE 0	W 4	S 1	10	10●	9	0.9	●◡ n-15½ m.U., ≡° fr.
25	2.8	13.3	5.2	7.1	−0.4	733.1	727.5	729.2	80	**44**	89	SE 1	S 1	SW 1	10	10	10	5.2	● 18½, ●² 19½-21, *)
26	5.4	7.3	6.1	6.3	−1.1	728.0	732.9	738.5	82	64	84	S 1	W 3	W 1	10●	10●	10●	0.3	● 6¾-9, p m. U., ⸗ ztw., ⌒ 7¾
27	3.9	8.4	4.4	5.6	−1.6	742.9	740.5	737.3	85	50	70	SW 0	NE 1	E 1	4	10	0	.	
28	3.7	5.2	5.7	4.9	−2.1	731.9	728.6	724.5	71	77	94	E 2	E 2	SE 1	10	10●	10●	15.6	●° 8¼-8½, 12, ● 12¾-23
29	7.9	9.1	10.2	9.1	2.2	722.2	722.7	724.8	96	96	82	SE 1	SW 1	SE 1	10	10●	8	**25.6**	● n-abds. m.U., ≡ p, ⌒ 17¼
30	9.6	10.3	11.0	10.3	3.6	726.5	728.1	727.8	88	93	95	E 1	SE 1	E 1	10	10●	9	2.4	● 6½-16¼ m.U., abds. ztw.
31	10.1	14.7	11.4	12.1	5.6	725.4	724.9	727.0	96	80	99	NW 1	NW 0	S 1	10	10	10	1.4	●° 16¾, 18-18¼, ● 18½-n ztw.
																		Summe	
Mittel	8.1	12.6	10.2	10.3	—	736.1	735.7	736.0	89	73	86				8.8	8.3	7.7	127.8	—

*) **25.** ●° 22¾-24, ⸗ 18¼, ⊕ 12¼.

Oktober 1926.
Beobachter: *Observatorium.*

Säntis.

$\lambda = 9^\circ 20'$, $\beta = 47^\circ 15'$.
$H_b = 2500.1^m$, $G = -0.16\,^m/_m$.

Tag	Lufttemperatur 7³⁰	13³⁰	21³⁰	Mittel	Abweich. vom Normalst.	Luftdruck 7³⁰	13³⁰	21³⁰	Relative Feuchtigkeit 7³⁰	13³⁰	21³⁰	Windrichtung und Stärke 7³⁰	13³⁰	21³⁰	Bewölkung 7³⁰	13³⁰	21³⁰	Niederschlag	Witterung
1	-6.4	-3.0	-5.2	-4.9	-5.6	565.2	565.2	565.6	100	100	100	N 0	S 1	NE 2	10	10≡	4	.	≡ a, p
2	1.0	4.0	2.5	2.5	2.0	565.9	567.2	568.2	72	71	75	NE 2	SE 2	SE 2	2	2	0	.	
3	3.4	6.0	2.8	4.1	3.7	568.6	569.4	569.5	72	64	40	SE 2	E 1	NE 3	0	1	0	.	
4	5.0	5.8	7.0	5.9	5.6	569.1	570.3	571.2	**10**	24	31	NE 3	SE 2	ESE 1	0	1	0	.	
5	7.0	**8.4**	4.6	6.7	6.5	571.4	**572.0**	571.7	31	70	70	SSE 0	SSE 1	S 1	0	0	0	.	
6	5.0	8.3	5.6	6.3	6.3	570.8	570.5	569.6	34	54	75	SW 2	SSW 2	WSW 3	0	1	0	.	
7	5.6	6.3	3.0	5.0	5.1	568.2	567.7	567.5	80	80	100	WSW 1	SW 2	WSW 2	2	9	10≡	.	≡ abds.
8	2.9	6.5	3.0	4.1	4.3	566.1	565.6	565.2	76	77	91	SW 3	SSW 2	SSW 2	9	8	2	.	
9	3.0	5.3	3.0	3.8	4.1	563.4	562.1	560.8	88	97	98	SW 3	SW 2	SW 4	9	10	10	4.0	● 16½, ⸗ abds.
10	1.5	-1.3	-4.0	-1.3	-0.8	558.5	559.8	560.6	100	100	100	WSW 5	WSW 4	WSW 2	10≡●	10≡*	10≡*	33.8	● l, ✳ ⸸ 10½-n, ≡ ⸗ n-n ⊛
11	-5.2	-1.2	-1.8	-2.7	-2.1	561.9	562.8	563.0	100	100	100	WSW 3	SW 2	SW 3	10≡	10≡	10≡	..	≡ n-n ⊛
12	-0.4	1.5	1.6	0.9	1.6	562.8	564.1	564.9	100	100	100	WSW 3	WSW 5	WSW 5	10≡	10≡●	10≡	7.9	● a, p, ≡ ⸗ n-n ⊛
13	-0.4	1.5	1.6	0.9	1.7	563.8	563.4	564.5	100	100	100	WSW 5	WSW 5	WSW 5	10≡	10≡	10≡●	6.5	● abds., ≡ n-n ⊛
14	2.8	5.4	2.0	3.4	4.3	564.4	564.8	564.8	100	64	100	WSW 4	SW 3	WSW 4	10≡	3	10≡	1.0	≡ fr. 15-n ⸗ a, abds. ⊛
15	1.6	2.8	2.8	2.4	3.5	564.7	566.0	567.1	100	83	79	WSW 5	WSW 4	WSW 4	10≡	1	0	.	≡ a, ⸗ n-n ⊛
16	1.8	4.7	2.7	3.1	4.3	566.4	567.1	566.6	100	80	100	WSW 4	WSW 3	WSW 4	1	2	10≡	.	≡ abds., ⸗ fr. abds. ⊛
17	1.5	2.9	1.5	2.0	3.3	564.7	564.5	564.0	100	96	100	WSW 4	WSW 5	WSW 3	10≡	10≡	10≡	8.1	≡ n-n ⊛
18	-2.3	-2.0	-7.5	-3.9	-2.5	562.7	562.5	563.4	100	100	100	NW 1	WSW 2	WSW 1	10≡*	10≡	10≡	2.0	✳ l, ≡ n-n ⊛
19	-10.4	-5.0	-5.6	-7.0	-5.4	563.1	563.3	562.9	68	86	24	NW 1	W 1	WSW 2	0	0	3	.	⊛
20	-3.0	-2.1	-1.9	-2.3	-0.6	560.8	559.5	558.1	20	100	100	WSW 3	W 4	WSW 3	4	10≡	10≡	20.0	≡ a-n, ⸗ a, p ⊛
21	-1.7	-0.4	-0.6	-0.9	0.9	553.8	553.0	550.0	100	100	100	WSW 2	WSW 2	S 2	10≡*	10≡*	10≡*	22.1	✳ ≡ a, abds. ⊛
22	-1.5	1.0	-0.9	-0.5	1.4	549.6	549.5	548.7	100	68	80	SSW 2	SSW 2	SSW 2	10	5	10	4.4	≡ 16½ ⊛
23	-1.6	-0.4	-5.0	-2.3	-0.2	548.9	550.3	548.9	96	100	100	SSW 2	SW 2	WSW 2	10≡*	10≡	10≡*	50.6	✳ fr. abds., ≡ n-n ⊛
24	-6.4	-7.4	**-12.1**	-8.6	-6.4	**547.5**	549.3	555.2	100	100	100	WSW 2	WSW 2	WSW 3	10≡*	10≡*	10≡*	47.1	✳ ⸸ ≡ n-n ⊛
25	-9.5	-6.4	-7.5	-7.8	-5.5	556.2	554.9	552.2	100	80	100	WSW 3	SSW 2	SSW 4	9	5	10	10.5	✳° 21½, ⸗ abds. ⊛
26	-11.2	-11.6	-10.2	-11.0	-8.6	550.2	551.4	555.7	100	100	100	WSW 3	W 4	W 3	10≡*	10≡*	10≡*	**60.5**	✳ ⸸ ≡ n-n, ⸗ a ⊛
27	-11.0	-11.7	-7.9	-10.2	-7.6	560.5	560.5	560.7	100	80	50	NW 2	WSW 2	WSW 1	10≡*	3	2	.	✳ 7½, ≡ a ⊛
28	0.0	0.0	-0.1	0.0	2.7	558.7	557.3	553.9	60	55	94	SW 2	SW 3	SSW 4	9	10	10	.	⸗ abds. ⊛
29	1.3	2.0	-2.5	0.3	3.1	552.1	551.3	554.1	95	98	100	SSW 4	SSW 4	SW 3	10	9	8	13.2	● ≡ 16½, ⸗ n-n ⊛
30	0.4	2.2	2.9	1.8	4.8	555.8	556.9	558.3	75	89	85	SSW 4	SSW 3	SSW 4	10	10	7	2.0	⸗ n-n ⊛
31	3.5	4.1	4.1	3.9	7.0	557.1	557.5	556.9	95	90	100	SSW 4	S 4	S 4	10	10●	10≡●	21.5	●° 13½, ● ab., ⸗ i. S 20¾, ⸗ n-n ⊛
Mittel	-0.8	0.8	-0.7	-0.2	—	561.1	561.3	561.4	83	84	87				7.2	6.8	7.0	Summe 315.2	

Oktober 1926.
Beobachter: Frl. *F. Lombardi.*

St. Gotthard (Hospiz).

$\lambda = 8^\circ 34'$, $\beta = 46^\circ 33'$,
$H_b = 2102.9^m$, $G = -0.14\,^m/_m$.

1	-3.2	-1.4	-1.9	-2.2	-5.0	594.4	595.9	595.2	92	90	89	N 1	N 2	N 2	10	10	10	.	≡ n-9¼, 17-n
2	0.8	3.8	3.6	2.7	0.0	594.7	595.8	596.6	68	80	75	N 0	S 0	S 0	10	10	0	.	
3	3.8	9.4	4.7	6.0	3.4	597.4	597.3	598.0	64	40	53	S 0	S 0	S 0	0	0	0	.	
4	3.2	8.6	4.8	5.5	3.0	598.5	599.3	599.8	75	51	75	E 1	SE 1	SE 0	0	4	0	.	
5	6.6	9.8	4.7	7.0	4.7	600.7	600.7	**600.8**	35	40	70	S 0	S 0	S 0	0	0	0	.	
6	6.8	**11.7**	6.4	8.3	6.1	599.6	599.6	598.3	35	**27**	31	N 1	N 0	N 0	0	0	0	.	
7	5.8	9.4	4.4	6.5	4.5	597.2	596.9	596.8	47	41	85	E 0	S 1	S 0	1	4	0	.	
8	4.3	5.2	4.7	4.7	2.8	596.7	595.2	594.7	76	87	93	S 0	S 1	S 1	7	10	10	8.1	≡ 11¾-n
9	4.2	4.9	3.5	4.2	2.5	593.3	592.6	591.5	90	91	94	SE 1	SE 1	SE 0	10	10	10	14.7	● ≡ n-n
10	4.2	5.6	2.3	4.0	2.4	588.0	589.2	590.6	89	69	93	SE 0	SE 0	N 0	10	10	10	5.9	● 11¾-15¾, ≡ n-n
11	-1.8	0.1	1.5	-0.1	-1.5	592.1	592.3	592.7	89	51	55	N 1	N 0	N 0	0	0	0	.	≡° n-9
12	2.2	8.7	3.2	4.7	3.4	593.4	593.8	593.8	55	41	60	N 0	NW 1	N 0	4	4	0	.	
13	4.8	9.8	5.1	6.6	5.5	593.8	594.1	593.5	65	50	70	N 0	N 0	N 1	0	0	10	.	≡ 20¾-n
14	6.4	8.9	5.4	6.9	5.9	595.6	595.1	594.3	55	48	85	N 1	N 1	N 0	7	0	0	.	
15	3.9	9.3	5.2	6.1	5.3	594.6	595.1	595.8	87	60	85	SE 0	SE 0	SE 0	0	0	0	.	
16	5.9	9.6	5.3	6.9	6.2	595.6	595.4	595.7	57	39	85	N 1	N 0	N 0	0	0	0	.	
17	6.2	9.4	4.8	6.8	6.2	594.5	593.6	592.9	52	69	71	N 1	N 1	N 1	0	0	0	2.7	
18	0.2	0.8	0.0	0.3	-0.1	591.6	591.4	591.5	90	90	90	N 3	N 2	N 4	10	5	10	7.5	● fr., ✳ abds., ≡ p, n
19	-4.8	-2.8	-3.0	-3.5	-3.8	592.1	593.1	593.3	90	90	87	N 4	N 2	N 2	10	0	10	.	≡ n-9, 20¾-n
20	-4.0	-2.4	-2.8	-3.1	-3.2	592.4	590.5	588.6	85	75	81	N 1	N 1	S 2	4	4	10	6.6	≡ fr., 16¾-n
21	-2.8	-1.6	-2.2	-2.2	-2.2	584.2	583.0	582.0	90	90	85	S 2	S 2	S 2	10	10	10	2.4	✳ n-16½, ≡ n-n ⊛
22	-0.1	2.4	1.2	1.2	1.4	578.1	578.3	577.5	90	75	80	S 2	S 1	S 1	10	10	10	2.6	≡ n-n [≡ abds. ⊛
23	3.8	4.2	-2.4	1.9	2.2	577.5	578.7	577.2	45	85	90	SE 1	SE 1	N 1	0	10	10	34.5	● n, 13-16½, ✳ 16½-n, ⊛
24	-4.0	-3.6	-8.8	-5.5	-5.0	**576.3**	578.0	585.7	90	90	72	N 4	N 4	N 4	10	10	10	8.8	✳ fr., ⸸ n-n, ≡ n-n ⊛
25	-4.8	-3.8	-5.8	-4.8	-4.2	586.4	586.2	582.9	45	40	90	N 0	N 0	S 4	10	4	10	9.5	⸸ 14-n, ≡ abds. ⊛
26	-6.1	-7.2	-8.5	-7.3	-6.5	581.1	582.2	586.7	59	75	90	N 1	N 4	N 4	10	10	10	27.2	✳ n, 9-10, ⸸ 10-n, ≡ p, n ⊛
27	**-9.2**	-6.4	-5.0	-6.9	-6.0	589.8	590.3	590.4	85	85	40	N 4	N 1	N 1	0	0	0	.	≡° n-9¼ ⊛
28	-6.2	-4.0	-2.2	-4.1	-3.0	589.6	588.8	585.2	59	70	90	SE 2	S 2	S 3	10	10	10	3.5	≡ 18-n ⊛
29	-0.8	0.3	-0.4	-0.0	1.2	583.0	581.8	583.2	87	85	90	SE 2	SE 2	SE 2	10	10	10	11.1	✳ a, p, ● abds., ≡ ⸸ n-n ⊛
30	1.2	2.2	2.8	2.1	3.5	586.2	585.6	588.1	85	85	90	SE 1	SE 1	SE 3	10	10	10	8.1	● n-n, ≡ 19¼-n ⊛
31	4.2	3.9	2.8	3.6	5.1	587.0	587.0	582.4	85	80	90	SE 3	SE 3	SE 4	10	10	10	**82.2**	● n-n, ⸗ ⸗ 14-n ⊛
Mittel	1.0	3.4	1.1	1.8	—	590.8	590.9	590.8	72	67	78				5.6	5.3	5.8	Summe 234.4	

$\lambda = 7^\circ 26', \beta = 46^\circ 57',$
$Hb = 572.2^m, G = 0.05$ m/m.

Bern.

November 1926.
Tellur. Observatorium.

Tag	Lufttemperatur 7³⁰	13³⁰	21³⁰	Mittel	Abweich. vom Normalst.	Luftdruck 7³⁰	13³⁰	21³⁰	Relative Feuchtigkeit 7³⁰	13³⁰	21³⁰	Windrichtung und Stärke 7³⁰	13³⁰	21³⁰	Bewölkung 7³⁰	13³⁰	21³⁰	Niederschlag	Witterung
1	8.1	7.9	3.0	6.3	1.1	706.6	711.3	712.5	90	65	83	NW 1	NW 0	NE 1	10	9	9	.	●° 0–1, ≡ n
2	2.8	4.9	5.5	4.4	−0.7	710.6	709.2	708.7	97	87	95	NE 0	SW 0	S 0	10	10	10	.	≡ n–8¼, n, ≡° 8¼–11
3	5.0	7.8	6.9	6.6	1.7	707.3	706.6	707.8	95	86	95	S 0	SW 0	ESE 0	10	10	10	.	△ fr., ≡ n–10, ≡° 10–12
4	5.4	7.0	6.2	6.2	1.5	708.1	708.1	710.8	94	85	91	NE 0	S 1	SW 0	10	10	10	.	△
5	5.0	7.0	7.0	6.3	1.7	710.4	709.7	710.6	96	88	91	SW 0	SW 0	SW 0	10	10	10	.	≡ ●° 7–8, ≡ 9–12, 17½–n
6	6.0	8.5	6.0	6.8	2.4	710.4	707.9	704.3	91	82	96	SE 1	SW 0	SE 0	10	8	6	3.7	≡° n–15
7	8.4	13.3	7.5	9.7	5.5	703.7	702.3	705.8	98	73	85	SW 0	W 1	W 1	10	4	10	7.4	● 4½–8, 19¼–20, ⊼ 19¾,*)
8	0.8	7.8	4.8	4.5	0.4	704.1	702.2	699.7	100	76	97	SW 0	W 1	SW 0	10	3	5	15.0	●° 23–24, ≡ n–10
9	5.0	10.7	5.4	7.0	3.1	704.6	706.1	709.3	95	66	92	SW 0	SW 1	S 0	5	2	0	.	●² 0–5½, ≡ n [≡° 20–22
10	1.7	9.0	3.5	4.7	0.9	712.2	711.7	712.4	97	71	97	S 0	NE 1	NW 0	8	0	2	.	△ fr., ≡ n–10½, 22–24,
11	−0.5	8.3	0.6	2.8	−0.8	712.4	711.0	710.4	100	63	98	S 0	W 1	NE 0	10	1	10	.	⊔ fr., ≡ 0–11, 18–n
12	1.9	7.0	5.2	4.7	1.3	709.2	709.0	711.0	96	79	94	W 0	N 0	S 0	10	10	10	.	△ fr., ≡° n–8, 10–12, ≡ 8–10
13	3.0	11.4	6.5	7.0	3.7	711.7	711.5	712.4	95	69	95	SW 0	W 0	SE 0	3	6	0	.	△ fr., ≡° 7¾–8¼
14	4.6	18.6	15.7	13.0	9.9	712.5	713.4	716.8	95	47	72	S 0	W 1	WSW 1	8	9	10	.	△ fr., ⚲ 11½–24
15	11.5	14.3	8.7	11.5	8.5	721.2	721.2	721.9	88	73	96	W 0	NE 0	E 0	10	6	0	.	⚲ 0–3, ≡ n (15/16)
16	4.3	12.3	7.5	8.0	5.2	722.2	721.3	720.2	97	71	95	S 0	S 0	E 0	10	9	0	.	△ fr., ≡ n–9, ▽
17	5.8	13.8	10.0	9.9	7.2	716.6	714.3	711.4	94	71	90	S 0	S 0	SE 0	10	7	10	.	△ fr., ≡ n (17/18)
18	6.0	13.3	7.0	8.8	6.3	706.6	703.5	698.9	99	70	94	SE 0	NE 0	N 0	10	7	0	.	△ fr., ≡ n–9¼, n, ≡° 9¼–10
19	3.6	9.7	5.4	6.2	3.8	690.1	689.5	694.0	98	78	89	W 0	W 2	W 0	10	10	10	9.4	△ fr., ● 13½–19¼, *)
20	3.1	8.0	5.8	5.6	3.4	697.1	696.5	695.5	94	73	90	SE 0	NE 0	NW 0	10	7	6	0.3	●° 15¼–16
21	6.2	5.2	3.2	4.9	2.8	695.0	699.1	703.3	92	95	95	SW 1	SW 0	SE 1	10	10	1	22.7	● 5–14 m.U., ≡ n (21/22)
22	−0.9	1.7	2.6	1.1	−0.8	703.8	701.1	703.6	100	96	95	SE 1	NE 0	W 1	7	10	10	0.9	⊔ fr., ●° 13½–14, *)
23	2.4	6.3	1.5	3.4	1.6	708.2	709.6	711.7	96	79	95	W 0	S 0	S 0	10	3	0	0.1	⚲ 0–1
24	1.7	5.0	2.7	3.1	1.4	714.4	715.2	716.1	91	81	90	SW 1	WSW 1	S 0	10	7	1	0.8	●° 7–10 zeitw., ≡° 9–10, n
25	2.0	2.2	0.0	1.4	−0.1	716.0	716.4	716.7	95	93	100	S 0	S 0	SE 0	10	10	10	7.1	●° ✳° 5¾–9½, ✳ 9½–13½*)
26	−3.2	1.4	−0.7	−0.8	−2.2	715.9	715.2	714.6	91	85	96	SE 0	NE 1	NW 0	1	1	8	.	⊔ fr., ≡ n–6½, 7¾–9¼,
27	0.0	2.6	−0.8	0.6	−0.6	714.2	712.8	711.9	89	72	90	SE 0	SE 0	SE 1	10	7	0	0.3	⊔ fr., ✳° n (27/28) [≡° 9¼–11
28	−1.2	2.2	−0.7	0.1	−1.0	709.8	708.6	707.8	92	80	90	W 0	S 0	E 1	10	0	0	0.0	✳° n, 7½–9
29	−3.8	0.0	−1.2	−1.7	−2.7	707.0	705.8	704.5	90	90	95	E 0	N 1	NW 0	1	9	0	.	⊔
30	−3.0	2.4	1.4	0.3	−0.5	701.9	705.8	706.9	96	82	94	NW 1	N 0	SE 1	3	10	0	1.3	⊔ fr., ●° 18¼–23 m.U., [≡ n (30/1)
Mittel	3.1	7.6	4.5	5.1	—	708.8	708.5	709.0	95	78	92				8.5	6.8	5.3	Summe 72.3	

*) 7. ⚲ 19–23, ≡ n (7/8). *) 19. ≡ n–8¼, ⚲ 11½–21¼ zeitw. *) 22. 21¼–23½ m.U., ≡ n–7¾, ⚲ 22–24. *) 25. m.U., ≡ a, 19½–n.

$\lambda = 6^\circ 57', \beta = 47^\circ 0',$
$Hb = 487.3^m, G = 0.06$ m/m.

Neuchâtel.

November 1926.
Observatorium.

Tag	Lufttemperatur 7³⁰	13³⁰	21³⁰	Mittel	Abweich. vom Normalst.	Luftdruck 7³⁰	13³⁰	21³⁰	Relative Feuchtigkeit 7³⁰	13³⁰	21³⁰	Windrichtung und Stärke 7³⁰	13³⁰	21³⁰	Bewölkung 7³⁰	13³⁰	21³⁰	Niederschlag	Witterung
1	8.3	8.8	4.7	7.3	−0.2	713.7	718.8	720.2	67	62	80	NW 3	NW 1	NE 3	6	8	10	.	●° n (31/1)
2	3.7	5.8	6.0	5.2	−2.2	717.9	716.3	716.2	92	85	91	NE 1	SW 1	NE 1	10	10	10	.	
3	5.7	7.9	6.9	6.8	−0.4	714.7	713.8	715.3	95	88	94	NE 1	SW 1	NE 1	10	10	10	.	
4	6.0	7.5	7.1	6.9	−0.1	715.6	715.9	717.7	94	88	89	NE 1	NE 1	NE 1	10	10	10	.	
5	6.5	7.6	7.6	7.2	0.3	717.5	716.9	717.7	90	88	88	NE 1	SW 1	W 1	10	10	10	.	
6	6.7	8.0	7.2	7.3	0.6	717.5	714.9	710.8	93	89	95	NE 1	SE 1	N 0	10	10	10	7.2	●° 21¼ m.U.
7	9.5	14.2	6.8	10.2	3.7	710.4	708.7	713.8	89	73	85	NW 1	W 2	W 2	10	6	10	3.9	● n–10¼, 18–n m.U., p ztw.
8	1.7	7.3	5.6	4.9	−1.5	711.4	709.2	706.2	100	82	90	E 1	SE 1	NW 1	8	9	8	12.3	≡ a zeitw.
9	6.6	13.1	6.4	8.7	2.5	711.7	713.2	717.2	88	67	84	W 2	SW 2	NW 1	7	3	2	.	● n (3/9)
10	2.6	11.2	4.2	6.0	0.0	719.7	719.2	720.0	96	69	90	NW 1	SE 1	N 1	2	2	0	.	
11	1.8	4.2	2.1	2.7	−3.2	720.0	718.4	718.1	100	97	100	N 1	NE 1	E 1	10	10	10	.	≡² n–n
12	3.1	6.5	5.9	5.2	−0.5	716.8	716.6	718.6	98	90	93	NE 1	NE 1	NE 1	10	10	10	.	≡ 8–9 zeitw.
13	4.6	12.7	7.6	8.3	2.7	719.1	718.6	719.7	100	78	97	NE 1	SW 1	N 0	10	3	3	0.3	
14	12.8	18.0	15.0	15.3	9.9	719.4	720.9	724.6	75	61	73	SW 2	SW 3	W 3	7	7	10	.	●° n (13/14), ● tr. 21½
15	13.8	17.4	9.1	13.4	8.1	728.2	728.6	729.3	67	64	95	W 2	SE 1	N 1	9	6	3	.	
16	7.2	8.4	6.0	7.2	2.1	729.7	729.0	727.8	100	100	100	N 0	N 1	N 1	10	10	9	.	≡² früh, abds.
17	6.7	8.6	8.1	7.8	2.9	724.2	721.4	718.4	100	98	97	NE 1	NE 1	NE 1	10	10	9	.	≡² a, mitt.
18	6.7	9.6	6.5	7.6	2.8	713.3	710.3	705.0	100	97	97	E 0	NW 1	W 1	10	7	6	.	≡² n–14
19	4.5	8.1	6.4	6.3	1.7	696.4	695.8	700.6	100	95	77	NW 1	NW 1	NW 1	10	10	10	7.7	● 12¾–16, ≡² n–13
20	7.0	10.0	7.0	8.0	3.6	703.9	703.3	701.6	70	70	89	W 2	SE 1	NW 1	8	9	10	9.3	● 14–15½, 18
21	6.5	6.6	6.6	6.6	2.3	702.5	706.6	710.5	93	80	85	W 2	W 3	NW 1	10	10	9	11.0	● n–15 m.U., ⚲ 4–5
22	3.0	3.9	5.2	4.0	−0.1	711.3	708.7	711.2	100	97	93	NW 1	SE 1	W 3	10	10	10	2.4	●° 14–16, 20–n, ≡² n–12
23	2.6	8.4	4.3	5.1	1.1	715.6	717.1	719.0	93	73	90	NW 1	W 1	NE 1	7	3	9	1.0	●° n (22/23)
24	4.0	6.2	4.5	4.9	1.0	721.9	722.9	723.6	89	79	89	N 1	W 1	E 0	10	9	10	1.1	●° n–7½, ● tr. a, zeitw.
25	2.8	5.0	1.8	3.2	−0.5	723.5	723.8	724.2	98	91	95	NE 0	E 1	SW 1	10	9	1	1.3	● n–11 m.U.
26	0.1	3.1	1.9	1.7	−1.9	723.6	723.0	722.2	100	85	81	N 1	NE 1	N 1	10	9	8	.	≡² n–9½
27	1.2	3.8	1.6	2.2	−1.2	721.7	720.3	719.2	82	76	89	W 1	SE 1	N 1	9	9	6	2.3	
28	0.2	4.0	−0.2	1.3	−1.9	717.3	715.8	714.8	98	83	93	NE 1	NE 1	N 1	10	5	5	.	✳ n (27/28), ≡° früh ⊠
29	−0.9	1.8	−0.1	0.3	−2.8	714.2	713.1	711.9	98	89	93	N 1	NE 1	NE 1	10	10	9	.	⊔²
30	−1.0	4.2	2.9	2.0	−0.9	709.8	713.3	714.4	96	87	98	N 1	E 1	NE 0	9	10	9	2.5	⊔², ●° 16¾–n m. U.
Mittel	4.8	8.1	5.5	6.1	—	716.1	715.8	716.3	92	83	90				9.1	8.1	7.9	Summe 62.3	

November 1926.
Beobachter: Frl. *H. Nager.*

Altdorf.

$\lambda = 8^{\circ}\,39'$, $\beta = 46^{\circ}\,53'$,
$H_b = 456.3^{m}$, $G = 0.05$ m/m.

Tag	Lufttemperatur 7³⁰	13³⁰	21³⁰	Mittel	Abweich. vom Normalst.	Luftdruck 7³⁰	13³⁰	21³⁰	Relative Feuchtigkeit 7³⁰	13³⁰	21³⁰	Windrichtung und Stärke 7³⁰	13³⁰	21³⁰	Bewölkung 7³⁰	13³⁰	21³⁰	Niederschlag	Witterung
1	10.9	8.4	5.3	8.2	1.3	716.3	720.9	723.5	100	84	95	NE 0	NW 0-1	NW 0	10	10	10	0.3	● abds.
2	6.1	7.2	6.9	6.7	-0.1	721.0	718.7	719.5	92	95	100	NE 0	NW 0	NW 0	10	10	10	8.9	● mitt. bis abds.
3	7.1	8.0	6.7	7.3	0.7	716.4	716.2	712.2	100	82	95	W 0	W 0	W 0	8	10	10	.	
4	7.9	8.0	6.6	7.5	1.0	718.3	718.3	720.1	98	89	97	N 0	NW 0	NE 0	10	10	9	.	
5	7.3	9.0	7.7	8.0	1.7	720.4	718.8	720.3	98	80	83	E 0	N 0	NW 0	10	10	10	.	
6	6.3	8.4	15.9	10.2	4.0	720.3	717.3	712.5	100	83	31	SE 0	NW 0	SE 1-2	10	8	0	.	
7	9.4	12.3	11.0	10.9	4.9	712.7	711.5	712.7	90	73	48	N 0	W 0	SE 1-3	10	4	10	1.0	
8	3.7	16.4	15.9	12.0	6.2	713.0	710.8	709.1	99	29	32	SW 0-1	SE 2-3	SE 1	0	6	3	11.3	● n (7/8)
9	7.1	9.6	7.3	8.0	2.3	715.3	716.5	720.1	98	86	98	SE 1	W 0	NW 0	10	10	3	12.3	● a mitt.
10	6.4	10.9	4.7	7.3	1.8	723.1	721.3	722.7	98	70	98	E 0	W 0	NE 0	10	3	0	0.5	● a
11	7.8	15.5	14.5	12.6	7.2	722.0	720.2	719.5	39	24	19	E 0-1	SE 1	SE 3-4	2	0	0	.	
12	5.9	17.7	11.5	11.7	6.5	718.2	718.4	720.1	85	38	25	E 0	SE 1-2	E 1-2	8	3	0	.	
13	10.3	19.7	19.0	16.3	11.2	721.6	721.9	722.2	37	21	32	SE 0-1	S 1	SE 3-4	4	0	3	.	
14	19.1	20.6	16.7	18.8	13.9	722.2	722.6	726.2	32	30	36	SE 1-2	SE 2	SE 0	5	6	8	.	
15	13.1	14.7	9.1	12.3	7.5	731.0	731.5	732.4	72	74	95	E 0	NW 0	W 0	9	3	2	.	
16	5.9	12.7	7.3	8.6	3.9	731.8	730.6	730.3	100	64	93	N 0	NW 0	E 0	3	4	7	.	
17	7.0	13.5	9.3	9.9	5.4	726.4	723.3	721.1	100	71	88	NW 0	NW 0	NE 0	5	7	8	.	
18	12.5	19.3	17.3	16.4	12.0	715.6	712.9	707.4	63	31	32	W 0-1	SE 2	SW 2-3	8	7	6	0.0	● tr. abds. zeitw.
19	16.5	12.7	6.6	11.9	7.7	698.2	697.5	703.7	43	88	89	SE 1-2	SE 0	NW 0	10	10	10	24.2	● n-n m. U.
20	4.5	13.3	14.6	10.8	6.7	706.2	706.9	706.0	97	30	33	N 0	SE 3-4	E 3-4	8	7	9	0.5	
21	15.1	2.7	4.3	7.4	3.4	708.7	710.8	713.6	47	100	100	E 0-1	E 0-1	E 0	10	10	10	50.2	● fr., p, ✳ 13, ⊠ 13
22	4.4	7.8	5.5	5.9	2.1	715.2	710.2	712.8	100	78	100	S 0	NW 0	S 0	10	10	8	6.1	● mitt. zeitw.
23	5.4	8.5	2.4	5.4	1.7	718.6	719.7	721.8	100	77	100	S 0	S 0	SE 0	10	2	3	0.4	
24	2.7	6.9	3.2	4.3	0.8	724.4	725.4	726.7	99	70	90	E 0	N 0	E 0	10	3	0	.	
25	0.3	5.2	4.8	3.4	0.0	726.0	726.3	726.7	88	78	84	E 0	NW 0-1	NW 0	10	10	10	1.1	● abds.
26	0.5	4.5	-0.8	1.4	-1.9	726.7	725.0	722.6	87	52	87	S 0	NW 0	NE 0	10	3	0	.	
27	-2.0	2.9	-2.3	-0.5	-3.6	724.6	723.0	722.6	83	63	89	SE 0	SW 0	E 0	7	1	0	.	
28	-1.4	3.9	-1.6	0.3	-2.7	719.6	719.0	718.2	57	47	75	N 0	W 0	SE 0	0	0	0	.	
29	6.6	10.6	11.5	9.6	6.8	716.8	715.0	714.6	32	28	29	S 2	SE 2-3	SE 2	10	7	6	.	
30	13.0	9.3	3.8	8.7	6.0	712.5	714.7	717.4	29	39	91	SE 1-2	NW 0-1	NE 0	4	7	0	.	
Mittel	7.3	10.7	8.2	8.7	—	718.8	718.2	718.6	79	62	72				7.7	6.0	5.2	Summe 116.8	

November 1926.
Observatorium.

Genf.

$\lambda = 6^{\circ}\,9'$, $\beta = 46^{\circ}\,12'$,
$H_b = 405.0^{m}$, $G = 0.02$ m/m.

Tag	7³⁰	13³⁰	21³⁰	Mittel	Abweich. vom Normalst.	Luftdruck 7³⁰	13³⁰	21³⁰	Relative Feuchtigkeit 7³⁰	13³⁰	21³⁰	Windrichtung und Stärke 7³⁰	13³⁰	21³⁰	Bewölkung 7³⁰	13³⁰	21³⁰	Niederschlag	Witterung
1	8.8	9.2	5.5	8.2	1.2	722.6	726.2	727.5	78	71	82	SSW 2	SSW 1	W 1	9	7	10	..	◠ ⸙ l
2	6.0	7.2	7.2	6.6	-0.2	725.0	723.6	723.3	85	91	95	NE 1	NE 0	NE 1	10	10	10	0.4	●° a, p
3	7.5	9.4	8.6	8.3	1.7	721.8	721.0	722.3	96	89	97	NNW 0	NNW 0	E 0	10	10	10	2.2	≡ ● a, p
4	8.0	8.4	8.3	8.3	1.8	722.2	722.9	725.3	93	90	90	NE 0	NNE 1	NW 0	10	10	10	.	
5	7.0	9.0	8.2	7.9	1.6	725.0	724.4	725.2	97	86	90	SW 0	SW 0	SW 0	10	10	10	.	
6	5.8	10.2	11.6	8.5	2.4	724.8	722.3	718.5	97	84	87	SSW 0	NNW 0	SW 0	10	9	10	11.2	● n
7	10.4	15.6	8.6	11.8	5.3	717.8	716.4	722.2	90	62	73	W 1	SW 1	SW 1	10	9	3	2.1	● a, ⸙ p
8	1.2	8.4	6.8	5.6	-0.1	718.0	716.3	713.4	96	71	91	SW 0	SW 1	NNW 0	3	6	10	24.8	⊔ a, ● n
9	7.0	14.5	9.4	10.0	4.4	719.6	720.8	724.9	94	54	73	NW 1	SW 1	SW 1	9	1	0	.	◠ n
10	4.6	10.4	4.7	6.9	1.5	726.7	726.3	727.1	87	68	91	SW 0	NNE 1	NNE 0	0	0	0	.	⊔ a
11	0.3	7.8	4.4	4.0	-1.2	727.3	725.5	724.6	99	80	93	NNE 0	NNE 1	SW 0	10	1	8	0.1	⊔ a, ≡ a, ●° n (11/12)
12	6.0	8.8	7.6	7.0	1.9	723.7	723.8	725.6	91	85	94	NNE 0	NNE 0	SW 0	10	10	10	4.8	≡ a, ●° n (12/13)
13	6.2	15.0	8.2	9.1	4.2	726.9	726.0	727.9	97	72	90	SW 0	NNE 0	SW 0	10	1	0	.	
14	14.4	21.0	17.5	17.1	12.3	727.9	729.5	732.9	67	59	75	W 1	SW 2	SW 2	1	6	2	.	⸙
15	14.4	19.0	10.1	14.6	10.0	735.8	735.4	736.6	86	68	95	SW 1	SW 0	NNE 0	9	8	0	0.1	≡ ●° n (15/16)
16	8.0	12.0	8.6	9.3	4.8	737.0	736.2	735.3	190	86	97	W 1	NNW 0	NNW 0	10	9	9	.	≡² a
17	7.0	11.4	7.8	8.4	4.2	731.8	729.0	725.9	100	89	100	NW 0	NNE 0	NNE 1	10	9	10	.	≡² a, p, n
18	8.2	10.5	8.0	8.5	4.4	720.2	717.1	711.9	97	96	98	NE 1	NNE 0	NNE 1	10	10	9	0.1	≡² a, ≡° n
19	5.8	10.4	7.4	7.2	3.2	702.9	702.7	708.8	98	70	76	S 0	SW 2	SW 1	10	10	10	2.4	● a, ●° p, n, ⸙ n
20	7.2	11.0	13.6	10.3	6.5	711.4	710.3	708.4	77	58	61	NW 0	SW 1	W 1	9	9	10	24.2	●² n (20/21)
21	6.4	7.0	7.3	8.3	4.7	711.0	715.0	717.7	88	94	71	SW 1	SE 0	SW 1	10	10	2	14.6	● a
22	2.2	5.4	4.2	4.0	0.5	718.1	716.4	720.0	93	94	80	SSW 1	SW 1	SW 1	10	10	10	3.7	≡ ● a, ● n
23	2.4	10.6	5.9	5.8	2.5	723.5	724.5	726.5	93	60	82	NW 0	SW 1	SW 1	1	1	2	1.2	●° n
24	4.0	6.3	5.0	5.3	2.1	730.2	730.5	731.0	92	86	94	SW 1	N 0	SW 1	10	9	4	6.6	≡ ●° a, ● n (24/25)
25	3.8	7.0	2.5	4.5	1.4	731.1	731.0	731.4	97	74	91	SE 0	NE 1	NNE 0	10	2	0	.	≡° a
26	0.3	4.2	0.8	2.0	-1.0	731.0	730.5	730.3	94	77	83	NNE 0	NNE 0	NE 0	9	10	1	.	≡° a
27	-2.4	4.4	0.7	0.5	-2.2	729.3	727.9	726.9	98	74	88	NE 0	NE 0	W 0	1	2	0	.	⊔² ≡° a
28	3.4	8.0	5.2	4.4	1.7	725.0	723.3	721.9	73	51	64	SSW 0	SW 1	NE 1	10	0	1	.	△ a
29	1.8	5.2	1.1	2.6	0.1	720.9	719.7	719.1	87	75	91	NW 0	NNE 0	NNE 0	10	9	0	.	≡° a
30	0.6	5.0	3.8	2.8	0.4	717.5	720.4	721.2	88	87	97	E 1	NNE 1	SW 0	10	10	10	1.1	●° a, ● p, n
Mittel	5.5	9.7	7.0	7.2	—	723.5	723.2	723.8	91	77	86				8.4	6.9	5.7	Summe 99.6	

Die Beobachtungstermine von Genf sind 7^{35}, 13^{35}, 21^{35}. Die Temperatur-Tagesmittel resultieren aus 8 Beobacht. in dreistündigen Zeitintervallen.

$\lambda = 8^{\circ}\,33'$, $\beta = 47^{\circ}\,23'$,
$Hb = 493.2^{m}$, $G = 0.08\ ^{m}/_{m}$.

Zürich.

November 1926.
Meteorol. Zentralanstalt.

Tag	Lufttemperatur 7³⁰	13³⁰	21³⁰	Mittel	Abweich. vom Normalst.	Luftdruck 7³⁰	13³⁰	21³⁰	Relative Feuchtigkeit 7³⁰	13³⁰	21³⁰	Windrichtung und Stärke 7³⁰	13³⁰	21³⁰	Bewölkung 7³⁰	13³⁰	21³⁰	Niederschlag	Witterung
1	8.0	5.5	3.8	5.8	−0.1	713.4	718.9	720.9	92	76	87	NW 1	NW 1	NE 1	10	10	10	.	
2	3.3	4.8	4.6	4.2	−1.5	718.1	715.9	716.1	95	90	97	NE 1	NW 0	NW 0	10	10	10	0.2	● 10¼–10¾
3	3.8	5.6	5.9	5.1	−0.5	714.4	713.8	715.3	100	95	94	E 0	W 1	SW 0	10	10	10	.	
4	5.5	7.6	7.1	6.7	1.3	715.4	715.4	717.4	98	91	97	E 0	NE 1	NE 0	10	10	10	.	
5	5.6	7.2	6.7	6.5	1.3	717.3	716.5	717.3	98	89	92	NW 0	SW 1	SW 1	10	10	10	.	
6	6.0	7.8	6.2	6.7	1.6	717.2	714.8	710.8	95	89	100	SW 0	NW 0	SE 0	10	10	10	1.7	
7	9.0	11.5	8.1	9.5	4.6	710.1	709.1	711.6	100	93	77	W 0	S 0	W 2	10●	8	10	8.3	●¹ 5¾–9½, 10–13, ●¹ ⌿ △
8	1.9	11.2	6.0	6.3	1.6	710.8	708.7	705.0	100	69	99	E 0	E 1	E 0	0	4	9	6.1	[↙ 20¼–21¼
9	6.2	9.8	7.6	7.9	3.3	711.1	713.3	716.7	94	76	95	SE 1	S 1	E 1	9	8	10	0.1	●¹ ↙ 1½–6
10	6.4	13.2	4.6	8.1	3.7	719.3	718.6	719.6	100	51	100	SE 0	SE 1	NE 0	8	1	4	.	● tr. n–l
11	0.6	7.5	2.0	3.3	−1.0	719.7	718.1	717.8	100	80	100	NE 0	NW 1	NW 1	10≡	5	10≡	0.2	≡ fr. bis 11, abds.
12	2.6	6.6	3.6	4.3	0.2	716.7	716.2	718.2	100	77	100	NW 1	W 0	W 0	10≡	10	7	.	● tr. n–l, ≡ fr. bis 9½
13	1.0	12.0	5.8	6.3	2.4	718.0	718.6	718.9	100	62	100	E 0	W 0	SE 0	5	5	2	.	≡ 8–9
14	10.6	**20.9**	13.7	15.1	11.3	719.0	719.8	723.6	69	42	86	SW 0	SW 2	NW 1	5	5	10	0.2	● tr. 23–24, ⊕ p
15	11.4	15.4	8.0	11.6	8.0	727.9	728.5	728.6	95	61	100	NW 0	NW 0	SW 0	9	4	5	.	
16	5.0	12.9	7.7	8.5	5.1	**728.7**	728.0	726.9	100	65	100	SW 0	S 0	W 0	10≡	8	5	0.2	≡ fr. bis 8¾
17	6.0	12.8	10.2	9.7	6.4	723.3	720.8	718.1	100	71	94	W 0	SW 0	E 0	9≡	5	9	.	≡ fr. bis 8¾
18	5.4	11.0	6.8	7.7	4.6	713.6	709.6	704.4	100	82	97	E 1	NW 1	W 0	3	8	4	.	≡ 8–10½
19	8.0	19.0	5.1	10.7	7.7	696.0	**693.7**	701.6	79	**35**	100	SE 1	SW 1	W 1	6	7	10●	5.7	● tr. 14¾, 15¼–16, ●° 16–23,
20	4.9	10.1	5.6	6.9	4.1	703.7	703.1	701.7	96	65	98	S 1	E 0	E 0	8	10	9	0.1	[↙ 13
21	7.7	4.0	3.4	5.0	2.3	701.4	706.8	710.6	86	100	100	W 1	S 1	NE 1	10●	10●	2	**16.1**	● tr. n–8½, 15¼–16½, n, *)
22	0.6	4.4	4.2	3.1	0.6	711.5	708.4	709.7	100	98	99	E 0	NW 1	E 0	9≡	10	10	2.0	● tr. 20½–24 m.U., ≡ fr. bis 10
23	4.1	8.2	2.5	4.9	2.5	715.6	717.0	718.9	94	64	100	SW 1	SW 1	NE 0	7	5	0	0.1	● 0¾–1¾
24	1.8	7.0	2.7	3.8	1.6	721.3	722.4	723.4	100	68	98	E 1	S 0	S 0	9≡	7	7	.	● tr. n–l, ≡ fr. bis 9
25	0.0	3.9	2.6	2.2	0.1	722.9	723.1	723.6	100	89	99	S 0	W 0	W 0	10≡	10	10●	1.9	● tr. 9¾–10, ●° 19–22½
26	2.3	5.8	−0.4	2.6	0.6	723.3	722.4	721.5	97	87	100	W 0	NE 1	E 0	10	3	4	.	
27	−0.2	3.6	−1.2	0.7	−1.1	721.4	720.3	719.3	91	63	100	W 1	SW 0	NE 0	10	2	3	.	⌊°
28	−2.6	5.8	−2.2	0.3	−1.4	717.3	716.0	715.1	100	67	100	N 1	NW 1	NW 0	9	6	5≡	0.7	✳° 8–10, ≡ abds.
29	**−4.8**	2.1	−0.6	−1.1	−2.6	714.5	713.1	711.9	100	76	96	SE 0	NW 0	NE 0	10≡	8	10	.	≡ fr. bis 9
30	−0.1	5.2	2.6	2.6	1.2	709.0	713.0	714.7	95	64	93	W 0	NW 1	S 0	9	5	10	.	⌊
Mittel	4.0	8.8	4.8	5.9	—	715.7	715.5	716.0	96	74	97				8.5	7.1	7.5	Summe 43.6	*) **21.** ●¹ 8½–15¼

$\lambda = 8^{\circ}\,30'$, $\beta = 47^{\circ}\,3'$,
$Hb = 1787.3^{m}$, $G = -0.11\ ^{m}/_{m}$.

Rigi-Kulm.

November 1926.
Beobachter: *J. Wiget.*

Tag	7³⁰	13³⁰	21³⁰	Mittel	Abweich. vom Normalst.	7³⁰	13³⁰	21³⁰	7³⁰	13³⁰	21³⁰	7³⁰	13³⁰	21³⁰	7³⁰	13³⁰	21³⁰	Niederschlag	Witterung
1	4.0	0.0	0.0	1.3	0.8	609.4	612.2	613.2	94	95	96	W 0	W 1	E 2	10	10	10	.	≡ n–n
2	5.0	5.6	3.0	4.5	4.1	611.8	611.2	611.6	29	30	35	S 2	W 0	W 0	10	10	5	.	
3	4.0	7.0	3.0	4.7	4.4	609.4	609.4	610.7	24	16	28	SE 2	S 3	S 3	5	3	0	.	
4	5.0	7.0	5.0	5.7	5.5	610.0	610.3	611.3	20	17	21	S 3	SE 2	S 1	5	5	5	.	
5	4.5	8.2	5.0	5.9	5.8	612.3	612.3	612.9	20	14	16	S 1	SW 0	W 0	0	0	0	.	
6	3.2	7.4	5.0	5.2	5.2	612.7	611.3	608.5	31	20	20	W 0	SE 0	S 3	0	5	7	.	
7	3.4	5.0	3.4	3.9	4.1	606.7	606.3	605.5	41	36	31	SE 0	SW 0	SW 0	10	5	3	5.6	⌿ 20¾–21¼
8	1.0	5.2	6.0	4.1	4.4	606.3	605.5	603.5	17	10	14	SE 2	SE 3	SE 3	0	3	5	10.2	
9	−1.4	0.0	0.0	−0.5	−0.1	605.9	608.5	610.8	96	91	96	W 3	W 1	E 0	7	5	7	1.6	✳
10	−1.8	0.4	0.4	−0.3	0.2	613.4	613.6	613.9	92	42	41	W 0	SE 0	SE 1	7	0	0	.	✳
11	3.0	5.4	2.8	3.7	4.3	614.3	614.3	612.8	**0**	**0**	1	SE 1	SE 0	SE 0	0	0	0	.	
12	4.0	6.0	5.2	5.1	5.8	612.9	612.2	613.4	19	16	17	S 2	S 2	SE 2	5	7	3	.	
13	6.4	9.2	7.8	7.8	8.6	614.1	615.1	615.5	17	14	15	S 3	S 2	S 3	3	3	0	.	
14	8.0	10.0	7.2	8.4	9.3	616.2	617.8	619.0	10	42	55	S 1	W 0	NW 2	5	2	5	0.5	
15	5.0	6.2	8.0	6.4	7.4	622.6	623.6	624.2	96	95	14	W 2	SW 0	W 2	10	5	0	.	≡° a, mitt.
16	8.0	10.0	9.2	9.1	10.2	**624.4**	**624.4**	623.7	6	6	16	W 1	W 0	W 1	3	5	3	.	
17	10.0	**10.8**	8.2	9.7	11.0	620.5	619.1	616.3	11	11	12	W 0	W 0	S 0	5	3	7	.	
18	6.0	8.2	7.0	7.1	8.5	610.1	608.1	604.3	14	9	8	SE 2	SE 3	S 3	5	7	5	.	
19	6.8	6.8	0.8	4.8	6.3	595.7	**593.1**	596.1	11	14	95	SE 4	S 2	SE 2	7	10	10	25.5	● ✳ p, ✳ 18½–n
20	−2.0	1.6	3.0	0.9	2.5	600.2	600.2	600.6	96	42	21	S 0	S 3	SE 3	5	5	10	.	✳
21	1.0	−2.0	−2.0	−1.0	0.7	599.0	601.3	605.1	100	97	97	W 2	W 3	W 0	10	10	10	**32.0**	✳ 8–p, ≡ fr. zeitw. ✳
22	−2.2	0.2	−1.0	−1.0	0.8	606.5	604.1	604.5	97	74	57	W 0	SE 2	SE 0	7	10	10	4.0	✳° n (22/23) ✳
23	−3.0	−1.4	−2.5	−2.3	−0.4	609.4	610.6	612.4	56	56	39	W 0	SE 0	E 0	10	7	0	.	✳
24	−3.4	−3.2	−4.5	−3.7	−1.7	614.0	615.2	615.6	38	50	90	SE 0	W 1	E 1	10	5	3	.	✳
25	−3.8	−3.6	−5.0	−4.1	−2.0	615.2	615.3	615.5	30	70	76	E 1	SW 0	W 0	7	10	10	6.8	✳ p, ≡° mitt. ✳
26	**−7.0**	−3.2	−4.0	−4.7	−2.5	615.1	614.7	614.1	70	15	8	W 0	SE 0	W 0	0	0	3	.	✳
27	−5.8	−4.2	−6.0	−5.3	−3.0	612.8	612.8	611.6	9	6	9	W 1	W 0	W 0	0	0	0	.	✳
28	−6.0	−5.0	**−7.0**	−6.0	−3.6	609.7	608.7	607.9	26	52	62	W 0	W 1	SE 1	3	5	0	.	≡° mitt. ✳
29	−2.6	0.4	1.0	−0.4	2.1	607.7	607.5	607.1	9	4	9	SE 2	S 2	S 3	5	5	7	.	✳
30	2.0	1.0	−2.0	0.3	2.8	604.4	607.6	608.9	9	11	71	S 4	W 0	W 0	5	5	10	0.3	✳° n (30/1) ✳
Mittel	1.7	3.3	1.9	2.3	—	610.8	610.9	611.0	40	35	39				5.3	5.0	4.6	Summe 86.5	

November 1926.
Beobachter: *G. Krättli.*

Bevers.

$\lambda = 9^\circ 53'$, $\beta = 46^\circ 33'$.
$H_b =$ ca. 1710^m, $G = -0.12$ m/m.

Tag	Lufttemperatur 7³⁰	13³⁰	21³⁰	Mittel	Abweich. vom Normalst.	Luftdruck 7³⁰	13³⁰	21³⁰	Relative Feuchtigkeit 7³⁰	13³⁰	21³⁰	Windrichtung und Stärke 7³⁰	13³⁰	21³⁰	Bewölkung 7³⁰	13³⁰	21³⁰	Niederschlag	Witterung
1	2.4	9.3	3.1	4.9	5.5	616.1	618.4	620.4	94	62	92	SW 0	SW 1	S 1	5	6	9	12.4	
2	2.4	2.3	3.0	2.6	3.4	620.2	619.2	618.9	95	91	94	SW 0	SW 1	SW 0	10	10	10	**34.0**	● n–n
3	2.0	6.7	2.5	3.7	4.7	617.5	616.9	619.0	94	72	92	SW 0	SW 1	W 0	9	9	6	0.6	●° 22
4	1.8	7.4	1.5	3.6	4.8	618.4	618.6	620.5	95	57	84	SW 0	SW 1	W 0	9	6	1	.	
5	-3.0	8.1	2.0	2.4	3.8	620.0	619.2	620.1	95	58	87	S 0	SW 1	SW 1	1	3	4	.	
6	0.8	6.5	4.3	3.9	5.5	619.5	618.3	617.0	95	61	81	W 0	SW 1	NW 1	6	5	10	0.4	● 9–n zeitw.
7	3.0	4.0	1.7	2.9	4.7	614.4	613.5	613.8	89	85	97	S 0	S 0	SW 1	10	10	10	8.2	● n–n
8	-2.8	5.9	3.5	2.2	4.2	615.6	615.2	614.1	95	65	79	NW 0	SW 1	SE 1	1	4	10	18.7	●° abds.
9	1.6	6.1	3.0	3.6	5.8	612.0	614.3	618.3	98	82	77	NW 0	NE 1	S 0	9	10	5	3.8	● a, p, zeitw.
10	1.8	6.1	-2.4	1.8	4.2	620.0	620.0	622.1	71	59	86	NE 0	SW 1	W 0	10	3	0	.	
11	-6.9	3.3	-5.3	-3.0	-0.5	622.9	622.0	622.6	89	**49**	81	W 0	SW 0	S 0	0	0	0	.	
12	-1.6	3.3	1.5	1.1	3.8	620.7	620.9	622.7	78	89	97	SW 0	SW 1	NE 0	10	10	10	16.5	△ 7½–10½, ● a–n zeitw.
13	2.8	7.5	5.5	5.3	8.2	623.2	624.0	625.6	97	75	96	W 0	SW 1	W 1	9	8	9	4.2	●° a–n zeitw.
14	6.5	9.4	4.5	6.8	9.9	624.9	625.4	627.8	82	65	88	NW 2	W 1	SW 0	5	6	3	.	
15	-0.5	9.1	0.3	3.0	6.3	629.3	629.4	**631.4**	96	62	92	NW 0	W 0	S 0	2	2	1	.	
16	-2.0	8.1	0.8	2.3	5.8	631.0	630.1	630.3	95	56	85	W 0	W 0	W 0	2	4	6	.	☋ 18½, ☋ 21½
17	0.0	**10.8**	2.3	4.2	7.9	627.7	624.6	623.1	90	52	82	W 0	SW 1	W 0	6	4	6	.	
18	4.2	6.0	3.3	4.5	8.3	619.4	617.5	614.6	85	77	94	SW 0	SW 0	E 0	9	10	10	8.5	● 13¼–n zeitw.
19	5.2	5.1	-1.2	3.0	7.0	607.0	**603.6**	604.5	84	82	96	S 2	SW 2	SW 0	9	10	10	26.9	✳ 16–n
20	-1.7	2.9	1.9	1.0	5.2	608.6	610.8	612.3	83	59	91	W 0	S 1	SW 0	7	9	10	23.0	✳° p zeitw., ● ↙ n
21	3.0	3.7	1.5	2.7	7.1	609.5	607.9	612.8	90	89	92	N 3	NW 1	NW 0	10	10	8	26.8	● ↙ a, p–17 zeitw.
22	-1.4	-0.1	-0.9	-0.8	3.8	614.1	611.2	613.5	98	96	96	NE 0	NW 0	SW 0	10	10	10	25.2	△ 8–a, ✳ p–n
23	-1.6	1.0	-5.1	-1.9	2.8	616.1	617.5	620.7	95	84	90	W 0	W 0	W 0	10	10	7	12.1	✳ a bis mitt.
24	-8.3	-3.3	-13.3	-8.3	-3.4	621.6	622.0	622.9	95	75	87	W 0	W 0	SW 0	2	1	0	.	
25	-16.8	-5.9	-12.3	-11.7	-6.6	621.1	620.6	621.2	85	66	89	SW 0	SW 0	SW 0	1	9	2	.	
26	-16.8	-5.8	-11.9	-11.5	-6.2	621.3	621.0	621.2	88	67	81	SW 0	SW 0	SW 0	1	0	5	.	
27	**-17.0**	-6.3	-11.5	-11.6	-6.2	619.5	618.6	617.8	85	67	85	W 0	W 0	SW 0	0	0	6	0.0	
28	-10.1	-3.6	-14.6	-9.4	-3.8	616.4	615.6	616.7	87	70	85	NW 0	W 1	W 0	10	1	0	0.5	△ 7½–11
29	-16.8	-4.9	-6.5	-9.4	-3.6	617.5	617.5	617.5	86	66	86	W 0	W 0	N 0	4	3	10	1.0	✳° 20–n
30	-3.4	1.5	-0.9	-0.9	5.1	615.6	615.1	615.7	96	79	98	S 0	E 0	SW 0	10	9	10	2.8	△° fr., abds.
Mittel	-2.4	3.5	-1.3	-0.1	—	618.7	618.3	619.3	90	71	89				6.2	6.1	6.3	Summe 225.6	

November 1926.
Beobachter: *Kapuzinerkloster.*

Sitten.

$\lambda = 7^\circ 21'$, $\beta = 46^\circ 14'$,
$H_b = 548.6^m$, $G = 0.00$ m/m.

Tag	Lufttemperatur 7³⁰	13³⁰	21³⁰	Mittel	Abweich. vom Normalst.	Luftdruck 7³⁰	13³⁰	21³⁰	Relative Feuchtigkeit 7³⁰	13³⁰	21³⁰	Windrichtung und Stärke 7³⁰	13³⁰	21³⁰	Bewölkung 7³⁰	13³⁰	21³⁰	Niederschlag	Witterung
1	9.6	10.7	7.7	9.3	2.5	708.4	712.3	714.2	98	65	85	NE 0	SW 1–2	W 0	10	9	10	.	
2	5.3	9.0	7.8	7.4	0.8	712.2	710.7	710.8	100	80	91	SW 0	W 0	E 0	10	10	10	0.2	● 12½, ≡ fr., abds.
3	4.6	10.2	6.8	7.2	0.8	709.5	707.6	710.0	100	70	97	NE 0	SW 0–1	N 0	10	4	0	.	≡ fr.
4	6.0	15.0	8.1	9.7	3.5	709.9	709.0	712.6	98	41	98	N 0	NE 1–2	W 0	9	4	8	.	≡° abds.
5	3.6	11.0	6.0	6.9	0.8	712.2	711.2	713.0	100	70	100	NE 0	NE 0	NE 0	0	0	0	.	≡² fr., ≡° abds.
6	2.9	11.4	10.5	8.3	2.4	712.8	709.6	707.4	100	57	58	NE 0	N 0	NE 0	10	7	10	3.5	≡² fr.
7	8.6	13.2	9.8	10.5	4.8	706.3	705.1	707.8	98	59	69	N 0	NE 0	SW 0	10	1	9	1.8	● n–9½ m.U., 20½–21
8	4.1	14.2	10.0	9.4	3.9	707.3	704.9	702.9	82	32	55	NE 0	SW 0	NE 0	0	2	7	5.9	
9	7.4	12.1	7.3	8.9	3.6	707.1	708.3	712.1	98	49	66	N 0	NE 0	NE 0–1	10	0	1	.	● n
10	3.8	10.7	7.0	7.2	2.1	714.5	713.5	715.4	96	48	60	NE 0	NE 0	NE 0–1	1	0	0	.	
11	4.4	11.8	7.4	7.9	3.0	716.1	713.8	714.3	60	32	41	NE 0–1	NE 0	NE 0	2	0	5	.	
12	9.5	13.1	10.4	11.0	6.3	712.6	711.8	713.6	47	49	54	NE 0	NE 0	NE 0	10	10	9	.	
13	10.9	**17.9**	11.5	13.4	8.8	714.1	713.9	716.2	54	34	54	NE 0	NE 0	NE 0	1	2	3	.	☋ abds.
14	10.3	16.6	11.0	12.6	8.2	717.4	717.2	720.1	61	41	63	NE 0	NE 0	NE 0	4	2	4	.	☋ abds.
15	8.2	14.2	10.6	11.0	6.8	723.7	723.1	724.7	88	54	75	NE 0	NE 0	NE 0	10	7	0	.	
16	6.9	14.3	10.0	10.4	6.3	**724.8**	723.4	722.9	85	45	70	NE 0	NE 0	NE 0	1	4	2	.	⌓ fr., ☋ ahds.
17	8.6	13.8	10.0	10.8	6.9	719.1	716.1	713.6	81	60	92	NE 0	N 0	NE 0	1	7	10	.	
18	11.6	17.2	14.8	14.5	10.8	708.8	705.9	701.4	56	31	38	NE 0	NE 2–3	NE 3–4	10	8	8	.	↙ 12½–n
19	14.4	9.8	7.4	10.5	7.0	692.1	**690.2**	696.4	42	100	64	NE 3–4	NE 1–2	NE 0	10	10	10	**18.5**	● 8¾–15, ↙ n–8¼
20	5.0	10.2	8.8	8.0	4.7	700.8	701.3	701.2	93	43	50	NE 0	NE 0	NE 0	10	10	10	.	
21	12.8	7.6	3.5	8.0	4.8	695.8	702.2	706.2	42	99	86	SW 1–2	NW 0	NE 0	10	10	0	18.4	● 8½–14½
22	2.1	6.1	4.4	4.2	1.2	706.7	703.1	706.3	97	76	99	NE 0	NE 0	W 0–1	8	10	9	2.2	⌓ fr., ●° 14, 20
23	4.0	8.2	4.2	5.5	2.7	710.8	712.0	714.5	100	61	69	NW 0	NE 0	NE 0	9	1	0	.	● n (²²/₂₃)
24	2.8	7.8	1.7	4.1	1.5	716.5	717.3	718.5	72	56	93	NW 0	NE 0	NE 0	10	5	0	.	
25	1.4	4.6	2.0	2.7	0.2	717.9	717.9	718.5	75	49	76	NE 0	NE 0	NE 0	10	8	0	.	⌓
26	-0.4	4.0	1.0	1.5	-0.8	718.4	717.1	716.7	75	45	75	NE 0	NE 0	NE 0	0	6	5	.	⌓
27	**-2.4**	3.3	0.1	0.3	-1.8	716.5	714.6	714.5	94	53	72	NE 0	NE 0	NE 0	0	0	0	.	⌓
28	-1.2	3.4	0.5	0.9	-1.1	712.9	710.8	710.9	75	42	55	NE 0	N 0	NE 0	7	0	1	.	⌓
29	0.2	8.0	5.3	4.5	2.7	710.7	709.1	707.9	49	**29**	40	NE 0	NE 0	NW 0	2	7	2	.	
30	8.0	5.9	3.7	5.9	4.3	705.6	706.9	708.8	39	63	100	NE 0	W 1	NW 0	6	10	9	0.9	● 18–n
Mittel	5.8	10.5	7.0	7.8	—	711.4	710.7	711.8	78	54	72				6.4	5.0	4.7	Summe 51.4	

$\lambda = 8^\circ 57'$, $\beta = 46^\circ 0'$.
$H_b = 276.2^m$, $G = 0.03$ m/m.

Lugano.

November 1926.
Beobachter: *G. Malatesta.*

Tag	Lufttemperatur 7³⁰	13³⁰	21³⁰	Mittel	Abweich. vom Normalst.	Luftdruck 7³⁰	13³⁰	21³⁰	Relative Feuchtigkeit 7³⁰	13³⁰	21³⁰	Windrichtung und Stärke 7³⁰	13³⁰	21³⁰	Bewölkung 7³⁰	13³⁰	21³⁰	Niederschlag	Witterung
1	14.6	**17.6**	13.0	15.1	6.5	732.2	736.5	737.2	71	52	79	N 0	S 0	S 0	4	2	10●	35.8	● 17–n
2	12.2	10.4	10.4	11.0	2.6	737.9	737.9	736.2	77	78	84	N 0	N 0	N 0	10●	10●	10●	**66.0**	● n–n m.U.
3	10.6	13.4	11.2	11.7	3.4	736.6	735.8	735.4	81	69	86	N 0	S 0	N 0	10	5	10●	17.6	● n–n m.U.
4	10.2	11.2	9.6	10.3	2.2	735.9	738.6	737.4	90	71	83	N 0	N 0	N 0	10●	10	10●	11.4	● n–n m.U.
5	7.2	13.0	11.2	10.5	2.6	738.4	738.4	737.1	80	81	80	N 0	N 0	N 0	1	10	10●	2.7	● n (4/5)
6	10.6	14.4	11.4	12.1	4.3	739.8	738.6	734.8	82	58	80	N 0	N 0	N 0	10	10	10●	27.8	● n (5/6), abds. bis n
7	11.2	10.8	10.0	10.7	3.1	734.1	732.8	733.0	80	77	87	SE 0	S 0	N 0	10	10●	10●	33.1	● n–n m.U.
8	8.6	11.4	10.0	10.0	2.6	734.8	735.1	731.0	80	76	82	N 0	S 0	N 0	5	10	10●	51.8	● n–n m.U.
9	9.6	12.0	11.2	10.9	3.6	728.7	734.0	735.3	80	77	86	N 0	N 0	N 0	10●	10	5	14.4	● n–n m.U.
10	11.2	14.2	10.2	11.9	4.8	739.9	740.1	740.5	67	40	75	N 0	S 0	N 0	10	8	7	.	● n (9/10)
11	5.2	11.8	8.0	8.3	1.3	743.4	740.9	741.6	76	42	70	N 0	S 0	N 0	0	0	1	2.6	
12	7.8	7.6	7.8	7.7	0.9	741.6	742.2	741.5	73	79	90	N 0	N 0	N 0	10	10	10●	61.2	● n (11/12), p–n
13	8.6	10.6	10.2	9.8	3.1	742.3	745.1	743.5	90	81	88	N 0	N 0	N 0	10●	10●	10●	20.2	● n–n
14	10.6	13.2	10.2	11.3	4.8	744.0	744.0	744.8	88	80	89	N 0	N 0	N 0	10	10	10	0.8	● n (13/14), p–n
15	8.8	14.8	10.0	11.2	4.8	746.6	749.1	748.7	87	61	80	N 0	S 0	N 0	0	2	0	.	
16	8.0	12.2	9.6	9.9	3.7	**749.7**	748.5	747.2	82	66	82	N 0	S 0	N 0	0	2	0	.	
17	8.6	12.4	11.0	10.7	4.7	745.4	745.7	740.2	90	61	80	N 0	N 0	N 0	10≡	10≡	10	2.6	≡² n bis mitt.
18	10.6	10.6	10.0	10.4	4.5	740.2	737.1	732.8	83	82	86	N 0	N 0	N 0	10●	10●	10●	55.2	● n–n
19	13.4	14.0	9.0	12.1	6.4	721.7	**718.6**	720.9	75	56	80	S 0	S 4	N 0	10●	10●	10	29.0	● n (18/19), ⚲ 8½–10½, ↙
20	8.0	12.4	10.0	10.1	4.5	726.2	730.2	729.2	70	44	89	N 0	SE 0	N 0	9	10	10●	10.7	● n (19/20), p–n [⚲ 14
21	12.8	14.2	13.0	13.3	7.9	726.8	726.1	727.3	65	60	70	S 5	S 5	S 2	10●	10●	10	8.0	●² n bis mitt., ⚲ a–p
22	14.0	8.6	7.2	9.9	4.6	733.2	731.0	730.4	70	81	83	N 0	N 0	N 0	10●	10	10●	32.4	● a–n
23	8.6	7.8	6.8	7.7	2.6	735.2	737.3	740.3	80	75	82	N 0	N 0	N 0	10	10●	10●	16.4	● n–n
24	5.8	8.6	4.2	6.2	1.2	744.0	742.4	742.0	80	62	77	N 0	NW 0	N 0	10	8	0	0.8	● n (23/24), 12¼–12¾
25	2.0	9.4	4.2	5.2	0.3	742.0	740.8	739.1	70	36	48	N 0	S 0	N 0	0	0	0	.	
26	1.4	9.6	3.0	4.7	−0.1	739.9	739.9	741.6	56	34	53	N 0	E 0	N 0	0	0	0	.	
27	**0.4**	7.2	3.0	3.5	−1.1	742.1	738.6	738.6	62	35	58	N 0	E 0	N 0	0	0	0	.	
28	2.2	6.8	3.0	4.0	−0.5	737.6	735.8	738.5	63	47	55	N 0	E 0	N 0	2	0	0	.	
29	2.8	6.0	4.2	4.3	0.0	737.5	737.7	737.3	70	**27**	72	N 0	N 0	N 0	10	10	10	4.8	
30	3.6	4.4	4.0	4.0	−0.2	738.1	735.7	736.9	83	88	85	N 0	N 0	N 0	10●	10●	10●	24.2	● n–n
Mittel	8.3	11.0	8.5	9.3	—	737.9	737.8	737.3	77	63	78				7.0	7.2	7.1	Summe 529.5	

$\lambda = 7^\circ 35'$, $\beta = 47^\circ 33'$,
$H_b = 277.2^m$, $G = 0.13$ m/m.

Basel.

November 1926.
Bernoullianum.

Tag	7³⁰	13³⁰	21³⁰	Mittel	Abweich. vom Normalst.	7³⁰	13³⁰	21³⁰	7³⁰	13³⁰	21³⁰	7³⁰	13³⁰	21³⁰	7³⁰	13³⁰	21³⁰	Niederschlag	Witterung
1	6.6	4.9	3.9	5.1	−1.3	733.7	738.7	740.0	78	78	89	W 3	W 2	NW 1	10	10	10	.	● 0¾–1
2	4.8	7.7	5.8	6.1	−0.1	736.2	734.1	734.5	83	75	91	E 1	SE 1	SE 0	10≡	10	10	.	●° 15–16 zeitw., ≡° fr. bis 8
3	5.6	9.0	5.9	6.8	0.7	732.6	732.1	733.7	91	80	96	E 1	SE 1	NW 1	10≡	7	10≡	.	≡° fr. bis 8, 21–n
4	5.4	6.0	6.9	6.1	0.2	734.3	734.4	736.0	95	97	93	NW 1	NW 1	NW 0	10≡	10≡	10	.	≡ ●° 8–17, ≡ n–11, ≡ [11–17
5	7.3	8.4	8.2	8.0	2.3	735.8	734.7	735.2	94	85	89	SW 0	W 0	SE 1	10≡	10	6	.	≡° fr. bis 9
6	5.2	11.3	9.7	8.7	3.1	735.1	731.4	727.7	94	73	81	SE 1	SE 1	SE 1	9	10	10	4.8	●° 22, ● 22¾/4, 23–24
7	8.8	13.0	8.6	10.1	4.7	727.6	726.1	730.8	94	82	79	SE 1	E 1	W 3	10●	5	10	1.8	● a, abds. ztw., ⊲ im SW *)
8	3.9	10.4	10.2	8.2	2.9	729.5	725.5	722.7	92	66	76	E 1	SE 1	SE 1	0	9	10	7.2	●° 0–1½, 15, ● 14½
9	8.3	12.0	6.7	9.0	3.9	728.6	731.5	735.5	82	67	94	SE 0	W 1	SE 0	5	7	0	.	● 0¼–4
10	3.4	12.7	7.7	7.9	2.9	737.9	736.7	737.5	98	60	83	SE 1	E 1	SE 1	10≡	0	0	.	≡ 7–9
11	4.2	12.1	5.0	7.1	2.2	737.4	735.7	735.7	92	50	91	E 1	SE 1	SE 1	8	5	6	.	⚲ 18
12	3.2	7.8	5.5	5.5	0.8	735.4	734.2	736.2	93	81	93	E 1	SE 1	S 1	10≡	10≡	10	.	≡° fr. bis p, ⚲ 18
13	4.8	11.8	9.1	8.6	4.0	736.8	735.9	736.4	89	71	91	S 1	E 1	SE 1	8	10	2	.	⚲ 19–21
14	9.7	**21.6**	14.5	15.3	10.9	735.8	737.5	742.4	82	**46**	84	SW 1	W 1	W 1	9	10	10	0.7	● 17¼–20½ m.U., ●° 21¼
15	12.1	13.8	9.5	11.8	7.5	747.1	747.1	747.1	80	70	91	NW 1	E 1	S 1	8	2	3	.	
16	6.7	11.8	10.2	9.6	5.5	**747.3**	746.5	744.8	98	84	91	SE 1	SE 1	SE 1	10≡	10	6	.	≡ fr. bis 10, ⚲ abds.
17	11.0	16.1	12.0	13.0	9.0	740.8	737.5	735.7	83	67	86	SE 2	SE 1	SE 1	10	9	10	.	
18	9.9	16.5	9.8	12.1	8.3	730.7	727.0	721.7	86	62	84	SE 1	SE 1	SE 1	10	7	9	.	
19	6.9	12.9	6.5	8.8	5.1	713.2	**712.7**	718.4	91	66	90	W 1	W 2	E 1	8	10	10	6.1	● 14–21, ≡° 7¾–9½
20	5.7	10.3	10.8	8.9	5.4	720.8	720.0	718.8	88	61	62	E 1	SE 1	SE 2	7	10	10	2.2	●° 15–16½ zeitw.
21	7.9	6.4	6.9	7.1	3.7	719.8	723.6	728.6	93	84	85	E 1	E 1	SE 1	10●	10	10	**13.2**	● 6¼–10¾
22	3.8	6.7	5.2	5.2	2.0	729.3	727.0	728.7	93	84	95	E 1	E 0	S 1	3	10≡	10	1.2	● 15–16, 22½–24, *)
23	4.7	10.5	5.4	6.9	3.8	733.7	734.6	736.9	90	61	85	E 1	S 1	SE 1	10●	4	3	0.2	● 7½
24	4.6	7.7	4.4	5.6	2.6	740.3	741.0	742.2	87	79	90	SE 1	SE 1	SE 1	10●	10	2	0.6	● 7½–8¼
25	3.1	5.5	4.0	4.2	1.4	742.1	742.6	743.0	91	89	95	S 1	NW 1	SW 1	10●	10≡	10	0.7	● 7¼–9½, ●° 12½, *)
26	2.8	4.0	0.5	2.4	−0.3	742.8	741.8	740.9	93	89	98	E 0	NW 1	S 1	10≡	10≡	8	0.1	≡ fr. bis 16
27	1.0	3.6	2.0	2.2	−0.3	740.4	739.0	737.8	91	77	91	S 0	SE 1	W 0	10≡	8	10	1.3	≡° fr. bis 9
28	1.0	2.6	1.4	1.7	−0.7	735.8	734.7	733.3	94	86	85	SE 1	E 1	SE 1	10*	10	0	0.1	✳ 5¾–7, △° ✳° 7¼–8¼, [● 8½
29	1.7	4.3	1.6	2.5	0.2	732.4	732.1	730.8	77	65	96	E 1	N 1	NW 0	10	10	10≡	.	≡° 21–n
30	**0.1**	2.8	2.6	1.8	−0.4	728.3	731.6	732.9	97	86	91	W 1	S 1	SE 1	10≡	10≡	10	.	●° 19¼–20, ≡ fr. bis 11, [≡° 11 bis abds.
Mittel	5.5	9.5	6.7	7.2	—	734.0	733.6	734.2	90	74	88				8.8	8.4	7.5	Summe 40.2	

*) **7.** 23–23¾/4, ⚲ 18¾/4, 20¼. *) **22.** ≡ ●° 13¾/4–15, ●° 17½–18. *) **25.** ≡° 8½–17.

November 1926.
Beobachter: *Observatorium.*

Säntis.

$\lambda = 9^{\circ}\,20'$, $\beta = 47^{\circ}\,15'$.
$H_b = 2500.1^{m}$, $G = -0.16$ m/m.

Tag	Lufttemperatur 7³⁰	13³⁰	21³⁰	Mittel	Abweich. vom Normalst.	Luftdruck 7³⁰	13³⁰	21³⁰	Relative Feuchtigkeit 7³⁰	13³⁰	21³⁰	Windrichtung und Stärke 7³⁰	13³⁰	21³⁰	Bewölkung 7³⁰	13³⁰	21³⁰	Niederschlag	Witterung
1	0.0	2.5	-1.3	0.4	3.6	557.9	560.5	561.6	100	95	100	SW 2	SW 3	S 3	10≡	10≡	2	.	≡ fr. bis abds. m.U.
2	1.4	2.1	-0.2	1.1	4.4	560.9	560.1	559.8	85	90	100	S 3	S 2	SSW 2	10	10	10	.	●° 10½
3	-0.8	2.0	-0.2	0.3	3.8	558.3	558.2	559.2	80	70	73	SSW 2	S 3	S 3	7	6	5	.	⸗ n-n
4	0.0	2.5	0.3	0.9	4.5	559.4	560.1	561.6	90	64	78	SE 3	S 3	S 3	8	7	5	.	⸗ n-n
5	0.5	3.3	0.4	1.4	5.1	561.1	560.9	561.5	75	62	82	SSW 1	SSW 2	SW 2	1	1	3	.	
6	-1.6	1.4	-0.2	-0.1	3.8	560.7	559.3	556.2	98	80	79	SSW 3	S 3	SSW 4	3	9	3	.	⌣ fr., ⸗ n-n
7	-1.4	-0.2	-4.5	-2.0	2.0	555.2	554.6	554.3	90	96	100	WSW 2	SSW 3	WSW 4	10	8	10≡*△	9.0	△ * ⸗ 21¼, ≡ abds.
8	-3.0	0.0	0.5	-0.8	3.3	555.2	554.8	552.7	32	50	90	SSE 2	S 4	S 5	1	5	6	8.8	⸗ n-n
9	-5.1	-4.3	-4.1	-4.5	-0.2	554.0	556.6	559.5	100	100	100	W 3	W 2	WSW 1	10≡*	10*	10≡*	15.0	≡ * ⸗ n-n
10	-5.0	-3.5	-5.4	-4.6	-0.2	560.6	561.1	562.5	100	100	98	S 1	SSW 1	SSW 1	10≡	2	1	.	≡ fr.
11	-3.1	1.5	-0.5	-0.7	3.8	562.6	562.5	561.6	40	21	30	SSW 1	SE 2	SSW 4	1	2	2	.	⸗ 21
12	0.8	1.8	1.4	1.3	5.9	560.7	560.9	562.9	95	87	89	S 4	SSW 3	S 3	8	9	8	.	⸗ n-n, ⊽ abds.
13	2.0	3.6	2.3	2.6	7.4	563.4	564.0	564.8	90	79	80	SSW 3	S 4	SSW 4	7	5	2	.	⸗ n-n
14	1.2	4.6	2.2	2.7	7.6	565.0	566.2	568.2	89	76	96	SSW 3	SSW 3	S 4	6	6	9	.	⸗ n-n
15	0.6	2.5	2.8	2.0	7.0	569.8	571.1	572.2	100	90	79	WSW 2	WSW 4	WSW 4	10≡	4	2	.	≡ fr., ⸗ n-n
16	1.8	4.5	3.4	3.2	8.3	572.8	572.2	571.8	66	95	99	WSW 3	WSW 3	WSW 3	3	4	5	.	⸗ n-n
17	5.0	6.8	3.0	4.9	10.1	569.3	567.0	564.5	75	65	70	SSW 2	SSW 2	SSW 2	8	8	9	.	
18	1.2	2.9	1.7	1.9	7.3	559.5	557.8	553.3	80	80	80	S 3	S 3	S 4	8	8	5	.	⸗ n-n [⸗ n-n
19	2.0	2.0	-5.1	-0.4	5.1	546.9	544.0	546.0	75	84	100	S 5	SSW 5	WSW 3	7	7	10≡△	8.0	● 8¼, * 16, △ * 21,
20	-6.8	-4.2	-2.0	-4.3	1.3	548.5	549.2	549.5	100	74	80	SSW 2	SSW 4	SSW 5	5	8	6	2.0	⸗ n-n, ⸗ n (20/21)
21	-1.2	-5.5	-6.5	-4.4	1.3	548.3	549.6	552.9	100	100	100	SSW 5	WSW 2	WNW 2	10≡*	10≡*	10≡*	75.8	≡ * ⸗ 7-n
22	-6.2	-4.7	-5.9	-5.6	0.2	554.7	553.4	553.0	100	100	100	SW 2	SE 1	SSW 2	10	10	7	3.0	*° 16, ⸗ a
23	-7.2	-4.6	-7.6	-6.5	-0.6	556.5	557.8	559.7	100	100	80	SW 1	SSW 1	SSW 2	10≡	10≡	1	.	≡ * △ a zeitw.
24	-8.1	-6.0	-9.0	-7.7	-1.6	560.9	561.8	562.2	75	85	100	SSW 2	SSW 2	SW 2	5	9	0	.	
25	-10.0	-9.7	-10.9	-10.2	-4.0	561.2	561.1	561.2	100	100	100	NNE 2	N 1	N 1	8	6	10≡*	1.0	*° 21
26	-12.5	-8.0	-9.1	-9.9	-3.6	560.7	560.7	560.1	100	60	40	SW 2	SW 1	SW 3	0	2	3	.	⸗ abds.
27	-10.0	-8.4	-10.5	-9.6	-3.2	559.0	558.7	557.5	52	49	100	SW 3	WSW 3	WSW 1	2	1	2	.	⌣ fr., ⸗ 8
28	-12.0	-10.3	-9.5	-10.5	-4.0	555.7	555.1	555.3	85	92	56	SSW 2	S 2	SW 3	7	2	1	.	
29	-6.7	-2.6	-4.3	-4.5	2.1	555.9	556.3	555.8	60	35	90	E 2	SE 2	SSW 4	4	6	8	.	⸗ n-n
30	-3.9	-1.4	-5.1	-3.5	3.2	554.4	556.0	556.1	90	86	100	S 4	SSW 4	S 2	7	9	10≡	.	*° 18½, ≡ 21½, ⸗ a, p
Mittel	-2.9	-1.0	-2.8	-2.2	—	559.0	559.0	559.2	84	79	86				6.5	6.5	5.5	Summe 122.6	

November 1926.
Beobachter: Frl. *F. Lombardi.*

St. Gotthard (Hospiz).

$\lambda = 8^{\circ}\,34'$, $\beta = 46^{\circ}\,33'$,
$H_b = 2102.9^{m}$, $G = -0.14$ m/m.

1	1.5	3.0	1.8	2.1	3.8	587.4	589.8	591.0	90	85	90	SE 1	SE 1	SE 4	10≡	10●	10●	13.0	● 9-n, ≡ n-9
2	0.8	0.2	1.6	0.9	2.7	590.1	589.0	589.0	90	85	71	SE 2	SE 1	SE 4	10*	10*	10●	7.9	* n-16¾, ● 16¾-n
3	0.4	2.2	0.2	0.9	2.9	588.0	587.6	588.3	90	80	85	SE 0	SE 1	SE 2	10≡*	10*	10*	5.6	* n-n, ≡ n-10
4	0.3	1.8	0.3	0.8	2.9	588.9	588.8	591.0	90	85	90	SE 2	SE 3	SE 2	10*	10*	10●	3.1	* a, p zeitw., ● 20½-n
5	1.6	5.4	1.8	2.9	5.2	590.5	590.3	590.8	75	50	83	SE 1	S 0	S 2	10	10	10≡	0.3	* n (4/5), ≡ 17¾-n
6	0.8	0.8	-0.2	0.5	2.9	589.8	588.5	587.3	90	85	90	S 1	S 1	SE 4	10≡	10●	10≡*	18.1	● 9-12¼, * 12¼. *)
7	-0.6	-0.6	-1.2	-0.8	1.8	584.5	585.0	583.9	90	85	90	SE 3	SE 1	SE 2	10≡*	10*	10≡	4.8	* n-15¼, ≡ fr. 15¼-n
8	-3.2	-0.6	-1.2	-1.7	1.0	585.5	585.5	583.7	75	85	90	SE 2	SE 2	SE 4	0	10	10≡*	32.5	* 14¼-n
9	-0.8	1.4	-0.5	0.0	2.9	582.4	585.5	588.7	80	75	83	NE 0	SE 0	SE 4	10≡*	10	10≡*	23.2	* ≡ n bis ab., ● * ▲ p
10	-1.8	-0.1	-1.2	-1.0	2.0	590.0	590.6	591.8	90	75	79	SE 3	SE 3	SE 3	10≡*	10≡	10≡	3.8	* n-9¾, ≡ n-n
11	-3.7	-0.5	-2.6	-2.3	0.8	592.3	592.4	592.4	53	57	90	SE 2	SE 4	SE 4	0	2	0	2.1	
12	-1.8	-0.5	-0.8	-1.0	2.3	590.8	591.1	592.7	90	85	90	SE 1	SE 3	SE 3	10≡	10≡	10≡	8.1	* n-10, ≡ n-n
13	0.8	3.0	3.2	2.3	5.7	593.6	594.4	595.4	87	77	75	S 2	SE 2	SE 4	10≡	10≡●	10≡	3.4	● n (12/13), 9½-12¼,
14	2.9	4.0	2.3	3.1	6.7	595.8	596.1	598.1	79	75	90	SE 4	SE 4	SE 3	10	10≡	10≡	.	≡ 11¼-n [≡ n-n
15	2.8	6.8	3.5	4.4	8.1	599.6	600.4	601.4	63	48	60	SE 1	SE 0	SE 1	3	1	0	.	
16	4.8	7.4	4.8	5.7	9.5	601.3	601.1	600.6	36	38	50	SE 0	N 1	N 0	0	4	0	.	
17	4.7	6.8	2.6	4.7	8.7	598.1	596.7	593.8	49	47	77	N 0	SE 1	SE 3	0	3	10	.	
18	0.2	0.0	0.0	0.1	4.2	589.6	587.7	583.6	90	82	83	SE 2	S 1	S 4	10≡	10≡	10≡	18.4	≡ n-n, ⸗ 18-n
19	2.3	2.0	-4.1	0.1	4.4	575.3	571.9	574.2	65	71	84	S 4	SE 4	S 4	10≡●	10≡●	10≡*	66.9	* n (18/19), n (19/20), *)
20	-4.0	-3.0	-3.0	-3.3	1.1	578.8	580.6	581.4	75	75	90	S 2	S 2	S 4	10≡*	10≡*	10≡*	40.2	≡ * n-n, ⸗ abds.
21	0.0	1.2	-1.6	-0.1	4.4	576.9	578.5	581.8	90	90	85	S 4	S 4	S 2	10≡*	10≡	10≡*	14.3	* n bis mitt., 15¼-n, *)
22	-2.8	-2.4	-3.8	-3.0	1.6	583.4	580.8	582.2	87	87	90	SE 3	S 4	S 4	10≡*	10≡	10≡*	58.1	* ⸗ ≡ n-n
23	-4.2	-2.4	-4.7	-3.8	1.0	585.8	587.3	589.5	83	72	79	S 2	S 2	S 3	10≡*	10≡*	10≡	7.8	* ⸗ a, p zeitw., ≡ n-n
24	-5.3	-3.2	-7.4	-5.3	-0.4	591.4	591.8	591.9	79	78	79	S 2	S 1	S 1	10≡	10≡	0	1.1	≡ n-16¼
25	-9.8	-7.8	-7.6	-8.4	-3.4	590.5	590.4	590.4	79	75	75	E 1	NE 4	NE 4	0	5≡	10≡	.	≡° mitt., ≡ 17¾-n, *)
26	-11.4	-8.7	-7.8	-9.3	-4.2	590.4	590.5	590.2	75	75	69	NE 2	E 1	E 1	0	0	0	.	
27	-8.2	-3.8	-9.3	-7.1	-1.9	589.1	588.5	587.5	69	65	61	E 1	E 1	E 0	0	0	0	.	
28	-10.6	-5.9	-9.4	-8.6	-3.2	585.7	585.3	585.6	66	67	74	SE 0	SE 2	SE 2	0	5	0	.	
29	-7.8	-6.6	-6.8	-7.1	-1.6	586.0	586.9	586.9	85	78	79	SE 4	SE 4	SE 4	10	10≡	10≡*	7.1	* abds., ⸗ ⸗ n-n, *)
30	-5.2	-3.4	-4.2	-4.3	1.3	585.1	585.5	585.6	80	80	80	S 4	S 4	S 4	10≡	10≡*	10≡*	9.0	* p abds., ≡ ⸗ n-n
Mittel	-1.9	-0.1	-1.8	-1.3		588.5	588.6	589.0	78	74	80				7.1	8.0	7.7	Summe 514.0	

*) 6. * ● 12¼-21¼, ≡ fr. abds. *) 10. ● fr. bis 15, ⸗ n-n. *) 21. ⸗ n (21/22), ≡ n-n. *) 25. ⸗ n-n, ⸗ p, n. *) 29. ≡ 10½-n zeitw.

$\lambda = 7^\circ\ 26'$, $\beta = 46^\circ\ 57'$,
$H_b = 572.2^m$, $G = 0.05$ m/m.

Bern.

Dezember 1926.
Tellur. Observatorium.

Tag	Lufttemperatur 7³⁰	13³⁰	21³⁰	Mittel	Abweich. vom Normalst.	Luftdruck 7³⁰	13³⁰	21³⁰	Relative Feuchtigkeit 7³⁰	13³⁰	21³⁰	Windrichtung und Stärke 7³⁰	13³⁰	21³⁰	Bewölkung 7³⁰	13³⁰	21³⁰	Niederschlag	Witterung
1	−0.6	2.6	1.0	1.0	0.3	704.2	705.0	707.4	96	86	95	NE 0	NE 0	NE 1	10	10	10	.	⌣ fr., ≡ n−8, n, ≡° 8-9¼, *)
2	0.1	0.8	0.3	0.4	−0.2	708.3	708.5	709.6	97	87	92	NE 0	NE 1	NE 0	10	10	10	.	≡ n−9½, ≡° 9½-11½
3	0.0	0.8	0.5	0.4	0.0	710.2	710.0	707.9	97	81	79	N 0	W 1	SW 0	10	10	10	4.1	△ᵛ ✳° 8−11, ✳² n
4	0.2	0.7	−0.1	0.3	0.0	705.1	**703.8**	704.9	96	92	87	W 0	W 1	SW 0	3	10	9	3.7	✳² n, ✳° 8−8¾, 13−19 ztw., *)
5	−1.1	0.4	−1.0	−0.6	−0.8	706.3	708.4	711.3	95	82	83	N 1	NE 0	NE 2	10	8	10	0.1	✳ᵛ 7½−21 zeitw.
6	−1.7	−1.2	−0.8	−1.2	−1.2	713.7	714.6	715.9	80	88	86	E 2	E 2	NE 2	10	10	10	.	⸙ 0−24
7	−0.1	0.2	0.3	0.1	0.2	717.3	718.2	719.8	79	87	86	NE 2	NE 1	NE 1	10	10	10	.	⸙ 0−13
8	−0.4	0.7	−0.6	−0.1	0.1	721.5	722.4	724.7	90	84	92	NE 1	SE 0	NE 0	10	8	9	.	
9	−2.2	1.9	0.2	−0.0	0.3	725.1	725.5	725.8	96	83	93	ESE 0	SE 0	NE 0	0	5	1	.	⌣
10	−0.2	**4.9**	0.6	1.8	2.3	725.8	725.6	**726.7**	95	83	94	NE 1	NE 0	SE 0	10	0	1	.	≡° 8−9, ≡ n
11	−1.4	0.4	−0.3	−0.4	0.2	725.7	724.9	724.5	97	96	97	SE 0	NE 0	ENE 0	10	10	10	.	⌣, ≡ n−24
12	−1.5	−0.9	−2.3	−1.6	−0.9	725.0	724.5	723.5	97	95	95	SE 1	SE 0	S 1	10	10	10	.	≡ 0−24
13	−3.5	−1.8	−3.4	−2.9	−2.1	721.5	720.0	718.4	98	96	96	SW 0	SW 0	SW 0	10	9	10	.	⌣ fr., ≡ n−n
14	−4.2	−0.6	−0.5	−1.8	−0.9	715.8	715.0	714.5	96	97	95	SW 0	SE 0	SE 0	10	10	10	0.1	⌣ fr., ≡ 0−13, 21−n
15	0.4	2.6	1.1	1.4	2.4	714.1	715.2	716.5	95	96	100	E 1	WSW 0	N 0	10	10	10	1.3	● 6½-7½ m.U., 12¼-12¾, *)
16	0.4	2.6	−1.7	0.4	1.5	718.1	718.1	718.0	96	82	92	N 0	NE 1	W 0	10	1	0	.	≡ n−10½, ≡° 10¼-11¾
17	−1.4	1.8	−1.2	−0.3	0.9	718.0	716.5	715.3	92	82	89	W 0	S 0	S 0	10	10	0	.	⌣ fr., ≡ n−7¾, ≡° 7¾-9¼
18	1.1	0.2	0.6	0.6	1.9	709.9	707.7	709.9	79	94	92	W 1	SW 1	W 1	10	10	10	**4.3**	✳° 11−12¼, ✳² 12¼−17 *)
19	0.4	2.2	0.1	0.9	2.2	712.6	714.6	716.6	89	79	82	W 0	W 1	W 0	10	10	9	0.9	✳° 9−10¼, ✳ 10½−11 m.U.
20	0.8	3.0	2.4	2.1	3.5	715.6	713.8	711.9	79	76	86	SW 0	SW 0	W 1	10	10	10	0.9	✳° 7½-9, ✳° ● 13½-13¾, *)
21	−0.5	−0.8	−1.3	−0.9	0.6	712.1	711.6	710.9	73	93	86	W 1	W 1	SW 0	8	10	10	1.8	✳ 8−18 m.U., ⸙ 14−15
22	−2.6	−1.5	−2.6	−2.2	−0.7	711.6	712.2	714.1	94	87	81	SW 0	E 1	NE 1	10	5	0	.	
23	−4.0	−2.7	−5.8	−4.2	−2.6	715.0	714.0	714.0	82	76	76	NE 1	E 2	NE 2	10	10	4	.	⸙ 17−24
24	−9.2	−7.7	−8.6	−8.5	−6.9	715.0	714.9	714.6	82	78	77	NE 2	NE 1	NE 1	10	10	10	0.4	✳° zeitw., ⸙ 0−8, 17−20
25	−10.4	−7.2	**−11.2**	−9.6	−7.9	716.2	717.7	719.4	86	78	88	NE 1	N 0	NNE 0	10	8	2	.	✳° n (24/25)
26	−10.2	−6.9	−8.1	−8.4	−6.7	720.5	718.7	717.5	94	94	88	N 1	NE 1	NE 1	10	10	7	.	
27	−8.2	−5.7	−8.0	−7.3	−5.5	713.2	714.1	716.5	90	82	88	NE 0	W 0	S 0	1	10	0	.	≡ n
28	−7.5	−3.0	−2.2	−4.2	−2.4	713.1	711.8	713.1	96	87	83	S 0	NW 1	NW 0	10	3	10	0.5	⌣ fr., ✳° n (28/29), *)
29	−0.6	1.0	1.2	0.5	2.4	712.7	712.6	715.8	93	94	93	S 0	W 1	W 1	10	10	10	1.0	✳° n, 10½−13¼ m.U., ✳°
30	−0.3	3.1	−1.6	0.4	2.3	718.9	718.9	718.9	93	67	82	S 0	S 0	SW 0	10	5	0	.	[● 15−17, ≡° n−10½
31	−4.5	2.9	−3.1	−1.6	0.3	718.5	717.5	717.4	92	**66**	92	SSW 0	W 0	N 0	0	1	0	.	⌣, ≡ n
Mittel	−2.4	−0.2	−1.8	−1.5	—	715.5	715.4	716.0	91	85	89				8.8	8.2	6.8	Summe 19.1	

*) 1. ⸙ 10−12. *) 4. ≡ 8−8¾. *) 15. ≡° 8−12, 17−n. *) 18. m.U., ≡ 12¼−15, ⸙ 12−13. *) 20. ●° 20¼−22 m.U. *) 28. ≡ n−10¾, ≡° 10¾-11¼

$\lambda = 6^\circ\ 57'$, $\beta = 47^\circ\ 0'$,
$H_b = 487.3^m$, $G = 0.06$ m/m.

Neuchâtel.

Dezember 1926.
Observatorium.

Tag	Lufttemperatur 7³⁰	13³⁰	21³⁰	Mittel	Abweich. vom Normalst.	Luftdruck 7³⁰	13³⁰	21³⁰	Relative Feuchtigkeit 7³⁰	13³⁰	21³⁰	Windrichtung und Stärke 7³⁰	13³⁰	21³⁰	Bewölkung 7³⁰	13³⁰	21³⁰	Niederschlag	Witterung
1	2.8	4.2	2.5	3.2	0.4	711.4	712.3	715.1	89	82	95	NE 1	NE 1	NE 1	9	10	10	0.3	
2	1.3	1.5	1.1	1.3	−1.4	715.7	716.2	717.5	96	95	93	N 1	NE 1	NE 1	10	10	10	.	●° n (½), ● tr. a−16 zeitw.
3	1.2	2.0	1.8	1.7	−0.8	717.8	717.6	715.2	82	65	83	N 1	NW 1	W 2	10	10	10	4.0	✳ fl. abds., zeitw. ✳ n (3/4)
4	1.4	0.5	−0.2	0.6	−1.8	712.3	**711.0**	712.5	89	96	95	NW 1	W 1	N 1	9	9	10	**5.1**	✳ 10−n zeitw. ⊠
5	0.1	2.1	0.5	0.9	−1.4	713.8	716.1	718.7	86	**54**	57	N 1	E 2	E 2	9	4	9	0.4	≡° n−9 m.U. ⊠
6	−1.2	0.9	0.3	0.0	−2.1	720.9	722.1	723.5	66	66	66	E 1	E 3	E 3	4	7	8	.	⊠
7	0.9	2.1	1.2	1.4	−0.6	724.7	725.7	727.6	77	74	79	E 3	E 3	E 2	10	8	10	.	⊠
8	0.6	1.2	0.6	0.8	−1.1	729.4	730.1	732.5	88	85	93	NE 1	E 1	E 1	10	10	9	.	
9	0.8	5.0	1.1	2.3	0.5	733.2	733.3	733.7	93	72	89	E 1	E 2	NE 1	10	7	3	.	
10	2.0	**8.3**	2.2	4.2	2.5	733.5	733.1	**734.2**	86	72	96	NE 1	E 1	NE 1	3	2	4	.	
11	0.2	1.2	1.2	0.9	−0.6	733.4	732.7	732.5	100	100	100	NE 1	NE 1	NE 1	10	10	10	.	≡² a−p
12	1.0	1.0	−0.5	0.5	−0.9	732.7	732.3	731.3	96	93	98	NE 1	E 1	NE 1	10	10	10	.	
13	−0.5	0.3	−0.3	−0.2	−1.5	729.3	727.7	726.0	96	94	98	N 1	NW 1	NW 0	10	10	10	.	
14	−0.9	2.2	1.7	1.0	−0.2	723.0	722.4	722.0	96	89	98	NW 1	W 1	N 1	10	10	10	.	≡² 9½−11½
15	1.8	3.4	1.2	2.1	0.9	721.6	722.7	724.4	100	95	96	N 0	NE 0	N 0	10	10	8	0.3	●° 9½-11 m.U., ≡² fr. bis 9½
16	1.0	5.5	−0.8	1.9	0.8	725.8	726.0	725.7	100	75	92	NE 1	NE 1	NW 1	10	8	3	.	≡² fr. bis 7½
17	−0.2	2.5	−0.5	0.6	−0.4	725.6	723.8	722.7	89	84	87	N 1	NE 1	NE 1	8	9	7	.	
18	2.0	−0.2	0.8	0.9	0.0	717.4	715.3	717.4	80	100	100	NW 1	W 3	NW 1	10	10	10	8.5	✳ ● 10−20½ m.U. ⊠
19	0.9	3.3	1.8	2.0	1.2	720.4	722.3	724.2	91	64	91	N 1	NW 1	N 1	10	9	9	.	✳° n−8 m.U. ⊠
20	1.5	4.4	2.2	2.7	1.9	723.1	721.4	719.5	84	75	93	W 1	NW 2	NW 2	10	8	8	2.7	● tr. 12−ab., ●¹ ab. ztw. ⊠
21	0.1	1.2	−0.2	0.4	−0.3	719.7	719.2	718.4	87	67	78	NW 1	NW 1	NW 1	10	10	10	1.0	✳° n−n m.U. ⊠
22	−3.2	0.0	−1.2	−1.5	−2.1	719.3	720.1	721.9	83	64	55	N 1	E 2	E 3	8	3	9	.	⊠
23	−3.2	−1.8	−4.6	−3.2	−3.8	722.5	721.4	721.9	70	65	81	E 3	E 3	E 3	9	10	10	.	⊠
24	−7.8	−6.5	−7.5	−7.3	−7.8	722.8	722.6	722.8	67	62	60	E 2	E 3	E 2	10	10	10	.	⊠
25	−8.1	−6.5	**−8.5**	−7.7	−8.2	724.1	725.5	727.4	69	62	74	NE 2	E 1	NE 1	10	7	6	.	✳ fl. n (21/25) ⊠
26	−8.2	−6.9	−7.1	−7.4	−7.8	728.3	727.2	725.4	89	71	61	NE 1	NE 1	E 3	10	10	10	.	⊠
27	−6.2	−4.7	−6.5	−5.8	−6.2	720.9	721.9	724.1	75	79	87	E 3	E 1	NE 1	10	10	3	.	
28	−5.2	−3.6	−0.7	−3.2	−3.5	720.5	719.2	720.9	100	100	92	NE 1	NE 0	N 1	10	8	10	0.3	⌣, ≡² 7¼−13½
29	1.1	0.4	3.0	1.5	1.2	720.0	720.7	723.7	84	96	78	W 1	W 1	N 1	9	10	9	3.4	✳° n, ✳ ● 10−15, ●° 16-n ⊠
30	−1.1	4.7	−0.2	1.1	0.9	726.5	726.5	726.6	94	68	89	N 1	W 1	SE 1	4	6	0	.	[m.U. ⊠
31	−1.0	−0.1	−0.5	−0.5	−0.7	726.1	725.2	725.1	96	94	100	N 1	NE 1	N 1	10	10	10	.	≡ mitt., ≡² abds. ⊠
Mittel	−0.8	0.9	−0.5	−0.1	—	723.1	723.0	723.7	87	79	86				9.1	8.5	8.2	Summe 26.0	

Dezember 1926.
Beobachter: Frl. *H. Nager.*

Altdorf.

$\lambda = 8^{\circ}\,39'$, $\beta = 46^{\circ}\,53'$,
$Hb = 456.3^{m}$, $G = 0.05\ ^{m}/_{m}$.

Tag	Lufttemperatur 7³⁰	13³⁰	21³⁰	Mittel	Abweich. vom Normalst.	Luftdruck 7³⁰	13³⁰	21³⁰	Relative Feuchtigkeit 7³⁰	13³⁰	21³⁰	Windrichtung und Stärke 7³⁰	13³⁰	21³⁰	Bewölkung 7³⁰	13³⁰	21³⁰	Niederschlag	Witterung
1	3.9	5.1	4.0	4.3	1.7	714.4	714.5	717.5	95	84	93	E 0	NW 0	NW 0	10	10	10	0.2	
2	3.2	3.2	2.4	2.9	0.4	718.3	718.6	719.8	100	85	95	NW 0	NW 0	NW 0	10	10	10	0.4	● tr. fr.
3	2.1	2.6	1.3	2.0	−0.3	720.1	719.5	717.7	93	74	94	NE 0	NW 0	NW 0	10	10	10	7.7	✳° a bis mitt.
4	2.3	1.6	1.9	1.9	−0.3	713.5	**713.1**	714.0	93	93	63	SE 0	NW 0	N 0–1	10	10	10	9.7	✳ a–n
5	0.7	0.9	0.0	0.5	−1.6	715.9	717.8	720.9	98	75	90	NW 0	N 0–1	NW 0–1	10	10	10	6.8	✳ n–n
6	−1.2	1.4	−0.9	−0.2	−2.2	724.3	725.1	727.6	86	65	69	NE 0	SE 0	E 0	10	8ᵃ	0	.	
7	−1.7	1.7	−2.7	−0.9	−2.7	728.3	729.4	730.7	70	59	83	SE 0	S 0	NE 0	10	2	0	.	
8	−3.3	1.8	−0.4	−0.6	−2.3	731.8	732.7	735.4	87	68	93	S 0	E 0	E 0	0	4	10	.	
9	−0.2	3.0	1.8	1.5	−0.1	736.4	736.2	736.3	91	95	95	SE 0	N 0	NW 0	10	10	10	.	
10	1.6	**5.3**	0.1	2.3	0.8	736.9	736.3	737.0	99	87	100	E 0	N 0	E 0	10	0	0	0.7	
11	−0.1	1.7	0.4	0.7	−0.7	735.8	736.0	736.0	100	100	100	S 0	S 0	NW 0	10	10	10	.	≡² n–n
12	0.6	1.2	−0.6	0.4	−0.9	**737.8**	735.1	733.4	95	91	100	E 0	E 0	E 0	10	10	10	.	≡¹ fr., ≡² abds.
13	−3.3	0.4	−2.1	−1.7	−2.9	731.7	730.5	728.8	100	99	100	E 0	E 0	E 0	10	10	10	0.7	△ fr., ≡² n–n
14	−2.9	0.7	−1.2	−1.1	−2.2	725.8	724.9	725.0	100	89	100	E 0	W 0	NW 0	10	4	5	.	≡² n–12½
15	0.6	2.6	2.0	1.7	0.7	724.6	725.4	727.3	95	96	100	E 0	NW 0	NE 0	10	10	10	3.1	● mitt., p zeitw.
16	3.0	3.2	0.2	2.1	1.2	728.1	728.5	728.3	95	90	91	NW 0	NW 0–1	S 0	10	10	2	0.4	●° fr.
17	0.8	3.0	−0.7	1.0	0.2	728.2	726.7	725.5	83	65	93	E 0	SE 0	SE 0	10	10	2	.	
18	−0.1	1.5	2.8	1.4	0.7	719.1	715.9	718.6	90	96	60	SW 0	NW 0	NW 2–3	10	10	10	**10.9**	● mitt., ✳ ● abds.
19	3.8	4.5	1.0	3.1	2.5	721.3	723.7	726.6	55	**45**	83	NW 1	NW 1	S 0	10	10	10	0.7	
20	0.6	4.0	6.0	3.5	2.9	726.0	723.3	720.1	98	68	50	S 0	SW 0	SE 0–1	10	10	10	9.3	● abds., ⸙ 18
21	0.5	3.9	−0.8	1.2	0.7	721.0	720.9	721.2	67	69	100	NW 1	NW 0–1	NE 0	10	10	10	7.0	✳ n–n
22	−2.0	−0.3	−6.0	−2.8	−3.2	722.2	722.9	725.3	85	58	64	E 0	SE 0	SE 0	10	0	0	.	
23	**−10.0**	−3.8	−7.3	−7.0	−7.4	726.4	725.5	725.3	75	54	59	S 0	S 0	SE 0	0	0	0	.	
24	−5.2	−4.6	−5.6	−5.1	−5.4	725.5	725.4	725.2	74	65	70	NE 0	SW 0	NW 0	10	10	10	1.7	✳° mitt., ✳ abds.
25	−5.6	−3.0	−4.8	−4.5	−4.8	727.0	727.0	730.4	75	69	76	NE 0	N 0	NW 0	10	9	10	.	
26	−4.8	−3.1	−4.7	−4.2	−4.4	731.3	730.6	729.0	82	75	79	NW 0	S 0	SE 0	10	10	10	.	
27	−4.6	−2.6	−4.9	−4.0	−4.2	724.0	724.2	726.9	85	92	90	NE 0	N 0	SE 0	10	9	0	.	
28	−6.8	−1.1	−1.1	−3.0	−3.2	723.2	721.5	723.7	100	98	100	E 0	SE 0	NW 0	3	9	10	3.4	
29	0.3	1.2	0.7	0.7	0.6	722.0	721.5	724.4	100	100	100	SE 0	SE 0	SE 1	10	10	10	7.3	✳ n–fr., ● a–n
30	0.2	4.2	−0.6	1.3	1.2	729.2	728.9	728.9	98	63	98	E 0	E 0	E 0	10	10	3	.	
31	−2.2	4.5	−0.8	0.5	0.4	728.8	727.2	727.8	100	65	100	E 0	E 0	E 0	2	4	0	.	
Mittel	−1.0	1.4	−0.7	−0.1	—	725.8	725.5	726.3	89	79	87				8.9	8.0	6.8	Summe 70.0	

Dezember 1926.
Observatorium.

Genf.

$\lambda = 6^{\circ}\,9'$, $\beta = 46^{\circ}\,12'$,
$Hb = 405.0^{m}$, $G = 0.02\ ^{m}/_{m}$.

Tag	7³⁰	13³⁰	21³⁰	Mittel	Abweich. vom Normalst.	7³⁰	13³⁰	21³⁰	7³⁰	13³⁰	21³⁰	7³⁰	13³⁰	21³⁰	7³⁰	13³⁰	21³⁰	Niederschlag	Witterung
1	5.0	6.0	4.4	5.1	2.8	**718.2**	719.4	722.2	84	85	83	NNE 1	NNE 1	NNW 1	10	10	10	0.1	
2	4.1	4.0	2.6	3.5	1.4	722.7	723.2	725.0	85	80	86	NNE 1	NE 1	NNE 1	10	10	10	.	⸙ p
3	2.2	3.0	2.4	2.5	0.5	725.3	725.7	724.0	79	59	79	NNE 1	NNE 1	NE 0	10	10	10	2.2	✳ 21–n
4	1.6	2.0	0.7	1.3	−0.5	720.8	719.5	720.4	89	93	96	SW 0	SW 1	SE 0	9	10	10	1.2	✳ a, p
5	0.4	2.6	2.0	1.5	−0.3	721.3	722.9	725.1	96	63	66	SE 0	NNE 2	NNE 3	8	9	8	.	⸙ a, ⸙ n (5/6)
6	0.8	1.8	1.9	1.5	−0.2	726.3	727.7	729.7	81	67	69	NNE 3	NNE 3	NNE 3	1	9	10	.	⸙
7	2.2	2.7	2.3	2.3	0.8	731.0	732.5	734.6	75	72	79	NNE 3	NNE 2	NNE 2	10	10	10	.	⸙
8	1.2	2.6	2.0	2.1	0.6	736.6	737.6	739.6	78	79	82	NE 0	NE 1	NE 0	10	10	10	.	⸙
9	0.8	3.3	0.3	1.7	0.3	740.3	740.6	740.7	85	80	93	NE 1	NNE 1	SW 0	10	10	0	.	⊔ a
10	−0.8	**6.6**	0.4	1.8	0.6	740.0	740.9	**741.5**	89	72	92	SW 0	SW 1	SSW 0	0	0	0	.	⊔ a
11	0.2	2.4	2.7	1.2	0.1	740.9	739.8	739.5	89	100	92	SW 0	SW 1	SW 1	10	10	10	.	≡² a, ≡° p
12	1.3	2.1	0.5	1.4	0.3	740.5	740.1	739.4	95	87	92	E 0	NE 1	NE 1	10	10	10	.	≡°
13	−1.6	−1.0	−2.0	−1.4	−2.3	737.1	735.7	733.7	100	92	100	E 1	E 0	E 1	10	10	10	.	≡ a, ≡ p
14	−3.0	−0.2	2.5	−0.3	−1.1	730.8	730.1	729.0	100	97	93	SE 0	SE 0	SE 0	10	10	9	0.7	≡ ● a, ≡ ⊔ p
15	1.0	4.0	1.0	2.1	1.4	729.0	729.9	731.7	96	93	100	SE 0	SSE 0	SSE 0	3	9	9	0.2	≡² a, ≡° ≡² p, n
16	2.2	4.8	3.5	3.2	2.5	733.2	733.3	733.3	100	77	83	SE 0	NNE 1	NE 1	10	8	9	.	≡° a
17	−0.4	5.2	−1.2	1.0	0.4	733.3	731.7	730.8	92	71	94	NE 0	NNE 0	SW 0	8	1	0	.	⊔ a
18	−1.0	1.2	2.0	0.6	0.1	726.5	724.7	725.9	86	88	82	NW 0	SW 1	SW 1	10	10	10	**3.0**	⊔ ✳ a, ✳ p
19	0.8	4.8	1.3	2.3	1.7	728.7	730.0	732.1	96	74	89	SW 0	SE 0	NW 0	9	9	9	.	
20	0.2	4.8	4.7	2.5	2.1	731.6	730.0	728.1	92	68	76	SW 0	SW 0	SW 1	10	9	10	0.3	● n (20/21)
21	4.8	5.0	−0.9	2.6	2.3	728.4	727.6	726.6	89	71	96	NNE 1	SW 1	SW 0	10	9	10	0.3	✳ a, ✳ n (21/22)
22	−3.6	0.7	−0.3	−1.2	−1.5	726.5	726.9	728.5	95	75	70	NNE 1	NNE 1	NNE 1	9	9	10	.	
23	−4.8	−0.8	−3.4	−3.1	−3.2	729.0	728.2	728.5	76	**58**	74	SE 1	NNE 1	NNE 2	10	2	10	.	⸙
24	−5.0	−5.0	−5.6	−4.9	−5.0	729.8	729.8	729.9	71	71	72	NNE 2	NNE 2	NNE 2	10	10	10	.	⸙
25	−5.6	−4.6	−4.7	−5.2	−5.3	731.4	733.0	734.2	72	75	81	NE 1	NNE 1	NE 1	10	10	10	.	⸙
26	−5.2	−4.6	−4.9	−5.0	−5.0	735.3	734.0	732.1	88	90	90	NE 1	NE 1	NNE 1	10	10	10	.	⸙
27	−4.6	−3.2	−4.0	−4.3	−4.3	728.2	729.4	731.7	81	76	85	NNE 2	NNE 1	SW 0	10	10	10	.	⸙
28	−3.4	−2.2	−2.3	−2.9	−2.9	728.2	727.2	729.0	96	94	94	SE 0	NE 0	SW 1	10	10	10	.	≡° a
29	−1.4	2.0	0.3	−0.2	−0.0	729.1	729.0	731.5	79	80	94	SW 0	SSW 1	NW 0	10	10	1	0.5	≡° a, ✳° ●
30	−1.2	0.4	−3.5	−1.4	−1.2	734.2	734.7	734.9	100	96	100	SE 0	SW 1	SW 0	10	10	10	.	≡ a, ≡² p n
31	**−6.0**	−0.4	−2.5	−3.0	−2.8	734.0	732.8	732.6	100	89	100	SW 0	SSW 0	NW 0	10	9	10	.	
Mittel	−0.6	1.6	0.1	0.2	—	730.6	730.3	731.2	88	80	86				8.9	8.8	8.5	Summe 8.5	

Die Beobachtungstermine von Genf sind 7³⁵, 13³⁵, 21³⁵. Die Temperatur-Tagesmittel resultieren aus 8 Beobacht. in dreistündigen Zeitintervallen.

$\lambda = 8^\circ 33'$, $\beta = 47^\circ 23'$.
$H_b = 493.2^m$, $G = 0.08$ m/m.

Zürich.

Dezember 1926.
Meteorol. Zentralanstalt.

Tag	Lufttemperatur 7³⁰	13³⁰	21³⁰	Mittel	Abweich. vom Normalst.	Luftdruck 7³⁰	13³⁰	21³⁰	Relative Feuchtigkeit 7³⁰	13³⁰	21³⁰	Windrichtung und Stärke 7³⁰	13³⁰	21³⁰	Bewölkung 7³⁰	13³⁰	21³⁰	Niederschlag	Witterung
1	1.2	2.5	1.0	1.6	0.4	712.0	712.2	714.9	96	88	99	E 1	N 1	N 1	10	10	10	0.2	
2	0.2	1.5	0.6	0.8	−0.3	715.5	716.0	717.1	98	91	96	NE 1	N 0	NE 0	10	10	10	.	≡ ● tr. l−9
3	0.7	1.2	1.5	1.1	0.1	717.3	716.7	714.5	87	87	69	W 0	W 1	SW 1	10	10	10	3.9	✳ fl. a zeitw., ✳° 11¾–12½
4	1.0	2.0	0.0	1.0	0.2	711.2	**710.2**	711.5	97	85	96	W 1	W 1	W 1	10	10	7	5.2	✳¹ 0½–4½, 11–11¾, *) ✳
5	−0.4	0.5	−0.4	−0.1	−0.8	713.5	715.6	719.0	100	89	86	NW 0	NW 1	E 1	10	10	10	0.4	✳¹ 0½–0¾, 4½–7¼, *) ✳
6	−1.0	−0.1	−0.1	−0.4	−1.0	721.9	722.9	724.7	87	87	90	NE 0	NE 1	SE 1	10	10*	10	0.2	✳ fl. a, p m. U. ✳
7	0.2	1.0	0.6	0.6	0.1	725.4	726.3	727.5	86	85	90	NE 1	NE 1	W 0	10	10	10	.	✳
8	0.3	0.7	0.5	0.5	0.2	728.9	729.7	732.1	90	89	97	NW 0	NW 0	SW 0	10	10	10	0.6	✳
9	0.1	2.4	1.7	1.4	1.2	732.9	733.2	733.2	99	91	97	SE 0	SE 0	SE 0	10	10	10	0.2	●° n (⁸/₉)
10	1.8	**7.2**	1.3	3.4	3.3	**733.6**	733.1	733.4	100	75	100	SE 0	NW 0	E 0	10≡	2	3	.	● tr. n−8, ≡¹ fr.
11	0.6	1.2	2.2	1.3	1.3	732.9	732.7	732.5	100	99	99	SE 1	SE 0	SE 0	10≡	10	10	.	● tr. l−8, ≡ fr. bis 8½
12	1.6	2.2	0.2	1.3	1.4	732.1	731.6	730.5	91	87	98	E 0	SE 1	E 1	10	10	10	.	
13	−1.2	0.3	−1.0	−0.6	−0.4	728.2	726.8	725.2	100	98	100	SW 0	SW 0	E 0	10≡	10	10≡	.	≡ a, 16¾–n
14	−3.2	2.5	1.1	0.1	0.4	722.3	721.6	721.8	100	77	100	NW 1	NW 0	W 0	10≡	6	10	.	
15	1.6	4.6	3.8	3.6	3.7	721.2	722.3	724.1	100	87	98	E 0	SW 0	S 0	10	10	10	0.6	●° 16¼–17
16	1.0	1.9	0.4	1.1	1.6	725.4	725.7	724.8	100	86	97	NW 0	NE 0	E 0	10	9	8	.	
17	0.6	2.7	2.8	2.0	2.6	724.7	723.6	721.8	75	71	73	SW 1	SW 1	SW 1	10	10*	7	0.0	✳ fl. 12¼–15
18	0.9	0.0	1.1	0.7	1.4	715.8	713.7	715.9	83	100	82	NW 1	SW 2	W 1	10	10*	10	6.2	✳ fl. 9¾–11¾, ✳¹ *)
19	1.4	3.0	0.9	1.8	2.5	718.4	721.3	723.0	88	81	86	W 1	W 1	W 0	10*	7	10	0.1	✳° p ✳
20	2.1	3.4	1.8	2.4	3.2	722.1	720.1	717.9	69	76	96	W 1	SW 2	W 1	10	10	10	1.5	● tr. 13, ●° 18−n ✳
21	−0.5	0.5	−0.8	−0.3	0.6	718.2	718.0	718.1	98	88	100	NW 1	W 1	SW 1	10*	9	10*	3.7	✳° n−10¾, 12¼–13, ✳
22	−2.0	0.7	−3.4	−1.6	−0.7	719.0	720.3	722.3	95	73	92	NE 0	E 1	NE 1	9	2	0	.	[14½, ✳ III−n ✳
23	−3.6	−2.8	−5.8	−4.1	−3.1	723.2	722.4	722.7	85	74	76	NE 1	E 2	NE 1	10	10	7	.	✳ fl. 14½–18 zeitw. ✳
24	−8.4	−6.9	−8.8	−8.0	−7.0	723.3	723.3	723.0	79	75	75	NE 1	NE 1	NE 1	10	10*	10	0.2	✳ fl. a, p zeitw. ✳
25	**−9.0**	−7.3	−7.9	−8.1	−7.0	723.9	725.2	727.2	81	77	82	NE 1	N 1	NE 0	10	10	10	.	✳
26	−7.6	−7.2	−8.0	−7.6	−6.5	728.2	727.8	726.7	92	91	89	SW 1	N 1	NE 1	10	10	10	.	✳
27	−6.8	−2.2	−6.5	−5.2	−4.0	721.3	721.2	723.7	86	**68**	94	E 1	E 1	NE 0	4	6	2	.	✳
28	−8.4	−2.2	−1.0	−3.9	−2.7	720.9	719.0	720.2	100	74	95	NW 0	NW 1	NE 0	2	8	10	2.0	≡ 8¼–9½ ✳
29	0.6	1.4	1.4	1.1	2.3	718.4	718.9	722.4	99	96	99	W 1	W 1	NW 1	10	10	10	3.6	✳ n, ✳ ● tr. 9½–10½, *) ✳
30	0.0	3.5	−0.1	1.1	2.4	725.4	725.7	725.4	100	69	77	NW 0	W 1	E 0	6	9	1	.	✳
31	−2.5	2.1	−0.7	−0.4	0.9	725.3	724.6	724.5	100	83	100	SE 0	NW 1	NE 0	2	6	2	.	≡ fr. bis 10 ✳
																		Summe	
Mittel	−1.2	0.6	−0.7	−0.4	—	722.7	722.6	723.3	92	84	91				9.1	8.8	8.3	28.6	

*) **4.** ✳ fl. 4½–6. *) **5.** ✳ fl. 2½–3, 11–12. *) **18.** ⚶ 11¾–16½, ✳° 17–17½, ⚶ 9¾–16½. *) **29.** ✳¹ 10½–12, △° ●° 12–13, ●° 13–13½

$\lambda = 8^\circ 30'$, $\beta = 47^\circ 3'$.
$H_b = 1787.3^m$, $G = -0.11$ m/m.

Rigi-Kulm.

Dezember 1926.
Beobachter: *J. Wiget.*

Tag	7³⁰	13³⁰	21³⁰	Mittel	Abweich.	7³⁰	13³⁰	21³⁰	7³⁰	13³⁰	21³⁰	7³⁰	13³⁰	21³⁰	7³⁰	13³⁰	21³⁰	Niederschlag	Witterung
1	1.0	3.0	0.0	1.3	3.9	606.0	606.0	607.6	25	16	24	SE 2	S 2	W 1	7	7	10	.	✳
2	−2.5	−5.0	−6.2	−4.6	−1.9	607.7	608.1	608.7	52	80	80	NE 0	SW 0	SW 0	3	10	10	.	≡° mitt. bis abds. ✳
3	−7.5	−8.0	−8.0	−7.8	−5.0	608.7	608.9	608.1	80	80	80	SW 0	W 0	SW 2	10	10	10	19.0	✳ 16½-n, ≡° a, ≡² mitt. ✳
4	−7.0	−8.0	−8.0	−7.7	−4.8	603.9	**603.0**	603.4	78	74	72	SW 1	SW 2	W 2	10	10	10	**24.3**	✳ a−n, ≡² a [bis abds. ✳
5	−9.8	−9.0	−10.0	−9.6	−6.6	604.3	606.9	608.3	70	70	72	N 1	N 1	NE 2	10	10	10	15.6	✳ n−n ✳
6	−10.8	−9.1	−9.5	−9.8	−6.7	610.9	612.2	614.3	70	70	70	E 1	E 2	SW 0	10	10	10	1.8	≡² mitt. bis n ✳
7	−9.0	−5.2	−5.4	−6.5	−3.4	614.9	616.0	616.9	70	68	80	E 2	S 3	E 0	10	0	0	.	≡° ✳
8	−2.0	0.8	−4.0	−1.7	1.5	619.9	621.1	621.9	81	61	23	E 1	NW 0	NW 0	0	3	7	0.8	✳° abds. ✳
9	−4.4	0.0	−0.2	−1.5	1.8	622.9	623.9	624.4	75	42	**0**	N 0	E 0	E 0	3	7	10	.	✳
10	2.0	3.8	3.4	3.1	6.5	625.3	625.8	**626.1**	96	29	28	NW 0	E 0	SE 0	10	0	0	.	✳
11	3.2	4.2	3.0	3.5	7.0	625.7	625.0	624.7	2	**0**	**0**	NW 0	W 0	W 0	0	0	0	.	✳
12	2.8	**5.8**	4.2	4.3	7.8	623.1	624.0	623.8	10	5	**0**	E 0	W 0	W 0	0	0	0	.	✳
13	4.0	5.6	1.8	3.8	7.4	621.8	621.3	619.0	**0**	**0**	**0**	NW 0	W 0	NW 0	0	0	0	.	✳
14	0.4	−3.2	−3.6	−2.1	1.6	615.0	614.6	614.3	**0**	**0**	70	NW 1	NW 2	W 2	0	10	5	2.0	≡° mitt. ✳
15	−3.2	−2.8	−3.8	−3.3	0.4	614.3	615.0	615.8	76	78	78	NW 1	W 1	W 0	10	10	10	5.4	✳ fr., ≡° mitt. bis n ✳
16	−5.0	−4.4	−7.0	−5.5	−1.7	616.8	616.8	616.4	76	76	75	W 0	W 0	W 1	10	10	0	.	✳ n bis fr., ≡° mitt. ✳
17	−7.6	−5.0	−3.4	−5.3	−1.4	615.7	615.2	614.9	26	4	38	W 2	NW 2	NW 2	10	10	7	.	✳
18	−3.6	−6.4	−7.2	−5.7	−1.8	608.9	605.9	606.3	10	72	72	W 3	W 4	W 3	10	10	10	10.6	✳ 19½–n, ≡° mitt. ✳
19	−8.0	−7.4	−8.0	−7.8	−3.8	610.1	612.5	614.0	70	70	68	W 2	W 2	W 2	10	10	10	3.5	✳ fr., ≡² mitt.−n, ≡° fr. ✳
20	−5.0	−3.8	−6.0	−4.9	−0.9	614.0	612.4	610.5	72	80	75	W 2	W 2	W 3	10	10	10	10.2	≡° fr. bis mitt., ≡² abds. ✳
21	−10.0	−9.6	−10.0	−9.9	−5.8	609.0	609.0	609.0	65	68	65	W 3	W 3	W 0	10	10	10	14.5	✳ fr., ✳² 18−n, ≡² mitt. ✳
22	−11.0	−9.4	−11.8	−10.7	−6.6	609.2	610.3	611.0	65	66	62	E 0	E 0	E 0	10	10	10	.	≡° n−n ✳
23	−14.2	−13.4	−14.0	−13.9	−9.7	611.4	611.0	610.6	60	60	60	SE 1	SE 2	E 2	0	0	10	.	≡² abds. ✳
24	−12.5	−10.0	**−16.2**	−12.9	−8.7	610.7	610.8	609.7	60	60	60	E 0	E 0	W 0	7	7	10	.	≡² abds. ✳
25	−9.8	−8.5	−8.8	−9.0	−4.8	611.7	613.5	615.6	64	65	66	W 1	SE 0	E 0	3	0	0	.	✳
26	−8.0	−5.0	−6.0	−6.3	−2.0	616.7	616.2	615.8	70	48	25	E 1	E 2	SE 2	0	0	0	.	✳
27	0.0	0.2	−1.0	−0.3	4.0	611.1	612.5	615.1	22	19	18	S 4	SE 3	S 0	0	0	0	.	✳
28	−3.0	0.2	−3.2	−2.0	2.3	613.1	611.8	612.5	23	11	29	NW 0	NE 0	E 0	0	3	3	6.8	✳ ● 21¼–22½ ✳
29	−2.4	−5.6	−6.0	−4.7	−0.3	611.5	610.8	612.4	85	76	72	W 2	W 3	E 1	10	10	10	20.5	✳ a, p, ≡° fr. bis mitt., ✳
30	−7.0	−5.8	−3.0	−5.3	−0.9	616.8	617.3	618.0	70	72	10	W 1	SW 1	W 3	5	7	3	.	[≡² abds. ✳
31	1.0	−0.8	1.0	0.4	4.8	618.2	618.2	618.2	22	27	**0**	W 2	W 1	W 1	0	5	0	.	✳
																		Summe	
Mittel	−4.8	−3.9	−5.1	−4.6	—	613.8	614.1	614.4	53	50	47				5.7	6.1	6.0	135.0	

Dezember 1926.
Beobachter: *G. Krättli.*

Bevers.

$\lambda = 9^\circ 53'$, $\beta = 46^\circ 33'$,
$H_b =$ ca. 1710^m, $G = -0.12$ m/m.

Tag	Lufttemperatur 7³⁰	13³⁰	21³⁰	Mittel	Abweich. vom Normalst.	Luftdruck 7³⁰	13³⁰	21³⁰	Relative Feuchtigkeit 7³⁰	13³⁰	21³⁰	Windrichtung und Stärke 7³⁰	13³⁰	21³⁰	Bewölkung 7³⁰	13³⁰	21³⁰	Niederschlag	Witterung
1	-1.2	2.3	-2.5	-0.5	5.7	613.3	613.1	614.0	95	76	97	NW 0	N 0	N 0	10	10	5	0.5	△° fr. bis 18
2	-5.8	-0.9	-5.7	-4.1	2.3	613.2	612.8	614.4	98	79	91	SW 0	N 0	W 0	10	6	9	.	
3	-4.4	-2.1	-4.9	-3.8	2.8	613.9	613.3	613.1	80	64	74	NE 0	NE 0	S 0	10	4	9	.	
4	-8.6	-3.3	-7.9	-6.6	0.1	609.1	**607.8**	608.3	86	47	81	E 0	NE 1	SE 0	10	10	9	0.7	✳ 8-13¾
5	-8.4	-6.7	-8.1	-7.7	-0.8	609.0	610.0	613.1	80	56	72	NW 1	N 0	N 0	10	10	6	0.6	✳ p-n
6	-9.0	-6.3	-9.3	-8.2	-1.1	615.9	617.7	620.2	68	66	82	N 0	NE 2	NE 2	2	2	0	.	
7	-8.6	-6.0	-12.4	-9.0	-1.7	622.1	622.8	624.6	85	75	92	W 1	NW 0	W 0	10	2	0	.	
8	-13.8	-5.3	-3.8	-7.6	-0.1	625.7	625.2	627.0	92	70	63	W 0	W 0	W 0	0	3	3	.	
9	-10.8	2.7	**3.7**	-1.5	6.1	627.9	628.3	628.5	86	**43**	64	S 0	W 0	NE 1	1	5	6	.	
10	-1.4	-0.9	-8.1	-3.5	4.3	629.6	631.8	**632.5**	90	72	93	SE 1	NE 0	E 0	9	1	1	.	
11	-10.4	-1.1	-9.4	-7.0	1.0	631.2	630.3	630.8	92	58	75	W 0	N 0	N 0	1	1	1	.	
12	-12.4	2.7	-9.1	-6.3	1.8	630.9	630.3	630.2	90	64	86	W 0	W 0	W 0	1	1	0	.	
13	-10.0	-1.3	-10.1	-7.1	1.2	628.3	626.5	625.3	92	63	78	W 0	W 0	W 0	0	0	2	.	
14	-13.3	-1.1	-10.6	-8.3	0.2	622.0	620.3	620.4	80	58	81	W 0	W 0	W 0	0	8	4	.	
15	-9.8	-0.1	-4.3	-4.7	3.9	620.2	620.3	621.7	88	61	82	SW 0	SW 0	N 0	7	5	8	0.0	△° 20½-n
16	-8.8	-1.7	-12.9	-7.8	1.0	622.0	621.8	622.4	91	56	77	SW 0	W 0	W 0	3	3	0	.	
17	-11.6	-2.1	-9.0	-7.6	1.3	621.0	620.4	619.8	75	59	88	NW 0	W 0	W 0	8	8	1	.	
18	-5.2	-1.3	-5.3	-3.9	5.1	614.8	610.5	612.1	80	74	64	W 1	SW 1	N 0	8	10	10	**9.3**	△ 13-n
19	-6.6	-4.6	-10.5	-7.2	2.0	613.9	616.8	620.0	91	66	82	NE 1	NE 1	E 0	10	10	4	1.0	✳ fr., △ a-15½
20	-9.4	-1.3	-4.3	-5.0	4.3	619.2	617.2	614.5	89	58	88	NE 0	S 0	NE 0	10	5	10	3.2	✳ △ fr. bis 9, △ 17-n
21	-8.3	-7.9	-14.1	-10.1	-0.7	613.5	613.5	615.1	72	72	80	S 1	N 0	W 0	10	10	8	0.9	△ fr. bis 10½
22	-23.0	-13.7	-22.4	-19.7	-10.2	616.1	616.6	618.6	83	69	81	NW 0	W 0	NW 0	1	1	1	.	
23	**-26.6**	-15.5	-17.9	-20.0	-10.4	619.4	617.8	618.3	82	67	76	NW 0	W 0	NW 0	1	1	9	0.0	△ n (²³/₂₄)
24	-16.3	-10.9	-14.5	-13.9	-4.2	617.3	616.6	617.9	83	68	86	W 0	S 0	W 0	10	6	8	0.1	✳ △ n (²⁴/₂₅)
25	-15.2	-8.6	-17.3	-13.7	-4.0	619.5	620.8	623.9	87	70	86	NW 0	NW 0	NW 0	3	6	0	.	
26	-19.9	-10.7	-17.3	-16.0	-6.2	625.2	624.7	624.5	87	71	80	NW 0	SW 0	NW 0	2	6	0	.	
27	-8.2	-2.3	-7.8	-6.1	3.8	621.2	621.2	621.8	89	82	98	NW 0	SW 0	S 0	8	6	0	0.0	✳° a zeitw.
28	-14.2	-3.3	-3.7	-7.1	2.8	618.7	616.3	617.5	95	74	86	W 0	W 0	N 0	1	2	10	1.2	
29	-2.8	-0.9	-4.3	-2.7	7.3	616.3	615.1	617.7	100	91	77	NE 0	NE 1	W 0	10	10	0	6.2	✳ n-11½, ✳ ● [11½-12½
30	-5.9	0.9	-6.4	-3.8	6.2	622.3	621.8	623.6	86	52	80	W 0	NE 0	NE 0	0	7	0	.	
31	-12.4	0.7	-10.7	-7.5	2.6	624.2	623.1	624.0	81	51	77	SW 0	SW 0	E 0	1	1	0	.	
Mittel	-10.4	-3.6	-9.1	-7.7	—	619.9	619.5	620.5	86	65	81				5.4	5.2	4.0	Summe 23.7	

Dezember 1926.
Beobachter: *Kapuzinerkloster.*

Sitten.

$\lambda = 7^\circ 21'$, $\beta = 46^\circ 14'$.
$H_b = 548.6^m$, $G = 0.00$ m/m.

1	4.4	**6.7**	4.0	5.0	3.5	705.8	706.2	708.9	72	77	96	NE 0	SW 0	W 0	10	8	10	.	≡° abds.
2	4.2	4.2	2.8	3.7	2.4	709.3	709.5	711.2	92	85	86	NW 0	W 0	W 0	10	10	10	.	≡° fr., abds.
3	2.0	3.4	0.6	2.0	0.8	711.9	711.5	710.9	85	67	76	W 0	W 0-1	W 0	10	10	8	3.9	
4	0.4	3.6	0.0	1.3	0.2	706.7	**705.1**	706.6	100	66	100	W 0	W 0	W 0	10	10	5	3.9	✳ n-8, 14-18
5	-0.6	3.2	-0.7	0.6	-0.3	707.3	708.4	710.9	100	57	71	W 0	SW 0	W 0	10	6	3	.	≡ᵛ fr.
6	-4.5	-0.3	-4.2	-3.0	-3.8	714.0	714.7	717.3	88	56	75	NE 0	NE 0	NE 0	1	0	0	.	
7	-6.8	-2.2	-4.6	-4.5	-5.2	717.6	719.5	721.6	97	65	92	NE 0	NE 0	NE 0	0	0	0	.	
8	-6.2	-0.4	-3.7	-3.4	-3.9	724.2	724.4	726.6	100	67	98	NE 0	W 0	NE 0	0	1	0	.	
9	-6.0	0.1	-2.7	-2.9	-3.3	727.6	727.5	728.1	100	69	99	NE 0	W 0	NE 0	0	2	1	.	≡° abds.
10	-3.6	3.8	0.0	0.1	-0.2	728.1	727.5	**729.1**	100	59	99	NE 0	NE 0	NE 0	0	0	0	.	
11	-1.0	3.8	-0.1	0.9	0.7	728.3	726.7	726.5	100	61	87	NE 0	NW 0	NE 0	0	0	0	.	
12	-2.2	3.6	-0.2	0.4	0.3	727.5	726.3	726.3	90	57	82	NE 0	NE 0	NE 0	0	0	0	.	
13	-2.4	4.4	-1.2	0.3	0.3	724.5	722.0	720.6	76	49	76	NE 0	NE 0	NE 0	0	0	0	.	
14	-4.8	0.7	-1.8	-2.0	-1.9	718.2	716.6	717.4	100	74	80	NE 0	W 0	NE 0	0	0	8	.	
15	-0.7	4.2	-0.2	1.1	1.3	716.7	716.8	719.1	77	54	84	NE 0	NE 0	NE 0	10	9	0	.	
16	-2.6	2.4	1.0	0.3	0.6	720.1	719.7	720.3	100	59	80	NE 0	NE 0	NE 0	0	0	10	.	
17	-0.8	3.4	-0.5	0.7	1.1	720.0	718.8	717.9	98	59	81	NE 0	NE 0	NE 0	10	10	0	.	≡ᵛ fr.
18	-2.7	2.1	1.0	0.1	0.6	713.4	710.3	711.7	92	85	100	NW 0	NE 0	W 0	10	10	10	2.8	● 12-p, ● ✳ p-18
19	0.5	3.8	-1.0	1.1	1.6	714.7	716.3	718.8	96	63	65	SW 0	W 0-1	NE 0	10	6	0	.	
20	-0.8	3.3	3.5	2.0	2.6	718.6	716.8	713.1	84	52	75	NE 0	NE 0	NE 0	10	4	10	0.4	● 21
21	0.8	1.2	-1.5	0.2	0.9	713.8	713.4	713.3	61	72	100	W 1	SW 0-1	NW 0	10	6	8	.	✳ fl. 12, 20
22	-4.0	-1.4	-5.4	-3.6	-2.9	714.3	714.3	716.0	58	47	55	NE 0	NE 0	NE 0	9	0	0	.	
23	-7.2	-2.0	-6.3	-5.2	-4.4	716.7	714.6	715.2	62	**34**	58	NE 1	NE 0	NE 0	0	0	0	.	
24	**-8.3**	-3.9	-5.0	-5.7	-4.8	716.6	715.5	716.3	90	62	75	SW 0	SW 0-1	W 0	4	3	10	0.4	≡ abds., ✳ n (²⁴/₂₅)
25	-7.8	-3.8	-7.4	-6.3	-5.4	717.9	719.1	722.1	94	75	98	NE 0	S 0-1	NE 0	1	0	0	.	
26	-7.0	-1.0	-7.0	-5.0	-4.0	721.9	720.1	718.3	95	60	100	NE 0	N 0	NW 0	7	0	0	.	≡° abds.
27	-7.2	-1.8	-5.4	-4.8	-3.8	713.9	715.0	718.5	100	70	100	NE 0	W 0	W 0	1	1	0	.	
28	-5.5	1.0	-1.0	-1.8	-0.8	715.5	712.8	715.2	100	70	100	NE 0	NE 0	W 0	0	1	10	.	≡ abds.
29	-1.6	0.6	1.8	0.3	1.4	716.0	713.4	717.1	100	100	85	NE 0	NE 0	NE 0	10	10	0	**5.2**	△ ● a bis 14½, [= fr. bis mitt.
30	-0.6	2.1	-1.6	-0.6	1.1	72[illegible].8	721.6	722.1	74	59	90	NE 0	NE 0	NE 0	0	1	0	.	
31	-3.4	1.9	-0.8	-0.8	0.3	722.2	720.1	719.9	95	65	80	NE 0	NE 0	NE 0	0	0	0	.	
Mittel	-2.8	1.5	-1.5	-0.9	—	717.5	716.9	718.0	89	64	85				4.6	3.5	3.3	Summe 16.6	

$\lambda = 8^\circ 57'$, $\beta = 46^\circ 0'$.
$H_b = 276.2^m$, $G = 0.03\ ^m/_m$.

Lugano.

Dezember 1926.
Beobachter: *G. Malatesta.*

Tag	Lufttemperatur 7³⁰	13³⁰	21³⁰	Mittel	Abweich. vom Normalst.	Luftdruck 7³⁰	13³⁰	21³⁰	Relative Feuchtigkeit 7³⁰	13³⁰	21³⁰	Windrichtung und Stärke 7³⁰	13³⁰	21³⁰	Bewölkung 7³⁰	13³⁰	21³⁰	Niederschlag	Witterung
1	4.6	6.0	5.2	5.3	1.2	734.6	732.0	732.0	85	86	88	N 0	N 0	N 0	10●	10●	10●	15.4	● n–n m.U.
2	3.2	9.2	5.8	6.0	2.0	730.2	729.5	732.8	87	63	79	NNE 0	E 0	N 0	1	0	10	..	● n (1/2)
3	2.4	10.6	8.2	7.0	3.2	731.6	728.2	727.3	75	41	38	N 0	SE 0	NE 3	0	0	0	.	
4	4.0	10.6	5.2	6.6	2.9	726.3	**724.9**	726.7	36	25	38	NE 0	NE 2	NE 4	0	1	0	.	⸙ NE 13 1/2–24
5	5.0	7.8	7.0	6.6	3.0	726.3	728.9	729.7	37	36	34	NE 2	NE 4	NE 4	0	2	0	..	⸙ NE 0–4 1/2, 7 1/2–24
6	8.0	10.4	7.0	8.5	5.0	730.3	733.7	734.0	36	36	43	NE 1	NE 1	NE 0	6	2	0	.	⸙ 0–5 1/2
7	3.6	8.8	3.2	5.2	1.8	740.4	740.4	741.0	54	46	64	NE 0	NE 0	N 0	0	0	0	.	
8	1.2	8.6	10.6	6.8	3.6	742.5	743.9	743.1	67	50	28	N 0	S 0	NE 1	0	2	0	.	
9	2.8	10.0	4.2	5.7	2.6	746.5	747.3	746.3	62	47	75	NE 0	S 0	N 0	0	0	0	.	
10	2.2	9.6	3.2	5.0	2.0	750.5	751.4	749.5	80	60	75	N 0	S 0	N 0	1	0	0	.	
11	1.2	7.8	2.6	3.9	1.0	749.3	747.4	**751.7**	73	64	70	N 0	N 0	N 0	1	8	0	.	
12	3.0	7.0	1.6	3.9	1.1	750.0	750.2	750.0	73	62	76	N 0	W 0	N 0	0	0	0	.	
13	−0.4	5.4	1.0	2.0	−0.7	745.8	745.3	745.1	72	67	67	N 0	NW 0	N 0	0	0	0	.	
14	−0.8	6.4	2.6	2.7	0.1	742.7	743.1	740.2	73	64	74	N 0	S 0	N 0	0	5	4	.	
15	0.6	7.4	1.0	3.0	0.5	740.0	741.8	742.2	75	60	68	N 0	N 0	N 0	0	2	0	.	
16	0.2	9.4	3.0	4.2	1.8	742.9	741.8	740.5	68	46	57	N 0	N 0	N 0	0	0	0	.	
17	−1.2	6.6	2.0	2.5	0.2	742.8	741.6	739.2	57	41	54	N 0	S 0	N 0	0	0	0	.	
18	0.0	7.2	2.8	3.3	1.1	734.7	731.0	729.0	62	48	60	N 0	S 0	N 0	1	1	0	.	
19	2.6	10.0	7.0	6.5	4.4	733.3	736.6	739.0	45	**23**	32	N 0	NE 4	NE 1	2	0	0	.	⸙ NE mitt. bis 18 1/2
20	2.2	8.2	3.8	4.7	2.7	739.2	738.6	735.1	46	36	40	N 0	S 0	N 0	0	2	0	.	
21	2.6	7.0	3.2	4.3	2.4	735.8	735.2	734.2	28	**23**	60	N 0	NE 0	N 0	0	2	0	.	
22	−1.8	5.6	0.0	1.3	−0.5	735.7	738.3	739.8	58	**23**	38	N 0	S 0	N 0	0	0	0	.	
23	−2.8	2.8	0.0	0.0	−1.7	743.0	741.2	739.9	42	35	42	N 0	S 0	N 0	0	1	4	.	
24	−0.8	0.0	−2.0	−0.9	−2.6	739.8	742.2	742.8	56	73	86	N 0	NNW 0	NNW 0	10	10*	10*	11.2	✳ mitt. bis n
25	**−3.0**	0.2	−2.0	−1.6	−3.2	743.2	746.7	748.0	84	80	82	NW 0	NW 0	NNW 0	10	10	10	.	✳ n (24/25) ⊠
26	3.0	4.0	1.0	0.7	−0.9	748.5	745.4	744.3	80	75	90	NW 0	S 0	N 0	10	2	10	.	⊠
27	1.2	3.4	1.0	1.9	0.4	744.9	744.9	742.5	85	82	92	N 0	N 0	N 0	10▲	10	6	10.0	● 7 1/4–13 1/4 ⊠
28	−0.4	6.0	3.6	3.0	1.5	735.7	733.3	733.0	90	55	76	N 0	SE 0	N 0	0	2	8	.	⊠
29	4.8	16.8	12.0	11.2	9.8	732.6	728.3	735.3	63	32	32	N 0	NNE 2	NNE 5	8	2	0	.	⸙ NE 17–n
30	10.4	**17.6**	5.2	11.1	9.7	737.1	739.0	741.0	36	30	42	NNE 1	NE 0	NE 0	0	0	0	.	
31	2.4	8.8	1.8	4.3	3.0	741.5	740.7	740.5	52	45	67	N 0	S 0	N 0	0	0	0	.	
																		Summe	
Mittel	1.7	7.7	3.6	4.3	—	739.3	739.1	739.2	63	50	60				2.3	2.4	2.3	36.6	

$\lambda = 7^\circ 35'$, $\beta = 47^\circ 33'$,
$H_b = 277.2^m$, $G = 0.13\ ^m/_m$.

Basel.

Dezember 1926.
Bernoullianum.

Tag	7³⁰	13³⁰	21³⁰	Mittel	Abweich.	7³⁰	13³⁰	21³⁰	7³⁰	13³⁰	21³⁰	7³⁰	13³⁰	21³⁰	7³⁰	13³⁰	21³⁰	Niederschlag	Witterung
1	0.0	1.1	1.4	0.8	−1.3	731.4	731.8	734.4	95	95	98	W 1	W 1	NW 0	10≡	10≡	10≡●	0.5	≡° n–7 1/4, ≡ 7 3/4 bis abds.,
2	1.3	1.8	1.8	1.6	−0.4	735.0	735.4	736.6	98	93	93	NW 1	W 1	W 1	10≡	10	10	0.6	≡ ●° n–10 [●° 19–n
3	1.8	2.4	1.8	2.0	0.1	736.4	736.0	732.6	93	78	89	SW 1	W 1	E 1	10	10	10	3.6	● 3 1/2–4 1/4, 20–24 m.U., *)
4	2.3	3.4	2.0	2.6	0.8	730.0	**728.8**	730.8	91	81	85	SW 1	W 2	NW 1	10●	10●	10	2.4	● n, ● ✳ a, abds. ztw., ✳ n
5	0.8	1.4	0.7	1.0	−0.7	733.2	735.5	738.8	93	85	89	NW 1	N 1	N 1	10*	10	10	.	✳° mitt. ⊠
6	−1.3	0.2	0.6	−0.2	−1.8	741.7	743.1	744.7	89	87	89	N 1	N 1	N 1	10	10	10	.	
7	0.0	0.9	0.9	0.6	−0.9	745.6	746.2	747.5	92	92	91	N 1	NW 1	N 1	10≡	10≡	10	.	≡° n–n
8	0.9	2.2	2.2	1.8	0.4	749.0	749.5	751.8	93	95	89	NW 0	W 1	SE 1	10≡	10≡	10	0.4	● △ 16–16 1/4, ≡° n–n
9	1.8	4.0	2.1	2.6	1.3	752.9	753.1	753.3	91	83	96	E 0	E 1	NE 0	10≡	10≡	10≡	.	≡° n–18, ≡ 18–n
10	2.4	**6.7**	4.4	4.5	3.3	753.0	752.8	**753.4**	93	78	93	SE 1	W 1	W 1	10≡	1	10≡	0.4	≡° n–10, ≡ ●° 22–n
11	3.6	3.5	2.9	3.3	2.2	752.4	752.5	751.7	97	95	91	E 1	N 1	N 1	10≡	10≡	10	0.1	≡ ●° n–15
12	3.3	4.2	1.4	3.0	2.0	751.0	750.3	748.9	83	80	85	E 1	SE 1	E 2	10	9	0	.	
13	−0.6	3.6	−0.5	0.8	−0.1	746.9	745.4	744.1	89	76	94	SE 1	SE 1	SE 1	10	0	9≡	.	⊔ fr., ≡° 21–22, ≡ 22–n
14	−1.2	4.5	2.8	2.0	1.2	741.5	740.0	740.5	93	76	88	SE 1	SE 1	SE 1	10≡	8	10	.	⊔ fr., ≡ n–10
15	2.8	4.5	0.7	2.7	2.0	740.6	741.3	744.2	89	90	94	E 1	SE 1	W 1	10≡	10≡●	10	0.5	≡ ● 10 1/2–14 1/4, ≡° n–14,*)
16	0.3	1.8	−1.5	0.2	−0.4	745.7	745.8	744.6	81	66	85	W 1	NW 1	S 1	7	8	3	.	
17	1.7	2.6	2.3	2.2	1.7	744.1	742.9	741.1	71	91	93	SW 1	S 1	SE 1	10	10≡●	10≡	0.8	✳ 9 1/4–11 1/4, ✳ ● bis 11 3/4,*)
18	2.2	3.0	3.2	2.8	2.4	734.9	732.3	735.1	82	85	82	W 1	W 1	W 1	10≡	10●	10●	3.0	✳ ● a zeitw., ● p zeitw.,
19	3.1	3.8	0.8	2.6	2.2	738.0	740.7	742.3	82	80	88	W 2	W 1	S 1	10	10≡	10	0.1	≡° mitt. [≡° n–9
20	2.6	5.1	4.0	3.9	3.6	740.9	739.5	737.5	89	86	87	SE 1	W 2	W 1	10≡	10	10	**4.1**	≡ ●° 10 3/4–11 1/2, ●° 16 3/4,*)
21	1.7	2.4	0.7	1.6	1.4	737.5	737.3	737.1	84	78	94	W 2	SW 2	W 1	8	9	10	0.3	✳° 9–n zeitw.
22	−2.0	−1.0	−0.6	−1.2	−1.3	738.8	740.1	742.1	85	86	88	SW 1	N 1	NW 1	10	7	10	0.1	⊠
23	−2.7	1.2	−3.4	−1.6	−1.6	743.4	742.3	743.1	85	**55**	66	N 1	SE 2	NE 2	10	4	10	.	⊔
24	−5.8	−4.4	−5.5	−5.2	−5.2	743.7	743.3	742.9	68	71	78	NE 1	E 2	E 1	10	10	10	.	✳ fl., ✳° 8–n
25	−7.6	−5.9	−7.6	−7.0	−7.0	744.2	745.1	747.3	78	76	80	SE 0	SE 1	E 1	2	0	0	.	
26	−6.5	−6.0	−6.4	−6.3	−6.2	748.2	747.8	746.3	85	83	87	E 1	E 2	N 1	10	4	8	.	✳ fl. 10
27	**−8.3**	−3.7	−6.0	−6.0	−5.9	740.9	740.9	743.0	91	85	91	E 0	NW 1	S 1	9	10≡	4	.	⊔, ≡° 10–17
28	−7.2	−2.6	−0.8	−3.5	−3.4	739.9	738.7	739.7	91	85	83	SE 1	NW 1	E 1	0	10≡	10≡	0.8	⊔, △ 23 1/2–23 3/4, ≡° 9 1/2–ab.
29	0.8	2.2	2.8	1.9	2.1	738.0	738.2	741.9	85	87	91	SE 1	W 2	SW 1	10	10●	10	1.1	∽ ⊔ fr., ● n–15 zeitw., △ a
30	1.2	4.5	1.4	2.4	2.6	744.6	745.3	745.1	93	73	95	S 0	W 1	S 0	9≡	7	0	.	≡° n–9 1/4
31	−1.7	2.5	0.4	0.4	0.6	744.6	744.3	744.5	92	84	94	SE 1	NW 1	SW 1	0	6	10	.	
																		Summe	
Mittel	−0.3	1.6	0.3	0.5	—	742.2	742.1	742.8	88	82	89				8.5	8.2	8.5	18.8	—

*) **3.** ✳° 18 1/4. *) **15.** ≡ 14–19, ✳° n. *) **16.** ≡ ●° bis 16, ≡ 14–n. *) **20.** △ 17, ● 17–17 1/2, ≡° n–11.

Dezember 1926.
Beobachter: *Observatorium.*

Säntis.

$\lambda = 9^{\circ}\,20'$, $\beta = 47^{\circ}\,15'$.
$H_b = 2500.1^{m}$, $G = -0.16\,{}^{m}/_{m}$.

Tag	Lufttemperatur 7³⁰	13³⁰	21³⁰	Mittel	Abweich. vom Normalst.	Luftdruck 7³⁰	13³⁰	21³⁰	Relative Feuchtigkeit 7³⁰	13³⁰	21³⁰	Windrichtung und Stärke 7³⁰	13³⁰	21³⁰	Bewölkung 7³⁰	13³⁰	21³⁰	Niederschlag	Witterung
1	-3.7	-2.5	-2.7	-3.0	3.8	554.8	554.9	555.7	82	83	90	NNE 2	SSE 2	S 1	10	10	6	.	
2	-4.4	-5.7	-6.7	-5.6	1.3	555.4	555.0	555.4	90	95	100	NE 3	NE 2	NE 1	7	1	10≡	.	≡° n (²/₃)
3	-10.4	-9.5	-11.2	-10.4	-3.4	554.6	554.2	553.2	100	100	100	SSW 2	SW 2	WSW 1	10≡	10≡*	10≡	21.2	*° 8½, * a bis mitt.,
4	-12.5	-13.1	-13.6	-13.1	-6.0	550.1	548.8	549.6	100	100	100	WSW 1	WSW 1	NW 1	10≡*	10≡*	10≡*	45.6	≡ * n-n [≡ n-n
5	-15.1	-14.3	-15.5	-14.9	-7.7	550.6	552.2	554.7	100	100	100	NE 1	NE 1	NE 1	10≡*	10≡*	10≡*	56.0	≡ * ⊕ n-n
6	-15.9	-13.6	-8.2	-12.6	-5.3	557.0	558.1	560.9	100	100	100	NE 1	NE 3	NE 3	10≡	10≡	10≡	.	* ⊕ (⁵/₆), ≡ n-n m.U.,
7	-8.5	-5.6	-6.0	-6.7	0.7	562.0	563.4	565.1	100	90	100	NE 2	NE 3	NE 3	10≡	1	0	.	≡ fr. [⸗ a-n
8	-5.5	-5.3	-7.3	-6.0	1.4	566.5	567.1	568.3	24	25	100	NNE 3	NW 3	NW 2	3	6	10≡*	4.0	*° 16½-n, ≡ abds.
9	-10.5	-5.2	-3.0	-6.2	1.3	568.7	569.9	570.9	100	20	100	NNW 2	NE 3	NE 3	7	10	10≡*	1.8	≡ *° 18½-n, ⸗ a-n
10	-1.3	-2.2	-5.0	-2.8	4.8	571.7	572.6	573.3	100	100	40	N 2	NE 1	N 3	10≡	10	0	.	⸗ p, n
11	-2.2	-2.0	-1.2	-1.8	5.9	571.9	571.5	571.6	49	55	98	NW 3	W 2	NE 1	3	2	1	.	
12	2.0	3.4	3.4	2.9	10.7	571.6	571.6	571.0	20	35	48	NE 2	NE 1	SE 2	3	3	0	.	
13	-1.4	0.0	-1.6	-1.0	6.8	568.9	567.9	566.1	42	43	40	WSW 3	WSW 3	WSW 3	1	0	0	.	
14	-2.5	-4.8	-7.5	-4.9	3.0	562.4	560.9	560.5	40	75	100	WSW 3	WSW 3	WSW 2	1	5	10≡*	5.0	≡ * 16-n, ⸗ fr. bis p
15	-7.1	-7.1	-8.0	-7.7	0.3	560.4	561.1	562.2	100	100	100	WSW 2	SW 1	WSW 1	10≡	10≡*	10≡*	12.5	* △° 10-n, * n-n
16	-10.0	-10.4	-13.0	-11.1	-3.1	562.4	562.1	561.4	100	100	100	NW 1	WSW 2	WSW 2	10≡*	10≡	3	6.5	* ⊕ a zeitw., ≡ n-p
17	-13.5	-10.1	-13.0	-12.2	-4.1	560.2	560.5	559.5	100	100	100	WSW 5	WSW 4	WSW 4	10≡*	10≡*	2	6.8	* ⊕ a, ≡ * mitt. bis p
18	-10.5	-11.2	-12.1	-11.3	-3.1	552.9	551.2	552.9	100	100	100	WSW 6	WSW 4	WSW 2	10*	10≡*	10≡*	64.1	* ⊕ fr., ≡ * ⊕ a-n
19	-12.7	-12.6	-13.3	-12.9	-4.7	555.1	557.4	558.7	100	100	100	WSW 2	WSW 1	WSW 2	10≡*	10≡*	10≡*	48.5	≡ * ⊕ n-n
20	-10.6	-8.2	-11.0	-9.9	-1.6	559.1	557.3	554.9	100	100	100	WSW 1	WSW 3	WSW 2	10≡*	10≡*	10≡*	51.5	≡ * ⊕ n-n
21	-15.0	-14.5	-16.2	-15.2	-6.9	553.5	553.6	553.9	100	100	100	WSW 1	WSW 2	NW 1	10≡*	10≡*	5	21.7	≡ * ⊕ n bis abds.
22	-16.6	-16.6	-17.3	-16.8	-8.4	554.7	555.7	556.9	100	50	100	NNW 0	N 0	NE 1	10	1	0	.	≡ 16
23	-18.6	-17.3	-14.0	-16.6	-8.2	557.0	556.5	556.5	90	85	32	NE 3	NE 3	ESE 2	2	3	6	.	
24	-10.7	-10.4	-12.6	-11.2	-2.7	556.4	556.7	555.9	78	76	79	NNE 3	NE 3	NE 3	9	8	4	.	
25	-14.6	-10.2	-10.1	-11.6	-3.1	558.5	560.2	562.2	82	75	80	SE 3	ESE 1	ESE 2	5	6	1	.	
26	-9.1	-6.2	-7.3	-7.5	1.1	563.4	563.6	562.8	50	32	40	E 2	NE 1	SE 2	2	2	0	.	
27	-5.0	-2.5	-5.6	-4.4	4.2	560.4	561.2	562.5	90	95	100	S 4	SE 3	SW 3	3	2	0	.	⸗ n-n
28	-3.7	-3.0	-7.0	-4.6	4.0	560.6	558.7	559.0	80	80	100	N 2	NNE 2	N 2	1	4	10≡*	11.0	* n (²⁸/₂₉), ≡ 18¼-n
29	-4.2	-10.3	-11.3	-8.6	-0.1	557.7	556.0	558.8	100	100	100	WSW 2	WSW 3	W 1	10≡*	10≡*	10≡*	60.6	≡ * ⊕ n-n
30	-11.6	-9.6	-6.6	-9.3	-0.6	562.1	563.3	564.4	100	100	100	W 1	WSW 3	WSW 4	10≡	10*	1	1.0	≡ fr., ⊕ n-n, ⸗ p-n
31	-6.0	-4.4	-3.6	-4.7	4.0	564.7	564.6	564.9	85	80	100	WSW 4	WSW 4	WSW 3	1	5	10	.	≡ 21-n
Mittel	-8.7	-7.9	-8.6	-8.4	—	560.1	560.2	560.7	84	80	87				7.0	6.7	5.8	Summe 417.8	

Dezember 1926.
Beobachter: Frl. *F. Lombardi.*

St. Gotthard (Hospiz).

$\lambda = 8^{\circ}\,34'$, $\beta = 46^{\circ}\,33'$,
$H_b = 2102.9^{m}$, $G = -0.14\,{}^{m}/_{m}$.

Tag	7³⁰	13³⁰	21³⁰	Mittel	Abweich. vom Normalst.	7³⁰	13³⁰	21³⁰	7³⁰	13³⁰	21³⁰	7³⁰	13³⁰	21³⁰	7³⁰	13³⁰	21³⁰	Niederschlag	Witterung
1	-3.6	-1.8	-2.8	-2.7	3.0	583.6	583.9	584.4	80	82	76	S 4	S 1	SE 2	10	10	10	4.1	* ⊕ ≡ n-n
2	-4.4	-5.6	-8.0	-6.0	-0.2	583.8	583.1	584.3	76	77	77	NE 1	NE 3	NE 3	10	0	10	.	≡ 16-n
3	-9.8	-8.1	-10.8	-9.6	-3.7	583.8	583.7	583.1	77	76	79	NE 4	NE 4	NE 4	10	10	10	.	≡ ⸗ n-n
4	-9.4	-9.5	-11.8	-10.2	-4.2	579.1	578.4	578.3	78	90	88	NE 4	NE 2	NE 4	10	10	10	28.9	* ≡ ⊕ n-n
5	-11.6	-11.2	-12.2	-11.7	-5.6	579.0	580.2	582.9	87	79	79	NE 4	NE 4	NE 4	10	10	10	13.9	* ≡ ⸗ n-n
6	-12.0	-11.6	-9.0	-11.1	-4.9	585.4	587.0	589.7	78	70	78	NE 4	N 4	N 2	10	5	0	2.3	≡ n-10
7	-7.4	-7.1	-5.2	-6.6	-0.3	590.8	591.9	593.9	71	70	79	N 2	N 3	N 2	0	1	0	.	
8	-5.8	-3.8	-7.8	-5.8	0.6	595.4	595.8	597.1	72	68	82	N 3	N 4	N 4	3	2	0	.	⸗ n-n
9	-12.5	-4.8	-14.1	-10.5	-4.0	597.7	598.6	599.2	82	51	80	N 4	N 4	N 3	5	2	7	.	≡ fr., ⸗ n-n
10	-1.2	0.9	0.2	-0.9	6.6	600.9	601.5	602.1	87	70	55	N 3	N 3	N 3	10	0	0	.	≡ n-9¾
11	-0.2	-0.7	-1.7	-0.9	5.8	600.9	600.5	600.8	35	40	56	N 3	N 2	N 1	0	3	0	.	
12	-1.0	4.1	1.5	1.5	8.3	600.1	601.0	599.6	35	32	43	N 2	N 2	N 1	0	0	0	.	
13	0.5	2.3	-0.3	0.8	7.7	598.2	597.2	594.7	32	33	35	N 1	NE 1	N 1	0	0	0	.	
14	-3.7	-2.0	-2.0	-2.6	4.3	592.2	590.8	590.7	63	60	61	SE 1	SE 1	N 2	0	2	0	.	
15	-4.7	-3.8	-5.6	-4.7	2.3	590.1	590.7	591.7	75	68	75	N 2	N 3	N 2	5	5	10	*8.4	* 16¾-n, ≡ 17½-n
16	-6.6	-7.2	-10.6	-8.1	-1.0	591.4	591.9	591.5	82	85	67	N 4	N 4	N 4	10	10	0	.	≡ n-15½
17	-8.4	-6.8	-6.0	-7.1	0.1	590.9	591.0	590.0	58	58	65	N 4	N 4	N 4	4	4	0	.	
18	-2.2	-4.8	-7.2	-4.7	2.5	585.8	582.5	582.0	65	75	68	N 4	N 2	S 4	7	10	10	20.4	* ⊕ zeitw.
19	-8.6	-9.2	-8.4	-8.7	-1.4	584.6	587.2	589.1	70	75	70	N 4	N 4	N 4	10	10	10	10.8	* ⸗ n-n, ≡ 18½-n
20	-8.0	-5.6	-10.8	-8.1	-0.8	589.3	589.4	586.3	70	68	69	N 4	N 4	N 4	10	7	10	16.2	≡ 20-n
21	-11.4	-11.4	-14.8	-12.5	-5.1	583.8	584.8	583.7	70	71	79	N 4	N 4	N 4	10	10	10	11.7	≡ ⸗ n-n
22	-14.8	-14.8	-15.1	-14.9	-7.5	584.5	585.2	585.3	75	76	70	N 2	N 2	N 1	6	0	0	.	
23	-16.8	16.0	-14.2	-15.7	-8.2	586.2	586.3	584.6	64	63	70	N 0	N 1	N 2	0	0	0	.	
24	-12.4	-6.2	-12.4	-10.3	-2.8	585.9	586.6	589.8	61	65	75	N 1	N 1	NE 1	5	10	10	2.7	* p zeitw., ≡ 14½-n
25	-14.7	-9.2	-11.4	-11.8	-4.3	594.9	590.1	592.5	73	74	76	SE 0	SE 0	SE 0	5	10	0	0.3	
26	-11.3	-6.4	-5.0	-7.6	0.0	593.8	593.8	593.0	69	65	70	N 0	S 1	S 1	0	0	10	0.4	
27	-5.1	-3.0	-6.3	-4.8	2.8	591.1	591.2	591.8	70	64	71	SE 2	SE 2	SE 0	10	10	0	.	≡ n-16¾
28	-6.2	-4.8	-4.4	-5.1	2.6	588.8	587.4	587.0	66	59	68	N 2	N 3	N 4	0	0	0	.	⊕ 11¾-n, ⸗ p
29	-3.2	-5.0	-8.2	-5.5	2.2	586.8	585.7	588.9	85	83	80	N 4	N 4	N 4	10	10	10	0.8	≡ ⸗ n-n
30	-9.4	-6.2	-3.2	-6.3	1.4	590.6	592.7	594.1	90	64	49	N 4	N 4	N 4	10	0	0	29.9	≡ n-10½, ⸗ n-n
31	-3.0	1.2	-1.0	-0.9	6.9	594.4	594.1	593.7	36	30	39	N 1	N 0	N 0	0	0	0	.	
Mittel	-7.4	-5.7	-7.4	-6.8	—	589.8	589.8	590.2	69	65	69				5.8	5.1	4.4	Summe 159.8	

Ergänzende Witterungsnotizen zu den Tabellen pag. 1—72.

Januar.

Bern. Alpen hell: 12. Mitt. 24. 26. 28 je Morg. — Alpen klar: 1. Mitt. 10. Vm. u. Nm. 11. 13. 17 je Morg. 25. 26 je Mitt. 27. Vm. u. Nm. 30. Morg. — Schneehöhe: 16. 6.4 cm, 17. 13.4, 18. 10, 19. 9.2, 20. 9.2, 21. 7.4, 22. 9, 23. 8.2, 24. 7.4, 25. 6.2, 26. 5.2, 27. 4.5, 28. 3.8, 29. 2.1, 30. 1.8, 31. 0.8. — **Neuchâtel.** Ganze Alpenkette sichtbar: 8 Mitt. 25 Ab. — Nebel über dem See: 13 Vm. 27 Mitt. — Dunstig: 21. 31. — **Altdorf.** Neuschnee: 15. 4 cm, 18. 22, 19. 27. — Morgenrot: 24. 27. — Föhn: 29. seit 4^h, 30. Ab. **Genf.** Schneehöhe: 14. 8 cm, 15. 4, 16. 10, 17. 3, 18. 1, 19. 3, 21. 12. — **Zürich.** Alpen hell: 1. Mitt. 2. Vm. 25. Nm. — Alpen sichtbar: 6. Ab. 7. Ab. 9. Vm. 10. Nm. 21. Vm. 24. Vm. 26. Vm. 29. Nm. 30. Vm. 31 Vm. — Tal neblig: 2. Vm. 10. 11. 14. früh, 23. Vm. 26. Nm. 27. Nm. 28. Nm. 29. Vm. 31. Vm. — Taldunst: 2. Vm. 9. Nm. 10. Nm. 13. Nm. 14. Vm. 25. Vm. 30. Vm. — Talnebel: 25. früh. — Sicht (Nebel): 25. 10–$10^1/_2{}^h$ 200 m, 27. $7^3/_4$–$10^1/_2{}^h$ 30 m, $10^1/_2$–$11^1/_2{}^h$ 100 m, 29. bis 9^h 250 m. — Morgenrot: 13. — Sonnenring, Sonnensäule, Irisieren der Ci-Str.: 28. Nm. — Schneegrenze: 5. 600 m, 7. 900, 12. 600. — Totale Schneehöhe: 18. $18^1/_2$ cm, 19. 34 (um $18^1/_2{}^h$), 22. 27. — Neuschnee: 16. 10 cm, 19. 3, 19. Ab. 10, 22. 3. — **Rigi-Kulm.** Nebelmeer: 11. 400 m, 23. 600. — Tal neblig: 12. Morg. — Neuschnee: 3. 6 cm, 4. 10, 5. 6, 6. 10, 7. 5, 16. 15, 17. 8, 18. 20, 19. 18, 22. 2, 25. 15, 30. 5. — Schneehöhe: 8. 35 cm, 15. 30, 22. 80, 29. 90. — **Bevers.** Neuschnee: 3. 4.5 cm, 4. 2, 5. 1.5, 6. 1, 8. 0.2, 14. 6.5, 15. 30, 16. 25, 20. 12, 22. 1, 30. 1, 31. 0.4. — Schneehöhe: 8. 48 cm, 16. 102, 24. 95, 31. 77. — **Sitten.** Talnebel: 14. Ab. 28. Mitt. 29. Ab. — Neuschnee: 5. 0.6 cm, 15. 2.5, 17. 5.5, 18. 12, 20. 8. **Lugano.** N-Föhn: 4. Nm. 16. früh. — Schneehöhe: 12. 16 cm, 14. 3, 15. 15. — **Basel.** Neuschnee: 15. 3.5 cm, 16. 3, 17. 3.5, 18. 12, 19. 6, 20. 0.5, 22. 2. — Schneehöhe: 16. 6.5 cm, 17. 10, 18. 20, 19. 18, 20. 14. — **Säntis.** Alpen hell: 1. Mitt. u. Ab. 2. Vm. 7. Mitt. 9. 10. 11. 12. 13. 14. 17. Vm. 21. Vm. u. Mitt. 22. 23. 25. 26. Vm. 27. 28. 29. Vm. 30. 31. Ab. — Ebene hell: 1. Mitt. u. Ab. 2. Vm. 7. Mitt. 8. Ab. 9. 10. 11 Mitt. 12. Vm. u. Mitt. 23. Mitt. u. Ab. 25. 26. früh, 28. Vm. 30. 31. Vm. — Alpen dunstig: 7. Mitt. 14. zeitw. Vm. 15. Vm. 16. Vm. 17. Mitt. 31. Vm. — Ebene dunstig: 7. Mitt. 14. 15. Vm. 16. Vm. 17. Vm. u. Mitt. 21. Ab. 23. Vm. u. Nm. 26. Vm. u. Ab. 28. Mitt. u. Ab. 29. Vm. — Nebelmeer: 11. Vm. 600 m, Mitt. 900, 12. Vm. 2000 teilw., Ab. 400–500, 13. 600–800, 21. Vm. u. Mitt. 700, 22. Vm. 1200, Ab. 4–500, 27. 500, 29. 500, 31. Ab. — Abendrot: 8. 9. 14. — Morgenrot: 10. 27. 29. — Dämmerungserscheinungen: 8. 9. 10. 11. 12. 13. 25. — Prachtv. Sternenhimmel, grosses Lichtermeer: 9. — Neuschnee: 1. 20 cm, 3. 20, 4. 20, 5. 10, 6. 15, 7. 10, 8. 10, 16. 5, 17. 10, 18. 20, 19. 10, 20. 10, 21. 10, 25. 5, 30. 10. — Mittlere Höhe der Schneedecke: 1. 130 cm, 7. 150, 15. 140, 22. 160, 29. 150, 31. 150. — Mittlere Höhe der Schneegrenze: 2. 700 m, 8. 600, 16. 22. 29. u. 31. je Bodensee. — **St. Gotthard.** Neuschnee: 1. 1 cm, 3. 10, 4. 10, 5. 5, 6. 10, 7. 1, 8. 1, 15. 35, 16. 10, 17. 5, 18. 5, 19. 10, 20. 15, 21. 2, 30. 3, 31. 10. — Schneehöhe: 1. 155 cm, 8. 160, 15. 175, 22. 165, 29. 145.

Februar.

Bern. Alpen hell: 2. Morg. 4. 6. 7. 15. je Mitt. — Alpen klar: 4. Morg. 5. Vm. u. Nm. 13. 14. 15. 16. 17. je Morg. 20. 21. je Vm. u. Nm. 22. Morg. — **Neuchâtel.** Alpen sichtbar: 5. Mitt. 20. Mitt. 21. Ab. — Nebel über dem See: 23. 24. 25. je Vm. — Dunstig: 27. Vm. — **Altdorf.** Föhn: 1. Ab. 2. 3. 6. Mitt. u. Ab. 9. Mitt. — Morgenrot: 6. — **Zürich.** Alpen hell: 4. Nm. 5. (klar), 17. Vm. 21. Vm. 22. Vm. — Alpen sichtbar: 2. Nm. 3. Vm. 4. Vm. 7 Vm. 9. Nm. (schwach), 13. Vm. 16. Vm. zeitw., 17. Vm. 20. 22. Vm. 23. Nm. — Tal neblig: 1. Vm. u. Nm. 2. 3. 6. 10. 11. 12. 13. 14. je Vm. 15. Nm. 22. 24. je Vm. — Taldunst: 2. Nm. 3. 4. je Vm. 5. 6. Nm. 8. Vm. 9. 10. Vm. u. Ab. 11. Nm. u. Ab. 13. Vm. 14. Vm. u. Ab. 16. Vm. zeitw. Nm., 20. Vm., 22. Vm. 23. Nm. 24. 25. Vm. 27. Nm. 28. Vm. — Sicht (Nebel): 1. $8^1/_2{}^h$ 200 m, 11 bis $9^1/_4{}^h$ 100, $9^1/_2$–$10^1/_4{}^h$ 200, 15. bis $8^1/_2{}^h$ 50, $8^1/_2$–10^h 20, 10–$11^1/_2{}^h$ 200, 16. $10^1/_4$–$10^3/_4{}^h$ 300, 25. bis $8^1/_2{}^h$ 20, $8^1/_2$–$8^3/_4{}^h$ 30, $8^3/_4$–$11^1/_2{}^h$ 100. — Morgenrot: 1. — Purpurlicht: 14. Ab. 25. Ab. — Föhnsegment: 3. Vm. 4. Vm. 5. Vm. ztw. Schneegrenze: 8. 6–700 m, 10. 650–700, 16. 8–900 m, 20. 1000. — **Rigi-Kulm.** Nebelmeer: 26. 900 m. — Tal neblig: 14. — Neuschnee: 4. 4 cm, 5. 2, 8. 3, 13. 10, 17. 7, 19. 12, 23. 6. — Schneehöhe: 5. 75 cm, 12. 73, 19. 80, 26. 48. — **Bevers.** Neuschnee: 1. 0.7 cm, 2. 2, 3. 3, 4. 4.5, 7. 3, 8. 4, 10. 6, 11. 9, 12. 4, 19. 7.5, 20. 7. — **Sitten.** Bodennebel: 4. 5. je Morg. — **Lugano.** N-Föhn: 19. Vm. u. Nm. stark. **Basel.** Morgenrot: 5. im SE 8^h. — Abendrot: 5. im SW u. W $17^3/_4{}^h$, 10. $17^1/_2{}^h$, 13. $17^3/_4{}^h$ schwach. — **Säntis.** Alpen hell: 1. früh, 4. Vm. 5. Vm. u. Nm. 6. 7. Nm. 8. 9. Vm. 11. Vm. 13. 14. Vm. u. Ab. 15. 20. Nm. u. Ab. 21. 22. Vm. u. Mitt. 23. Vm. u. Ab. 24. 25. 26. 27. — Ebene hell: 2. Ab. 3. 5. Vm. u. Nm. 6. Nm. zeitw., 7. Nm. 9. Ab. 11. Vm. 13. 14. Ab. 20. Ab. 21. Nm. u. Ab. 22. Vm. u. Mitt. 23. Ab. — Alpen dunstig: 1. Ab. 2. 3. 4. Mitt. 10. 11. früh u. Ab. 12. Vm. 14. Mitt. 17. Vm. — Ebene dunstig: 1. Ab. 2. Vm. u. Mitt. 4. Vm. u. Mitt. 6. Nm. 10. 11. Nm. 14. Vm. u. Nm. 16. Vm. 17. Vm. 20. Nm. 21. früh, 23. Vm. u. Nm. 24. 25. Vm. u. Ab. 27. Nm. u. Ab. — Nebelmeer: 1. früh 500 m, 3. früh 4–500. 6. Vm. 500, 8. tiefe Ebene, 9. Vm. 500, 11. Ab. 1600, 12. Vm. 1700, 14. früh 800–1000 lückenhaft, 15. 7–800, 21. Vm. Ebene, 23. früh 1400, 25. Nm. zeitweise 2000, 26. 800, später 1000–1300, 27. bis 13^h 1000–1200. — Morgenrot: 6. — Abendrot: 27. — Grosses Lichtermeer: 5. Ab. — Pracht. Sternenhimmel: 6. Ab. 8. Ab. — Dämmerungserscheinungen: 8. 21. 23. 26. — Eisbildung am Windmesser: 20. 30 bis 40 cm. — Neuschnee: 1. 5 cm, 2. 5, 4. 5, 5. 10, 8. 10, 13. 10, 17. 10, 18. 5, 19. 20, 20. 10, 23. 5. — Schneehöhe: 1. 160 cm, 5. 150, 12. 160, 19. 180, 26. 160. — Mittlere Höhe der Schneegrenze: 1. 1200 m, 5. 1200, 12. 1400, 19. 1200, 26. 1300. — **St. Gotthard.** Neuschnee: 3. 5 cm, 4. 35, 7. 5, 9. 2, 10. 5, 11. 15, 12. 40, 13. 10, 18. 5, 19. 35, 20. 15, 23. 10. — Schneehöhe: 5. 190 cm, 12. 225, 19. 245, 26. 215.

März.

Bern. Alpen sichtbar: 13. Mitt. — Alpen klar: 9. 11. je Mitt., 27. Morg. — Schneehöhe: 5. 1.1 cm, 6. 0.8, 22. 1.5. — **Neuchâtel.** Alpen sichtbar: 9. Ab. — Nebel über dem See: 13. Vm. 15. Vm. 30. Vm. — Joran: 8. Ab. 18. nach 15^h. — **Altdorf.** Föhn: 27. Nm. 29. Nm. — **Zürich.** Alpen sichtbar: 3. Nm. 6. Vm. 27. Vm. 29. Nm. 30. Vm. — Alpen hell: 9. Nm. 29. Vm. — Tal dunstig: 3. Vm. u. Nm. 9. Vm. 13. Vm. 15. Nm. 20 Vm. 25. Nm. 26. Nm. 27. Vm. 29. Vm. 30. Vm. — Tal neblig: 3. Vm. 18. Vm. 25. Vm. — Sicht (Nebel): 1. bis 10^h 300 m, 27. bis $8^3/_4{}^h$ 200, $8^3/_4$–$9^1/_4{}^h$ 300. — Alpenglühen: 9. — Gewitter: 30. $15^1/_2$–$16^1/_4{}^h$ langsam NW n. S 6–7 km westlich vorüberziehend. — Schneegrenze: 4. 1200 m, 8. 700, 29. 1100. — **Rigi-Kulm.** Neuschnee: 1. 12 cm, 5. 32, 6. 12, 7. 13, 8. 13, 11. 7, 22. 4, 28. 5. — Schneehöhe: 5. 40 cm, 12. 65, 19. 35, 26. 20. — Tal neblig: 15. 16. 20. je Vm. — Nebelmeer: 17. 1600 m, 23. 1100, 24. 1100. — **Bevers.** Polarbanden: 4. früh. — Erste Bachstelzen: 27. — Erster Schwalben- u. Lerchenzug talwärts: 31. — Neuschnee: 5. 5.5 cm, 6. 1.5, 7. 15, 8. 33, 11. 15, 12. 2.5, 22. 1, 28. 4, 29. 2.1. — Schneehöhe: 5. 69 cm, 12. 107, 21. 78, 31. 45. — Lawinen: 30. II. — **Sitten.** Neuschnee: 11. 1 cm. — Schneehöhe: 6. 47 cm, 7. 36. — **Lugano.** N-Föhn: 5. sehr stark früh bis Nachts, 6. Vm. 7. Vm. bis Nachts, 10. 15–n, 11. Nm. 12. Ab. 14. Mitt. 16. Ab. — **Basel.** Abendrot: 9, $18^1/_2{}^h$. — NW-Sturm: 4. $19^3/_4$ bis $20^1/_4{}^h$, Donner in NW $23^1/_2{}^h$. — Neuschnee: 5. 0.5 cm. — **Säntis.** Alpen hell: 3. 4. Vm. kurz, 6. früh, 9. Vm. u. Nm. 13. 14. 15. 17. 23. Ab. 24. Vm. u. Mitt. 29. Vm. — Ebene hell: 3. 6. früh, 9. Nm. 27. Mitt. 29. Nm. u. Ab. 30. Vm. — Alpen dunstig: 2. 3. früh, 9 Vm. u. Mitt. 15. Ab. 16. Vm. 22. 23. Vm. u. Mitt. 24. Ab. 26. 27. 28. Nm. 29. Nm. u. Ab. 30. Vm. u. Nm. 31. Nm. u. Ab. — Ebene dunstig: 2. Nm. u. Ab. 17. Nm. 24. Nm. 25. 26. 27. Vm. u. Ab. 28. Nm. 29. Vm. 30. Nm. — Alpen neblig: 19. Ab. — Ebene neblig: 19. Ab. — Nebelmeer: 2. Vm. 1700–2000 m, 3. früh 1200, 4. Vm. 9. früh, 13. 12–1800, 14. 2000–2500 (schöne Nebelbilder), 15. Vm. u. Ab. 15–1800, 16. Vm. 13–1800, 17. Vm. bis Mitt. 1000–1200, 22. 15–1600, 23. 1400 bis 1500, 24. Vm. 1300, 26. Vm. Ebene bis 500, 27. Vm. Ebene, 31. Nm. bis Ab. 1700–2000. — Dämmerungserscheinungen: 3. 22. 23. 31. — Abendrot: 3. 22. — Neuschnee: 1. 10 cm, 2. 20, 5. 10, 6. 15, 7. 20, 8. 20, 9. 10, 10. 20, 11. 10, 12. 10, 18. 5, 19. 5, 22. 5, 28. 5, 29. 5. — Schneehöhe: 1. 180 cm, 5. 180, 12. 220, 19. 220, 26. 210, 31. 200 — Mittlere Höhe der Schneegrenze: 1. 1100, 6. 600, 9. 1200, 13. 900, 25. 1200, 31. 1200. — **St. Gotthard.** Nebelmeer: 9. früh auf dem Pass. — Neuschnee: 1. 2 cm, 5. 10, 7. 35, 8. 20, 19. 1, 22. 5, 23. 2, 27. 3, 28. 25, 29. 5, 30. 2. — Schneehöhe: 5. 200 cm, 12. 200, 19. 190, 26. 195.

April.

Bern. Alpen hell: **7.** Morg. **13 14.** je Mitt. **15.** Morg. **29.** Mitt. — Alpen klar: **6.** Vm. u. Nm. **7.** Mitt. **13. 14.** je Morg. **15.** Mitt. **22.** Morg. **28.** Mitt. **29.** Morg. — **Neuchâtel.** Ganze Alpenkette sichtbar: **15.** Ab. — Nebel auf dem See: **2. 3. 6.** je Vm. **28.** bis $10^{1}/_{2}^{h}$. — Joran: **7.** $15-20^{h}$ (stark), **16.** Nm. — Erster Kuckuckschrei am **12.** — **Altdorf.** Föhn: **12.** Ab. **15.** Nm. u. Ab. **25.** Vm. u. Nm. **29. 30.** — Schneegrenze: **10.** 700 m, **17.** 900. — **Zürich.** Alpen sichtbar: **2. 3.** Vm. **6.** Nm. **7. 11.** Nm. **13. 14.** Nm. **15.** Vm. **16. 19.** Vm. **29. 30.** — Alpen hell: **15.** Nm. **19.** früh teilw. klar. **21.** Nm. (klar). **25.** (klar), **28.** Nm. — Taldunst: **2.** Vm. **3.** Vm. **4.** Vm. **7.** Vm. **12.** Vm. **13.** Vm. **14.** Vm. **16.** Vm. **23.** Vm. **28.** Vm. **29.** Vm. **30.** Vm. — Tal neblig: **14.** Vm. **23.** Vm. — Sicht (Nebel): **6.** bis $8^{1}/_{2}^{h}$ 200 m, $8^{1}/_{2}-9^{h}$ 300 m. — Purpurlicht: **14.** — Nebensonne (links) **23.** Nm. — Alpenglühen: **25.** — Föhn: **19.** Vm. — Schneegrenze: **2.** 1250 m, **13.** 1350, **17.** 850, **20.** Morg. 900, Ab. 1200, **22.** 1300, **28.** 1400. — **Rigi-Kulm.** Tal neblig: **6.** Vm. — Neuschnee: **9** 8 cm, **10.** 10, **17.** 18, **20.** 10, **23.** 15, **28.** 3. — Nebelmeer: **1.** 1300 m. — **Bevers.** Dunstig: **29.** Ab. **30.** Mitt. — Neuschnee: **9.** 3.5, **10.** 8, **20.** 36, **21.** 0.5, **22.** 16, **23.** 20, **25.** 0.5. — Schneehöhe: **6.** 30 cm, **13.** 12, **23.** 45, **29.** 10. — Erstes Rotschwänzchen am **4.** — **Lugano.** N-Föhn: **17.** Vm. u. Nm. **20.** Vm. — **Basel.** Gewitter: **5.** $17^{3}/_{4}-18^{1}/_{2}^{h}$ von SW-NE u. E. — Abendrot: **23.** $19^{1}/_{2}^{h}$. — **Säntis.** Alpen hell: **1. 2.** Vm. u. Ab. **3. 6.** Mitt. u. Ab. **7. 11.** Nm. u. Ab. **13. 14.** Vm., Mitt. u. Ab., **15. 16.** früh, **18.** früh, **28.** früh u. Ab. **29.** — Ebene hell: **2.** Ab. **3. 6.** Mitt. u. Ab. **7. 11.** Ab. **12.** Ab. **13. 14.** Vm., Mitt. u. Ab. **15. 16.** Vm. u. Mitt. **17.** Ab. **18.** früh, **20.** Ab. **22.** Ab. **28.** Ab. **29.** — Alpen dunstig: **2.** Nm. **4.** Vm. u. Mitt. **5.** Vm. **6.** Vm. **11.** Mitt. **12.** früh u. Nm. **14.** Nm. **16.** Vm. **17.** Ab. **19.** Vm. u. Mitt. **20.** Ab. **22.** früh u. Ab. **23.** früh u. Ab. **24. 25. 26.** früh, **30.** — Ebene dunstig: **1.** Ab. **2.** Vm. u. Nm. **4.** Vm. u. Mitt. **5.** Vm. **6.** Nm. **11.** Nm. **12.** Vm. u. Nm. **14.** Nm. **19.** Vm. u. Mitt. **22.** früh. **23.** früh u. Ab. **24.** Vm. u. Nm. **25. 30.** — Nebelmeer: **1.** 13–1500 m, **2.** Ebene, **6.** Vm. **12.** früh, **24.** früh u. Ab. **26.** früh, **28.** früh 1500–2000. — Dämmerungserscheinungen: **1. 2. 3. 6. 12. 13. 14. 15.** — Neuschnee: **8.** 5 cm, **9.** 15, **10.** 20, **11.** 10, **17.** 10, **20.** 10, **21.** 10, **24.** 5. — Mittlere Höhe der Schneedecke: **2.** 200 cm, **9.** 180, **16.** 180, **23.** 200, **30.** 180. — Mittlere Höhe der Schneegrenze: **2.** 1300 m, **10.** 900, **16.** 1300, **18.** 1100, **23.** 1300, **30.** 1500. — **St. Gotthard.** Nebelmeer: **4.** im S bis 8h. — Neuschnee: **10.** 35 cm, **17.** 25, **18.** 2, **19.** 1, **20.** 15, **21.** 3, **22.** 1, **23.** 3, **24.** 25, **25.** 6, **26.** 5, **27.** 5, **28.** 10. — Schneehöhe: **2.** 180 m, **9.** 150, **16.** 135, **23.** 160, **30.** 200.

Mai.

Bern. Alpen hell: **1.** Vm. **2.** Nm. — Alpen klar: **2.** Vm. **12.** u. **20.** je Vm. u. Nm. — Gewitter: **2.** $17^{1}/_{2}-17^{55}$ (Donner im SE–E), **3.** $12^{10}-12^{40}$ SW–W, **22.** $14^{32}-15^{15}$ NW–W, **23.** $13^{14}-15^{48}$ NE–NW, **31.** $0^{55}-1^{10}$ N–W. — **Neuchâtel.** Nebel am Chaumont: **4. 13. 14. 19.** je Vm. **29.** Mitt. **30.** Vm. — Alpen sichtbar: **11.** gegen Ab. **30.** (ganze Kette) gegen Ab. — **2.** Gewitter im S von $19^{1}/_{4}-21$, **3.** zwischen 15 u. 16^{h} Donnerschläge im S, **24.** $7-9^{1}/_{2}^{h}$ Nebel auf dem See, **31.** Gewitter im S von $1-3^{h}$. — Joran: **7.** bis 12^{h} (stark), **12.** von $14-21^{h}$, **27.** während des ganzen Abends (stark), **31.** $12-16^{h}$ (stark). — **Altdorf.** Föhn: **1.** Vm. **2.** Nm. **16.** Nm. bis Nachts. — **7. 8. 9.** Schnee bis auf 700 m herab. — **Zürich.** Alpen sichtbar: **1. 2.** je Vm. **10.** Vm. (teilweise), **12.** Vm. (schwach) u. Nm. **20.** Nm. (schwach). **29.** früh. — Alpen klar: **16.** Nm. teilw. — Alpen hell: **30.** Nm. — Tal neblig: **1.** Vm. (Limmattal), **10.** bis $8^{1}/_{2}^{h}$. **11.** Vm. **20.** bis $9^{1}/_{2}^{h}$. — Dunst im Tal: **11. 12.** je Vm. — Purpurlicht: **11.** Ab. — Föhnlücke: **1.** Vm. bis $8^{1}/_{2}^{h}$. — Gewitter: **16.** $14^{15}-14^{20}$ Donnerrollen im NNW, **22.** $12^{1}/_{2}^{h}$ Donner im W, **31.** $2^{1}/_{2}^{h}$ kurzes Gewitter mit Regen, $13^{01}-13^{14}$ Donnerrollen. — Schneegrenze: **3.** 1500 m, **7.** 650, **14.** 1250, **19.** 1400. — **Rigi-Kulm.** Neuschnee: **6.** 5 cm, **7.** 38, **8.** 3, **9.** 18, **14.** 8, **16.** 5, **18.** 5, **19.** 5. — Totale Schneehöhe: **14.** 20 cm. — **Bevers.** Neuschnee: **6.** 3 cm, **7.** 7, **8.** 3, **9.** 1, **19.** 2. — Boden schneebedeckt: **6.** bis $9^{1}/_{2}^{h}$, **7.** bis $13^{1}/_{2}^{h}$, **9.** bis 10, **18.** bis 11^{h}, **19.** id. — **1.** Talsohle mehr als $^{1}/_{2}$ schneefrei. **15./16.** (Nachts) Lawinen und Rüfen. — **Sitten.** Dunst: **6.** Vm. **10. 11. 12.** Vm. u. Nm. **20. 21. 22. 23. 24. 25.** u. **26.**, **27.** Vm. u. Nm. **28.** id. — Hochnebel: **17.** Vm. bis Nm. **18.** (bis 1000 m), **19.** Vm. — **8.** Nm. Schnee in den Bergen. — **Lugano.** N-Föhn: **7.** Vm. 3 u. Nm. 4 Stunden lang, **25.** Nm. — **8.** Vm. Schnee auf Mte. Brè und San Salvatore. — **Basel.** Purpurlicht: **11.** $19^{3}/_{4}^{h}$. — Gewitter: **2.** $14^{04}-15^{20}$ Donner im W (Gewitter zog vorüber im N von W–E, **3.** $13^{52}-14^{25}$ (Gewitter zog 2 km nördl. vorüber), **22.** $14^{40}-16^{h}$ Donner, $16^{40}-17^{1}/_{4}^{h}$ Gewitter NNE–SSW, **23.** $12^{03}-12^{1}/_{4}^{h}$, $13^{30}-13^{1}/_{2}^{h}$ Donner, **30.** $23^{1}/_{2}^{h}$ Blitze, **31.** zwischen 0 u. 2^{h} Gewitter. — **Säntis.** Alpen hell: **1.** Nachts. **2.** Nm. (teilw.) u. Nachts. **3.** u. **10.** Vm. früh (teilw.), **12.** Vm. u. $16^{1}/_{2}^{h}$ (teilw.), **16.** Vm. (teilw.), **17.** bis $10^{1}/_{2}^{h}$, **19.** Nachts (teilw.), **20.** bis $10^{1}/_{2}^{h}$ u. Nachts, **21.** bis $10^{1}/_{2}^{h}$ u. Nachts (tw.), **25.** Vm. (teilw.), **26.** Vm. u. Nachts, **27.** (teilw.) Vm. früh u. Nm. **30.** (teilw.) $16^{1}/_{2}^{h}$ bis Nachts, **31.** $10^{1}/_{2}^{h}$ (teilw.). — Ebene hell: **1.** $10^{1}/_{2}^{h}$ (teilw.) u. Nm. **2. 11.** Nachts, **12.** Vm. u. Nachts, **16.** Nachts, **19.** Nachts (teilw.), **20.** Nachts, **21.** $10^{1}/_{2}^{h}$ (teilw.) u. Nachts, **26.** Vm. u. Nachts, **27.** $16^{1}/_{2}^{h}$, **30.** $16^{1}/_{2}^{h}$ bis Nachts, **31.** Vm. (teilw.). — Nebelmeer: **4. 14.** Nachts (1000–1500). **15.** Vm. (14–1500 m). **17.** Vm. — Alpen dunstig: **1.** bis Nm. **2.** bis Mitt. **4.** Vm. früh (teilw.). **8.** Morg. u. Mitt. **10.** Vm. **14.** Nachts. **15.** bis $16^{1}/_{2}^{h}$. **16.** Nm. u. Nachts (tw.). **25.** Vm. früh u. $16^{1}/_{2}^{h}$. **26.** $16^{1}/_{2}^{h}$. **31.** Vm. früh. — Ebene dunstig: **1.** Morg. u. Mitt. **3.** Vm. früh. **8.** Morg. u. Mitt. **10.** Vm. **15.** Nm. **16.** bis $16^{1}/_{2}^{h}$. **20.** bis $10^{1}/_{2}^{h}$ (teilw.). **21.** früh. **25.** Vm. u. $16^{1}/_{2}^{h}$. **26.** $16^{1}/_{2}^{h}$ (teilw.). **27.** Vm. früh (teilw.) u. Mitt. — Dämmerungserscheinung: **26.** Ab. — Gewitter: **3.** 18^{h} im NE. **21.** Nachts Gewitter u. Donner im S. **22.** 14^{h} Gewitter im E. — Neuschnee: **4.** 5 cm, **5.** 15, **6.** 15, **7.** 20, **8.** 5, **9.** 20, **14.** 30, **18.** 10, **23.** 3, **24.** 5. — Mittlere Höhe der Schneedecke: **1.** 200 cm, **7.** 200, **14.** 210, **21.** 190, **28.** 170, **31.** 180. — Mittlere Höhe der Schneegrenze: **1.** 1500 m, **8.** 800, **10.** 800, **14.** 900, **19.** 1300, **28.** 1900, **31.** 1800. — **St. Gotthard.** Neuschnee: **4.** 3 cm, **7.** 2, **14.** 30, **15.** 20, **16.** 50, **17.** 10, **18.** 5. — Totale Schneehöhe: **7.** 1.85 m, **14.** 2.05, **21.** 2.55, **28.** 1.90. — Gewitter: **15.** Gegen Abend Blitze.

Juni.

Bern. Alpen schwach sichtbar: **13.** Vm. — Alpen sichtbar: **12.** Vm. — Alpen hell: **12.** Mitt. **16.** u. **21.** Vm. — Alpen klar: **2.** Vm. **11.** Vm. u. Mitt. **21.** Mitt. — Dunst: **22.** Vm. früh. **23. 24.** Vm. — **Neuchâtel.** Nebel auf dem See u. am Chaumont: **2.** Vm. — Alpen sichtbar: **6.** Nm. (teilw.). **11.** u. **12.** je Nm. **13.** u. **16.** Nm. (teilw.). — Joran: **11.** Ab. (stark). **23.** $17^{1}/_{2}-20^{1}/_{2}^{h}$ (stark). — Gewitter: **22.** 11 bis 12^{h} Donner im SW, Nm. Donner. — **Altdorf.** Föhn: **2.** Nm. **13.** Vm. — **Zürich.** Alpen sichtbar: **1.** Nm. (teilw.), **2.** Vm. **3.** Vm. (teilw.), **9.** u. **12.** je Vm. **21. 29.** u. **30.** Vm. (schwach). — Alpen hell: **9.** Nm. (Ab. klar). — Taldunst: **5. 22. 24.** je Vm. — Neblig: **23. 26.** Morg. — Purpurlicht: **30.** Ab. — Gewitter: **12.** $18-19^{h}$ von NW–SE u. $19^{1}/_{2}-20^{05}$ von NW–SE, **18.** $15^{3}/_{4}-16^{07}$ von WNW–E. — Donner: **5.** Ab. im S, **20.** 18^{10} im NE, 20^{h} im SW. — Föhnlücken: **9.** u. **12.** Vm. — Schneegrenze: **7. 9. 12.** 1800 m, **14. 17.** 1000. — **Rigi-Kulm.** Tal neblig: **5.** Vm. u. Nm. **16.** Vm. **23.** Vm. **26.** Vm. — Neuschnee: **3.** 5 cm, **4.** 8. — **Bevers.** Neuschnee: **3.** $^{1}/_{2}$ cm, **4.** 3, **14.** 3. — Schneegrenze: **1.** 1900 m, **19.** nördl. Berghänge 2000, südl. Berghänge 2400. — Boden schneebedeckt: **3.** von 20^{h} an (Talboden ober- und unterhalb schon mittags), **4.** bis 10^{h}, **14.** bis ca. 10^{h}. — **Sitten.** Höhennebel: **6.** von 20^{h} an, **23.** Vm. — Talnebel: **23.** Vm. Dunst: **5.** Vm. u. Mitt. **9.** Mitt. **10.** Vm. u. Mitt. **11.** Vm. **12.** Vm. u. Mitt. **20. 21. 22.** Vm. u. Mitt. **23.** Nm. **24. 25. 26. 27. 28.** Vm. u. Mitt. **29. 30.** — Neuschnee: **3.** bis 1600 m. — **Lugano.** N-Föhn: **1.** Nm. **19.** Nachts. **20.** Nm. **25.** Nachts. **26.** Vm. u. Mitt. — **Basel.** Gewitter: **5.** $10^{55}-10^{58}$ dreimal Donner, 16^{h} Donner. **12.** $16^{58}-17^{1}/_{2}^{h}$ Donner aus SW, $18-19^{27}$ ↯^{2} SW–E, **18.** 12^{27} u. 12^{29} Blitze im SW, $13^{1}/_{2}-13^{40}$ Donner. **22.** $16^{50}-17^{1}/_{2}^{h}$ u. $17^{40}-18^{1}/_{4}^{h}$ Gewitter von W–E (Donner bis $20^{1}/_{2}^{h}$). **25.** $13^{29}-13^{41}$ Gewitter (östlich?). — **Säntis.** Alpen hell: **1.** Nachts. **2.** bis $16^{1}/_{2}^{h}$. **5.** Vm. u. Nm. (teilw.). **9.** Nm. **11.** Vm. **12.** bis $16^{1}/_{2}^{h}$ (teilw.). **20.** Nachts. **21.** $16^{1}/_{2}^{h}$ (teilw.). **22.** Nachts (teilw.). **27.** Vm. früh. **29.** u. **30.** Nachts. — Ebene hell: **1.** Nachts. **2.** bis Mitt. **5.** Vm. früh (teilw.) u. Ab. **9.** Nm. **11.** Vm. früh (teilw.) u. Mitt. **12.** Vm. früh. **20.** Nachts. **22.** u. **27.** Nachts (teilw.). **28.** Vm. früh. **29.** u. **30.** Nachts. — Alpen dunstig: **5.** u. **9.** Mitt. **11.** $16^{1}/_{2}^{h}$. **13.** bis $16^{1}/_{2}^{h}$. **18.** $10^{1}/_{2}^{h}$. **21.** $10^{1}/_{2}^{h}$ bis Mitt. u. Nachts. **24.** $7^{1}/_{2}^{h}$. **27.** $10^{1}/_{2}^{h}$ u. Nachts. **28.** Vm. früh. **29.** $10^{1}/_{2}^{h}$. **30.** Vm. früh (teilw.) u. $10^{1}/_{2}^{h}$. — Ebene dunstig: **2.** $16^{1}/_{2}^{h}$ (teilw.). **5.** Nm. (teilw.). **9.** Mitt. **11.** $10^{1}/_{2}^{h}$ (teilw.). **13.** u. **18.** je $10^{1}/_{2}^{h}$. **21.** $10^{1}/_{2}^{h}$ bis Mitt. $16^{1}/_{2}^{h}$ (teilw.). **24.** Vm. früh. **27. 29.** u. **30.** je $10^{1}/_{2}^{h}$. — Ebene Nebelmeer: **5.** $10^{1}/_{2}^{h}$ (teilw.). **11.** $16^{1}/_{2}^{h}$. **27. 30.** früh (teilw.). — Abendrot: **21.** (stark). **30.** (u. Dämmerungserscheinung). — Neuschnee: **4.** 50 cm, **5.** 15, **7.** 15, **8.** 5, **11.** 10, **15.** 5, **16.** 10, **19.** 15, **20.** 20, **26.** 10, **29.** 2. — Gewitter: **2.** im W um 16^{h}. **12.** $19^{1}/_{2}-19^{50}$ im E, $20^{20}-20^{1}/_{2}^{h}$ über Station. **22.** 13^{h} Donner im E, $14^{1}/_{2}^{h}$ Gewitter im SW, 15^{h} ↯ u. △ über Station, 18^{20} im NE, 19^{10} über Station, 21^{h} im NE. **28.** $19^{20}-19^{1}/_{2}^{h}$ aus N kommend. — Mittlere Höhe der Schneedecke: **1.** 180 cm, **4.** 190, **11.** 180, **18.** 160, **25.** 130, **30.** 110. — Mittlere Höhe der Schneegrenze: **1.** 1800 m, **5.** 1500, **11.** 1800, **18.** 1800, **25.** 1900, **30.** 2000. — **St. Gotthard.** Nebelmeer: **21.** Ab. (im S). — Neuschnee: **3.** 7 cm, **4.** 5, **7.** 2, **15.** 2, **19.** 3. — Totale Schneehöhe: **4.** 175 cm, **11** 145, **18.** 85, **25.** 48.

Juli.

Bern. Alpen sichtbar: **4.** Vm. schwach. — Alpen hell: **25.** Vm. — Alpen klar: **23. 24.** Vm. u. Nm. — Dunst: **2.** Vm. — Donner: **19.** $22^1/_2$–23^h einigemal. — **Neuchâtel.** Alpen sichtbar: **23.** — Joran: **10.** Ab. (stark). **14.** 17^h. **19.** von $21^3/_4{}^h$ an (stark). **20.** Ab. **30.** Nm. (stark). — Gewitter: **19.** $20^1/_2{}^h$ an Blitze im NW und N. **25.** $7^1/_4$–$7^1/_2{}^h$ Donner im NE. — **Altdorf.** Dunstig: **13.** Nm. — Föhn: **14.** Nm. (zeitw.). **19.** Vm. früh. — Ferngewitter: **20.** Vm. — **Zürich.** Alpen sichtbar: **1.** Vm. (schwach). **15.** Vm. **18.** Ab. (schwach). **24.** Vm. (schwach). — Alpen klar: **19.** früh. **23.** Nm. — Gewitter: **4.** 7^{10} Donner im SSE u. 14^{55}–$15^1/_4{}^h$ Gewitter NW-SE. **5.** 13^{50}–14^{10} W-E. **14.** $15^1/_2$–20h S-NNW. **15.** 19^{10}–$20^1/_2{}^h$ Ferngewitter im SW. **16.** 13^{12}–17^h. **19.** 15^{50}–17^h W-E u. Nachts (19./20.). **28.** 9^{00} Donner im SW u. 13^{10} dreimal im SW. — Schneegrenze: **27.** 1500 m. — **Rigi-Kulm.** Nebel im Tal: **2.** Vm. — Tal neblig: **17.** Vm. — Neuschnee: **28.** 5 cm. — **Bevers.** Neuschnee: **28.** 3 cm (Boden schneebedeckt bis 11^h). — Schneegrenze: **12.** 2400 m, **29.** 1750 m, **30.** 2000 m, **31.** 2200 m. — **Sitten.** Talnebel: **7. 8.** u. **10.** je Vm. — Höhennebel: **7.** Vm. u. Ab. **8. 9. 10.** u. **30.** je Vm. — Dunst: **1. 2. 3.** Vm. u. Nm. **5. 10.** Nm. **13.** Vm. u. Nm. **14.** Vm. **15.** Nm. **16. 17. 18. 19.** Vm. u. Nm. **23.** Nm. **24.** Vm. **25.** u. **26.** je Nm. — Donner: **7.** $16^1/_2{}^h$. — Neuschnee: **28.** bis 1000 m. — **Lugano.** Nordföhn: **9.** Nm. **10./11.** Nachts. **11.** Vm. **21.** Vm. **22.** Nm. **27.** Nm. u. Nachts. **28.** Vm. u. Mitt. **29.** Nm. **30.** Nm. u. Nachts. **31.** Nm. — Gewitter: **7.** Nm. l. Gewitter in der Umgebung von Lugano. — **Basel.** Gewitter: **3.** $17^1/_2$–$18^1/_4{}^h$ Donner im SW. **4.** Donner $6^1/_2$–$9^1/_4{}^h$. **5.** 22^h Blitze im SE. **6.** $0^1/_4$–$0^1/_2{}^h$ Donner im SE, 5^h Donner, 12^{55}–14^h Gewitter W-E. **14.** $21^3/_4{}^h$ Blitze im NE. **15.** $20^1/_2$–22^h Blitze im SE (?). **16.** 16^{01}–16^{03} Donner. **19.** Donner im SE 16 u. 17^{37}–17^{45}, 18^{57} Donner, $\angle_4{}^2$ 21–22 (Gewitter zog vorüber im N), Gewitter 22^{12} bis 23^h ca. W-E. **25.** $6^1/_2$ bis ca. 9^h Donner im W. **27.** $10^1/_2{}^h$ u. 13^{17} Donner. **28.** 11^{32}–$11^3/_4{}^h$ viermal Donner im S. — Abendrot: **16.** (schwach). **21.** — **Säntis.** Alpen hell: **1.** Vm. früh u. Nachts. **13.** Vm. u. Nachts. **17.** Vm. früh (teilw.). **18.** (Nm. teilw., dann ganz). **19.** (Nm. nur teilw.). **23.** teilw. (Nachts ganz). **24. 25.** Vm. früh. — Ebene hell: **3.** Nachts. **10.** Mitt. (teilw.). **13.** Vm. u. Nachts. **14.** Nachts (teilw.). **16.** $16^1/_2{}^h$ (teilw.). **18.** Nachts. **19.** u. **23.** je Vm. u. Nachts. **25.** Vm. früh. **31.** Nachts (teilw.). — Alpen dunstig: **1.** $10^1/_2{}^h$. **5.** Nachts. **6.** Vm. früh. **10.** Mitt. **12.** Nachts. **13.** Nm. **14.** Vm. früh u. Nachts. **16.** Nm. u. Nachts. **17.** Nachts. **18.** Vm. **31.** Nachts. — Ebene dunstig: **1.** Vm. **5.** Nachts. **13.** Nm. **14.** Vm. früh. **17.** Nm. u. Nachts. **18.** bis $16^1/_2{}^h$. **19.** u. **24.** je Nm. — Ebene Nebelmeer: **1.** Nachts (auch Appenzell). **6.** u. **17.** je Vm. früh. — Abendrot (stark): **13. 16. 17. 18. 24.** u. **31.** — Dämmerungserscheinungen: **13. 17. 18.** u. **23.** je Ab. — Gewitter: **11.** $19^1/_2{}^h$ Gewitter im S. **14.** 15^h Gewitter im SE. **16.** 13^h Gewitter im NW. **19.** 18^{10} Gewitter von W u. E. **30.** starke Spitzenentladung. — Neuschnee: **12.** 2 cm, **28.** 25, **29.** 20, **30.** 15. — Mittlere Höhe der Schneedecke: **1.** 100 cm, **5.** 60, **28.** 50 bis 100, **30.** 50–60; **9.** Gipfel schneefrei. — Mittlere Höhe der Schneegrenze: **1.** 2000 m, **5.** 2100, **28.** 14–1500. — **St. Gotthard.** Nebelmeer: **21.** Ab. (im S-Tal), **24.** Ab. (auf dem Pass). — Neuschnee: **28.** 5 cm.

August.

Bern. Alpen sichtbar: **17.** Vm. **20.** Nm. (schwach). **21.** Vm. (schwach) u. Nm. **22.** u. **23.** je Nm. (schwach). **28.–30.** Nm. (schwach). — Alpen hell: **26.** Nm. u. Nachts. — Alpen klar: **10.** Nm. **13.** u. **14.** je Vm. u. Nm. **24.** u. **25.** je Vm. u. Nm. — Dunst: **27.** Vm. — Donner: **3.** 20^{40} zweimal. **7.** 19^{50}. **8.** 3^{50}. — **Neuchâtel.** Alpen sichtbar: **13.** Vm. u. Nm. (alle). **21.** Ab. **22.** 22–23^h. **25.** Nm. u. Ab. — Nebel am anderen Ufer: **30. 31.** früh. — Joran: **9.** Ab. — Gewitter: **3.** Gegen 15^h einige Donnerschläge im N, 19–$19^3/_4{}^h$ starkes Gewitter mit Fortsetzung im S bis 21^h. **17.** 10–$12^3/_4{}^h$ Donner im N. — **Altdorf.** Donner: **3.** 19^h fern. **17.** $13^1/_2{}^h$ dreimal. — **Zürich.** Alpen sichtbar: **11.** früh. **13.** Nm. **14.** Vm. u. Nm. **15.** Vm. (schwach). **24.** Vm. **25.** Vm. früh u. Ab. (schwach). **26.** (schwach) Vm. u. Ab. — Taldunst: **7.** u. **14.** je Vm. **17.** Vm. (stark). **23.** Vm. (leicht). **25.** Vm. **26.** Vm. (stark). — Tal neblig: **18.** u. **20.** je Vm. — Alpenglühen: **24.** Ab. (schwach). — Purpurlicht: **9.** Ab. **15.** Ab. **25.** Ab. (stark). **27.** Ab. — Wolkenröte: **13.** Ab. (auf Ci). **21.** Ab. — Gewitter: **7.** 16^{44}–16^{50} von W-E, 18^{42}–18^{47} von W nach E. **17.** $14^3/_4$–16^{54} von SSW-NW, dann nach NNE. — **Rigi-Kulm.** Nebelmeer: **29.** Vm. 1200 m. — Tal neblig: **1. 2.** u. **3.** je Vm. **6.** Vm. u. Nm. — **Bevers.** Nebelmeer: **28.** 1900 m. **22.** Vm. leichter Nebel am Inn. — Schneegrenze: **4. 8.** 2200 m, **9.** Nordseite 1900, Südseite 2200 m. — **Sitten.** Talnebel: **4.** u. **5.** je Vm. — Höhennebel: **5.** Vm. — Dunst: **1. 2. 3. 5.** Nm. u. Nachts. **6. 7.** Vm. u. Nm. **8.** Nachts. **9.** Vm. u. Nm. **10. 12.** Nachts. **13.–22.** und **24.–31.** jeweils den ganzen Tag. — Neuschnee: **8.** bis 1600 m. — **Lugano.** Nordföhn: **8.** Mitt. **23.** — **Basel.** Gewitter: **5.** 17^{46}–17^{55} Donner im W. **17.** Gewitter von W-NE 13–13^{58} u. 13^{48}–15^h von W-E. — Abendrot: **12.** 20^h auf acu. **13.** 20^h. — **Säntis.** Alpen hell: **1.** Vm. **2.** Vm. früh u. $16^1/_2{}^h$ teilw., Nachts ganz. **3.** Vm. früh u. Nachts. **9.** $10^1/_2{}^h$. **10.** Vm. **11.** Vm. (teilw.). **13. 14. 15.** Nachts. **16.** Vm. früh (teilw.) u. Nachts. **20.** Nachts (teilw.) **21.** (teilw.). **22.** Vm. **24. 25. 26. 27.** Nm. u. Nachts (teilw.). **28. 29.** — Ebene hell: **1.** Nachts. **2.** Nm. (teilw.). **3.** u. **6.** je Nachts. **9.** $10^1/_2{}^h$ (teilw.). **10.** Mitt. (teilw.). **11.** Vm. **13.** Nm. **14.** von $10^1/_2{}^h$ an. **15.** u. **16.** je Nachts. **17.** Vm. **20.** Nm. (teilw.) u. Nachts (teilw.). **21. 24. 25. 26. 27.** Nachts. **28.** id. **29. 30.** $10^1/_2{}^h$. — Alpen dunstig: **1.** Nm. **2.** Mitt. **3.** $10^1/_2{}^h$ u. $16^1/_2{}^h$. **4.** Vm. **6.** Vm. früh u. Nm. **9.** Mitt. u. Nachts. **10.** $16^1/_2{}^h$. **11.** Mitt. **15.** Vm. u. Nm. **16.** id. **17.** Vm. u. Mitt. **20.** $16^1/_2{}^h$. **29.** Mitt. **30. 31.** — Ebene dunstig: **1.** $16^1/_2{}^h$. **2.** Mitt. **3.** $10^1/_2{}^h$ u. $16^1/_2{}^h$. **4.** Vm. **6.** Vm. früh u. Nm. **9.** Mitt. u. Nachts. **10.** $16^1/_2{}^h$. **11.** Mitt. **13.** Vm. früh u. Mitt. **14.** Vm. früh. **15.** Vm. u. Nm. **16.** bis Ab. **17.** Mitt. **29.** id. **30.** Vm. früh, Nm. u. Nachts. — Nebelmeer: **1.** bis Mitt. 1600–2000 m, **2.** Vm. früh 900, **3.** Vm. früh, **9.** id., **10.** bis 11^h 7–800, **22.** Vm. früh (mit Lücken), **27.** Nm. 1500–2000, **28.** Vm. früh 1000–1600 u. Nm. 1800. — Dämmerungserscheinungen: **25. 26. 28. 29.** u. **31.** je Ab. — Gewitter: **3.** Nachts Blitze im SW. **5.** $14^1/_2{}^h$ Gewitter im NE, 17^h Donner. **6.** 16^h Donner im SW. — Neuschnee: **8.** 15 cm, **9.** 10. — Mittlere Höhe der Schneedecke: **1.** 40–50 cm, **6.** 40, **10.** 50. **20.** Gipfel schneefrei. — Mittlere Höhe der Schneegrenze: **1.** 1600 m, **6.** 2000, **10.** 2000. — **St. Gotthard.** Nebelmeer in den südl. Tälern: **2.** Vm. **9.** Nachts. **25.** id. **27.** Vm. — Nebel auf dem Pass: **28.** u. **30.** je Nachts.

September.

Bern. Alpen sichtbar: **3.** Vm. **8. 14. 20.** je Nm. — Alpen hell: **4.** Vm. **15. 17. 19.** je Nm. — Alpen klar: **9. 16. 18.** je Nm. **19.** Vm. — Donner: **2.** $14^3/_4{}^h$. — **Neuchâtel.** Nebel auf dem See: **6.** bis 10^h, **18.** Vm. (dicht), **20. 22. 23. 25.** je Vm. — Joran: **7.** Ab. (stark). **22.** 16–20^h (stark). **28.** 18–20^h (stark). **29.** $15^1/_2$–20^h (ziemlich stark). — **Altdorf.** Donner: **5.** $17^1/_4{}^h$ im NW. **10.** 17^{05} im SE (stark). **12.** 19^{05} im NW. **21.** 19^{35}. — **Zürich.** Alpen sichtbar: **9.** Nm. (schwach). **11.** Vm. früh. **14.** Nm. **15.** Nm. (schwach). **17.** (schwach). **18.** Nm. (schw.) **19.** (schwach). **26.** Nm. **27.** Nm. (teilw.). — Taldunst: **4.** Vm. (stark). **8.** Vm. (leicht). **9.** Vm. von $8^1/_2{}^h$ an. **11.** Vm. (stark). **14. 15.** je Nm. **17. 18.** Vm. **19. 28. 30.** je Vm. — Tal neblig: **9.** bis $8^1/_2{}^h$. **14.** bis 9^h. **15.** Vm. **21.** bis 8^h. **22.** Vm. **23.** bis $8^1/_2{}^h$. **24.** Vm. — Hochnebel: **6.** Vm. — Abendrot: **9.** (starke Wolkenröte). — Purpurlicht: **8. 17. 18. 19. 20.** — Gewitter: **4.** Ab. Ferngewitter im N. **12.** $18^3/_4$–19^h Blitze im S. — **Rigi-Kulm.** Tal neblig: **3.** Vm. **6.** Nm. **17. 24.** u. **26.** je Vm. — Gewitter: **21.** Nachts im E. — Neuschnee: **30.** 4 cm. — **Bevers.** Nebel im Tal: **14.** — Neuschnee: **28.** bis 2200 m. — **Sitten.** Dunst: **1.** Vm. u. Nm. **2.** Nm. u. Nachts. **3.** u. **4.** je Vm. u. Nm. **6. 7. 8.** Nm. u. Nachts. **9.–12.** je Vm. u. Nm. **14.** id. **15.–25.** den ganzen Tag. **29.** Nm. u. Nachts. **30.** — **Basel.** Gewitter: **3.** 15^{41} Donner, 16^{05}–16^{17} Gewitter von W-E, 16^{39} Donner. **4.** 21–22^{50} Blitze im E, 22^{50}–$23^1/_4{}^h$ Gewitter. **12.** 17^{14}–17^{26} Donner, 20^{38}–20^{40} Gewitter im W, 21^{22} $\angle_4$. — **Säntis.** Alpen hell: **1. 2.** Vm. (teilw.). **4.** Vm. **8.** Nachts. **9.** Vm. u. Nm. (teilw.). **11.** Vm. **14.** Vm. u. Nachts. **15. 16.** früh u. Vm. (teilw.). **17. 18. 19. 20.** Vm. u. Nachts. **21.** früh. **24.** id. u. Vm. (teilw.). — Ebene hell: **1. 2.** früh (teilw.) u. Nachts. **3.** Vm. (teilw.), Nm. u. Nachts. **9.** $10^1/_2{}^h$ Nm. u. Nachts. **10.** Vm. (teilw.). **11.** Vm. **14.** früh (tw.), Nm. u. Nachts. **15.** Nm. u. Nachts. **16.** Vm. **17.** Nm. u. Nachts. **18. 19.** (ausgenommen früh Morg.). **20.** Nachts. **21.** Mitt. (teilw.). **23.** Nachts (teilw.). **24.** Nachts. **30.** Nachts (teilw.). — Alpen dunstig: **3. 10. 12.** je Vm. **16.** Mitt. **20.** Nm. **21.** Vm. u. Nm. **27.** Nm. **28.** Vm. u. Mitt. — Ebene dunstig: **2.** Vm. (teilw.) u. Nm. **9.** früh (teilw.) u. Mitt. **10.** früh (teilw.). **12.** Vm. **14.** id. **20.** bis Ab. **21.** Vm. u. Nm. **24.** Nm. **27.** Nm. **28.** Vm. u. Mitt. — Nebelmeer: **4.** Vm. **8.** von $17^1/_2{}^h$ an 14–1500 m, **14.** früh (lückenhaft). **15.** früh (teilw.). **17.** Vm. **19.** früh (teilw.). **26.** $10^1/_2{}^h$. — Dämmerungserscheinungen: **1. 2. 9. 11. 14. 15. 17. 18. 19. 20. 21.** je Ab. — Gewitter: **3.** $19^1/_2{}^h$ im W. **12.** Nm. im SW. **22.** $15^1/_2{}^h$ Donner im S. — Neuschnee: **25.** 5 cm. — Mittlere Höhe der Schneegrenze: **25.** 2200 m. — Mittlere Höhe der Schneedecke: **25.** 5 cm. (**26.** Gipfel schneefrei). — **St. Gotthard.** Nebelmeer: **2.** von 10^h auf Pass. **14.** Nachts im S-Tal. **20.** Nachts auf Pass. **22.** Vm. im S-Tal. **23.** Vm. im S-Tal (bis ca. 10^h).

Oktober.

Bern. Alpen sichtbar: **9** Vm. früh. **12.** Mitt. **15.** Mitt. **27.** Vm. früh. **29.** Vm. u. Ab. **30.** Vm. früh. — Alpen hell: **6.** Mitt. **7.** Vm. **9.** Mitt. **11.** Mitt. **12.** Vm. früh. **13.** Vm. früh. **17.** Mitt. **25.** Vm. früh. **27.**

Mitt. — Alpen klar: **11.** Vm. früh. **13.** Mitt. **14.** Vm. früh. **16.** Vm. **17.** Vm. früh. **25.** Mitt. **28.** Vm. — Neblig: **2.** $7^1/_2$–24^h. **3.** — **Neuchâtel.** Alpen sichtbar: **14.** Mitt. **15.** Vm. früh. **25.** Vm. früh. **27.** Nm. — Nebel auf dem See: **3.** Vm. **5.** Vm. — Joran: **10.** Vm. **11.** Ab. **26.** zeitw. — **Altdorf.** Föhn: **25.** Mitt. **28.** Nm. **29.** Vm. **30.** früh u. Ab. **31.** — Schneegrenze: **11.** 1200 m, **24.** 1100, **25.** 1000, **26.** 900. — **Zürich.** Alpen sichtbar: **11.** Vm. **13.** Vm. **15.** Vm. **16.** Vm. **17.** Vm. **25.** Vm. **28.** **29.** **30.** Vm. — Alpen hell: **12.** Vm. **27.** Vm. **30.** Nm. — Taldunst: **8.** Vm. **11.** Vm. **15.** Vm. **16.** Vm. **19.** Vm. **27.** Vm. **29.** Nm. — Tal neblig: **1.** Vm. früh. **7.** Vm. früh. **20.** Vm. **28.** Vm. **30.** Vm. — Purpurlicht: **6.** Ab. — Föhnmauer: **14.** Vm. **30.** Vm. — Schneegrenze: **9.** 2350 m, **12.** 1900, **25.** 1300, **26.** 900, **27.** 800, **30.** 1500. — **Rigi-Kulm.** Nebelmeer: **2.** 1300 m, **3.** 1400, **4.** 1700, **5.** 800, **6.** 600. — Tal neblig: **19.** Vm. **20.** Vm. **22.** Vm. — **Sitten.** Schneegrenze: **8.** 2500 m, **23.** 2200, **24.** früh 1700, Ab. 1250. — **Lugano.** Nordföhn: **11.** Vm. **24.** **26.** Nm. **27.** Vm. — **Basel.** Abendrot: **9.** $18^1/_4{}^h$. **14.** 18^h. **15.** $17^3/_4{}^h$ im E. **27.** $17^1/_2{}^h$. **29.** $17^1/_4{}^h$. — Morgenrot: **28.** — **Säntis.** Alpen hell: **2.** Vm. u. Ab. **3.** **4.** **5.** **6.** **7.** Vm. **14.** Vm. **15.** Nm. u. Ab. **16.** Vm. u. Nm. **19.** **20.** früh. **25.** Vm. u. Nm. **27.** Nm. u. Ab. **28.** Vm. u. Ab. — Ebene hell: **1.** Ab. **6.** Mitt. u. Ab. **7.** Vm. **8.** Ab. **9.** Vm. u. Ab. **15.** Mitt. u. Ab. **16.** Vm. u. Nm. **19.** Ab. **25.** Vm. u. Nm. **27.** Nm. u. Ab. **28.** Nm. u. Ab. **29.** früh u. Ab. **30.** Nm. u. Ab. **31.** Vm. u. Nm. — Alpen dunstig: **2.** früh u. Nm. **8.** **9.** **21.** Nm. **22.** Vm. **28.** Nm. **29.** Vm. u. Ab. **30.** **31.** früh Vm. u. Nm. — Ebene dunstig: **7.** früh. **6.** Nm. **8.** Vm. u. Nm. **9.** Nm. **15.** Nm. **19.** Vm. u. Nm. **28.** Vm. **29.** Vm. **30.** früh u. Mitt. **31.** früh, Appenzell Vm. u. Nm. — Nebelmeer: **2.** 14–1500 m, **3.** 15–1900, **4.** 17–1800, **5.** 1000–1200, **6.** Vm. 700, **14.** Vm., **19.** Vm. 800, **20.** früh 800, **21.** Nm. 800, **22.** Vm. **30** Vm. — Dämmerungserscheinungen: **2.** **3.** **4.** **5.** **6.** **8.** **16.** **19.** — Abendrot: **2.** **8.** — Lichtermeer: **6.** Ab. — Neuschnee: **11.** 5 cm, **18.** 5, **21.** 10, **23.** 5, **24.** 40, **25.** 20, **26.** 10, **27.** 20, **30.** 5. — Mittlere Höhe der Schneedecke: **11.** 5 cm, **18.** 10, **24.** 60, **29.** 50, **31.** 40. — Mittlere Höhe der Schneegrenze: **21.** 1500 m, **25.** 800, **26.** 900. **29.** 1500, **31.** 1700. — **St. Gotthard.** **15.** früh Nebelmeer im südl. Tal. **26.** früh Nebel im südl. Tal. — Neuschnee: **21.** 5 cm, **22.** 10, **24.** 15, **25.** 10, **26.** 10, **27.** 20, **29.** 7. — Totale Schneehöhe: **29.** 55 cm.

November.

Bern. Alpen sichtbar: **13.** Mitt. **15.** Mitt. **20.** früh. **23.** früh u. Mitt. — Alpen hell: **8.** Mitt. **10.** Mitt. **14.** Mitt. **17.** früh. **20.** Mitt. **29.** Mitt. — Alpen klar: **11.** Mitt. **14.** früh. **16.** Mitt. **17.** Mitt. **26.** früh u. Mitt. **29.** früh. — **Neuchâtel.** Dunstig: **4.** Vm. **13.** Vm. **29.** Vm. — Alpen sichtbar: **9.** Ab. **20.** früh. — **8.** Vm. dichte Nebelmauer auf dem anderen Seeufer. — Joran: **21.** 4–5^h. — **Altdorf.** Neblig: **3.** Vm. u. Mitt. **4.** Vm. **5.** Vm. **6.** Vm. — Föhn: **6.** Ab. **7.** seit $19^1/_2{}^h$. **8.** Nm. u. Ab. **11.** Nm. u. Ab. **12.** Nm. u. Ab. **13.** **14.** Vm. u. Mitt. **18.** Nm. u. Ab. **19.** Vm. **20** Nm., Ab. Sturm. **21.** Vm. **29.** **30.** Vm. — Morgenrot **12.** **29.** **30.** — **Genf.** **20.** Neuschnee auf dem Salève und dem Jura. **23.** Schnee auf den Bergen bis tief herab. — **Zürich.** Alpen sichtbar: **10.** Nm. **11.** Nm. **14.** Nm. **15.** Nm. **20.** Vm. **24.** Nm. **28.** Nm. — Alpen hell: **7.** Ab. **8.** Vm. **11.** 17–18^h. — Tal dunstig: **8.** **9.** Vm. **10.** **11.** Nm. **15.** Vm. **16.** Nm. **18.** Nm. **23.** Mitt. u. Nm. **30.** Vm. — Tal neblig: **10.** Vm. **16.** Vm. u. Nm. **18.** Vm. **19.** Vm. **22.** **23.** Vm. **26.** Vm. **28.** Nm. **29.** — Föhnmauer: **8.** Vm. **10.** **18.** **19.** **20.** Vm. **26.** Nm. **29.** Nm. **30.** Vm. — Schneegrenze: **9.** 1300 m, **19.** 2000, **20.** 1100, **27.** 900. — Morgenrot: **19.** **26.** — **Rigi-Kulm.** Nebelmeer: **2.** 1100 m, **3.** 800, **4.** 1200, **5.** 1100, **6.** 900, **27.** 1000. — Tal neblig: **11.** früh. **28.** früh. — Neuschnee: **9.** 8 cm, **20.** 12, **22.** 20, **23.** 3, **26.** 8. — Schneehöhe: **26.** 28 cm. — **Bevers.** Neuschnee: **20.** 9 cm, **22.** 0.5, **23.** 25, **24.** 5, **29.** 0.5, **30.** 1.2. — Schneegrenze: **1.** 2100 m, **2.** 1900, **3.** 1900, **6.** 2000, **7.** 1900, **8.** 1850, **9.** 1800. — **Sitten.** Talnebel: **6.** Mitt. **22.** Vm. **25.** früh. **30.** Mitt. — Ziehender Nebel: **4.** früh. **5.** Mitt. im Tal. **17.** Nm. u. Ab. — Nebelstreifen über dem Tal: **3.** Ab. — Schneegrenze: **9.** 1400 m. — **Lugano.** **21.** sehr heftiger Windsturm mit aussergewöhnlich starkem Regen. Tromben auf dem See. — **Basel.** Reif ausserhalb der Stadt: **10.** **26.** 22^h. — Morgenrot: **19.** **29.** — **Säntis.** Alpen hell: **3.** Nm. u. Ab. **4.** Vm. u. Nm. **5.** **7.** Nm. **8.** **10.** Nm. u. Ab. **11.** **12.** früh. **15.** Mitt. bis Ab. **16.** **17.** **18.** Ab. **20.** Vm., Mitt. u. Nm. **23.** Ab. **24.** früh. **25.** früh. **26.** **27.** **28.** Vm. bis Ab. **29.** **30.** Vm. — Ebene hell: **6.** Ab. **7.** Nm. **8.** Mitt. bis Ab. **9.** Nm. **10.** Nm. u. Ab. **11.** Nm. u. Ab. **12.** Mitt. u. Ab. **13.** Nm. u. Ab. **14.** Vm., Mitt. u. Ab. **15.** Nm. u. Ab. **16.** Nm. u. Ab. **17.** Nm. u. Ab. **18.** Nm. u. Ab. **19.** Vm. u. Mitt. **20.** **22.** Ab. **23.** Nm. u. Ab. **26.** **27.** **28.** Ab. **29.** Ab. — Alpen dunstig: **1.** Ab. **2.** **3.** Vm. **4.** früh. **6.** **7.** früh u. Mitt. **9.** Nm. **10.** Vm. u. Mitt. **12.** Vm. bis Ab. **13.** **14.** **18.** früh bis Nm. **19.** Vm. u. Mitt. **20.** Ab. **22.** Vm., Mitt. u. Ab. **23.** Nm. **24.** Vm. bis Ab. **25.** Vm. bis Ab. **28.** früh. **30.** Mitt. u. Nm. — Ebene dunstig: **2.** Vm. **10.** Vm. **12.** Nm. **13.** Mitt. **14.** früh u. Nm. **16.** Mitt. **17.** früh u. Mitt. **18.** Mitt. **24.** Mitt. n. Nm. **25.** Vm., Mitt. u. Ab. **26.** Mitt. u. Ab. **28.** Vm. bis Nm. **29.** Mitt. u. Nm. **30.** früh bis Nm. — Nebelmeer: **1.** Ab. 1400 m, **2.** 900–1000, **3.** 900–1000, **4.** 800–1000, **5.** 800–1000, **6.** 700, **7.** 15–1600 früh bis Mitt. **8.** Vm. **11.** früh bis Mitt. 600, **12.** Vm. 600, **13.** Vm. 500, **15.** Mitt. **16.** Vm. **17.** Vm. 4–500, **18.** Vm. 500, **22.** Vm. u. Mitt. 500, **24.** Vm. 6–700, Ab. 1500–2000, **25.** früh 800, Nm. 1400–2000, **26.** Vm. u. Nm. 1300, **27.** 700, **28.** früh 500, Mitt. 1500–2000, **29.** Vm. 4–500 m. — Dämmerungserscheinungen: **5.** **10.** **11.** **13.** **15.** **16.** **26.** **27.** **28.** **29.** — Lichtermeer: **28.** — Abendrot: **5.** **9.** **12.** **13.** **14.** — Morgenrot: **30.** — Alpenglühen: **15.** — Neuschnee: **1.** 2 cm, **8.** 5, **9.** 10, **20.** 5, **22.** 40. — Mittlere Höhe der Schneedecke: **1.** 40 cm, **12.** 20, **19.** 10, **26.** 50, **30.** 40. — Mittlere Höhe der Schneegrenze: **1.** 1700 m, **12.** 1900, **19.** 2000, **20.** 1300, **26.** 900, **30.** 1000. — **St. Gotthard.** Orkan: **18.** 18^h bis **19.** 16^h. — Gewitter mit Schneefall: **21.** Ab. — Neuschnee: **3.** 12 cm, **4.** 10, **5.** 10, **7.** 40, **8.** 25, **9.** 75, **10.** 25, **11.** 10, **12.** 3, **13.** 5, **19.** 10, **20.** 60, **21.** 60, **22.** 50, **23.** 45, **24.** 10, **29.** 10. — Totale Schneehöhe: **5.** 35 cm, **12.** 165, **19.** 140, **26.** 280.

Dezember.

Bern. Alpen hell: **30.** Mitt. **31.** Mitt. — Alpen klar: **9.** früh. **10.** Mitt. **31.** früh. — **Neuchâtel.** Nebel auf Chaumont: **1.** Mitt. — Nebel unterhalb Chaumont: **8.** Vm. u. Nm. **9.** Vm. **12.** Vm. u. Nm. **15.** Vm., Mitt. auch auf dem See. **16.** $7^1/_2$–10^h auch auf dem See. **31.** Vm. — Alpen sichtbar: **10.** Vm. u. Nm. — **Altdorf.** Neblig: **1.** Mitt. u. Ab. **2.** **3.** früh. **9.** Ab. **26.** Mitt. bis Ab. — **Zürich.** Alpen sichtbar: **23.** Nm. **31.** Nm. — Taldunst: **31.** Nm. — Tal neblig: **1.** Vm. **9.** Nm. **10.** Nm. **14.** **15.** **16.** Nm. **22.** Vm. **28.** **31.** Vm. — Neblig: **9.** Vm. **10.** Vm. **13.** Nm. **14.** Vm. **15.** früh. **16.** Vm. **28.** Vm. **31.** — Schneegrenze: **3.** 800 m, **17.** 650. — **Rigi-Kulm.** Tal neblig: **1.** Vm. **31.** Vm. — Nebelmeer: **2.** 1700 m, **8.** 900, **9.** 1100, **11.** 700, **12.** 1000, **13.** 600, **14.** 600, **24.** 1700, **26.** 1100, **27.** 1200, **28.** 600. — Neuschnee: **4.** 12 cm, **5.** 20, **6.** 15, **15.** 2, **16.** 4, **19.** 13, **20.** 3, **21.** 6, **22.** 16, **30.** 10. — Schneehöhe: **3.** 14 cm, **10.** 35, **17.** 32, **31.** 45. — **Bevers.** Neuschnee: **1.** 2.5 cm, **5.** 1.2, **6.** 0.5, **19.** 15, **20.** 2, **21.** 6, **22.** 1, **29.** 1.5. — Schneehöhe: **17.** 5 cm, **24.** 22, **31.** 20. — **Sitten.** Neuschnee: **5.** 7 cm, **19.** 2.5, **25.** 0.5. — Tal neblig: **27.** Ab. — **Lugano.** Nordföhn: **4.** **5.** **6.** **19.** **29.** — **Basel.** **6.** Reif ausserhalb der Stadt. — Abendrot: **30.** $16^h\,50^m$, **31.** $16^h\,50^m$. — **Säntis.** Alpen hell: **2.** Vm. u. Mitt. **7.** Mitt. u. Ab. **8.** früh u. Nm. **9.** früh bis Nm. **10.** Ab. **11.** **12.** **13.** **14.** früh bis Mitt. **17.** Ab. **22.** Ab. **23.** **24.** **25.** **26.** **27.** früh u. Nm. **28.** früh u. Nm. **30.** Vm. bis Ab. **31.** früh bis Nm. — Ebene hell: **10.** Ab. **18.** früh. **21.** Ab. **30.** Mitt. u. Ab. **31.** Vm. früh. — Alpen dunstig: **1.** **2.** früh u. Nm. **10.** Vm. **16.** Ab. **17.** früh. **18.** früh. **21.** Ab. **22.** früh bis Mitt. **27.** Vm. u. Mitt. — Ebene dunstig: **9.** Mitt. u. Nm. **10.** Vm. u. Nm. **16.** Ab. **17.** früh u. Ab. **22.** früh bis Mitt. u. Ab. **23.** früh Vm. **27.** Vm. bis Nm. **28.** Vm. bis Nm. **30.** Vm. **31.** Mitt. u. Nm. — Nebelmeer: **1.** früh bis Nm. 800–1000 m, Ab. 1400, **2.** früh bis Nm. 1600–2000, **7.** Mitt. bis Ab. 14–1500, **8.** früh bis Mitt. 1000, **9.** Vm. 1000–1500, **11.** 800–1000, **12.** 800–1000, **13.** 7–500, **14.** früh bis Mitt., **23.** Mitt. u. Ab. 1600–2000, **24.** 15–1600, **25.** 12–1300, **26.** 11–1200, **27.** früh u. Ab. **28.** früh. — Dämmerungserscheinungen: **7.** **10.** **11.** **13.** **23.** **24.** **25.** **26.** **27.** **31.** — Morgenrot: **12.** **31.** — Neuschnee: **5.** 70 cm, **6.** 50, **9.** 5, **15.** 5, **16.** 10, **18.** 10, **19.** 30, **20.** 15, **21.** 20, **22.** 15, **29.** 5, **30.** 20. — Mittlere Höhe der Schneedecke: **3.** 40 cm, **10.** 110, **17.** 100, **24.** 120, **31.** 140. — Mittlere Höhe der Schneegrenze: **3.** 900 m, **8.** Bodensee, **13.** 900 m, **24.** 600. **30.** 500. — **St. Gotthard.** Neuschnee: **1.** 15 cm, **2.** 10, **5.** 20, **16.** 5, **19.** 25, **20.** 10, **21.** 15, **22.** 10, **25.** 5. — Totale Schneehöhe: **3.** 290 cm, **10.** 260, **17.** 180, **24.** 235, **31.** 280.

Monats- und Jahresübersichten sämtlicher schweiz. meteorologischen Stationen.

In die hier folgenden Uebersichten werden die Beobachtungsresultate aller schweizerischen Stationen, soweit es die Zuverlässigkeit und Vollständigkeit derselben gestattet, aufgenommen.

Das Schema ist dem vom ersten internationalen Meteorologenkongress aufgestellten möglichst angepasst.

Zu beachten ist:

1. Die Minima und Maxima bei Luftdruck, Temperatur und die Minima bei der relativen Feuchtigkeit sind stets den üblichen Terminbeobachtungen entnommen (7^{30} 13^{30} 21^{30}, resp. 7^{30} 13^{30} 20^{30}; bei Genf 7^{35} 13^{35} 21^{35}).
2. Die Monatsmittel der Temperatur werden aus den 3 Terminbeobachtungen in der Weise abgeleitet, dass der Abendbeobachtung (21^{30}) das doppelte Gewicht beigelegt ist [$m = \frac{1}{4}(7^{30} + 13^{30} + 2 \cdot 21^{30})$]. Bei den wenigen Stationen, die eine andere Kombination der Beobachtungsstunden haben, wird die entsprechende Reduktion nach den stündlichen Werten von Bern und Säntis angebracht.
3. Zu den Tagen mit Niederschlag werden alle gezählt, an denen derselbe den Betrag von wenigstens 0.3^{mm} erreicht, sei dies nun Regen oder Schnee, oder beides zugleich.
   Eine zweite Rubrik enthält die Zahl der Tage mit Niederschlagsmengen von mindestens 1.0^{mm}.
4. Tage mit mehreren Gewittern werden nur einfach gezählt.
5. Als heitere Tage werden solche bezeichnet, deren mittlere Bewölkung < 2.
   » trübe » » » » » » » > 8.
6. Bei der Uebersicht der Windverteilung wird nur die Häufigkeit der verschiedenen Windrichtungen mit Intensität > 0 berücksichtigt.
7. λ bezeichnet die geographische Länge in Graden von Greenwich, β die geographische Breite, H_b die Höhe des Stationsbarometers über dem Meer in Metern, H die Höhe der Station (des Regenmessers) über der Meeresfläche, G ist die Korrektion, welche an den Luftdruckdaten für deren Reduktion auf die Normalschwere (45° Breite und das Meeresniveau) noch anzubringen ist, h_r die Höhe des oberen Randes des Regenmessers über dem Erdboden. Die Stationen, bei denen die Höhe (der Barometercüvette) bis auf den Dezimeter angegeben ist, sind an das schweizerische Präzisionsnivellement angeschlossen. Alle Höhen sind auf Pierre du Niton 373.6^{m} bezogen.

Zürich.

$\lambda = 8^{0}\,33'$, $\beta = 47^{0}\,23'$, $H_b = 493.2^{m}$ $G = -0.08$ m/m, $h_r = 1.4^{m}$

1926	Luftdruck					Luft-Temperatur								Relative Feuchtigkeit					
	Mittel	Minimum	Tag	Maximum	Tag	7^{30}	13^{30}	21^{30}	Mittel	Minimum	Tag	Maximum	Tag	7^{30}	13^{30}	21^{30}	Mittel	Minimum	Tag
Januar	719.6	708.2	17	729.1	25	-1.0	2.8	-0.2	0.4	-12.3	13	9.4	1	90	69	87	82	41	12
Februar	718.8	700.4	3	730.5	27	3.0	8.3	5.1	5.4	-1.0	1	12.7	21	94	72	89	85	50	22
März	719.8	707.7	28	733.0	11	2.8	8.5	4.8	5.2	-1.6	22	17.6	30	91	64	83	79	43	25
April	717.2	702.3	25	727.0	5	6.8	15.5	9.6	10.4	2.2	12	24.6	30	86	48	73	69	26	15
Mai	715.9	700.0	16	722.9	25	9.2	15.4	10.1	11.2	2.2	10	27.6	1	88	57	85	77	23	1
Juni	718.3	710.4	13	725.1	29	11.8	17.4	12.6	13.6	7.2	4	25.5	21	88	62	88	79	34	28
Juli	719.9	715.5	7	723.9	23	15.3	21.0	16.1	17.1	9.8	28	29.7	18	84	59	84	76	32	23
August	722.2	718.4	17	726.7	24	14.1	22.7	15.9	17.1	10.1	28	29.0	31	90	52	87	76	34	21
September	723.0	715.4	25	727.7	14	12.9	21.9	14.8	16.1	6.1	30	28.3	11	96	52	92	80	39	11
Oktober	717.6	702.4	22	728.4	5	7.6	13.0	9.1	9.7	-0.4	20.28	22.6	15	93	66	90	83	38	25
November	715.7	693.7	19	728.7	16	4.0	8.8	4.8	5.6	-4.8	29	20.9	14	96	74	97	89	35	19
Dezember	722.8	710.2	4	733.6	10	-1.2	0.6	-0.7	-0.5	-9.0	25	7.2	10	92	84	91	89	68	27
Jahr	719.2	693.7	XI	733.6	XII	7.1	12.9	8.5	9.3	-12.3	I	29.7	VII	91	63	87	80	23	V

Rigi-Kulm.

$\lambda = 8^{0}\,30'$, $\beta = 47^{0}\,3$, $H_b = 1787.3^{m}$, $G = -0.11$ m/m, $h_r = 1.8^{m}$

Januar	611.8	601.2	14	621.9	25	-5.4	-4.1	-5.2	-5.0	-18.0	12	7.0	27	—	—	—	—	—	—
Februar	613.1	598.9	3	622.6	27	-0.2	1.5	0.3	0.5	-5.8	17	8.1	6	—	—	—	—	—	—
März	612.9	603.7	5. 28	622.8	11	-3.2	-0.9	-2.3	-2.2	-11.8	6	6.0	29	—	—	—	—	—	—
April	612.4	599.6	25	622.1	4	1.2	4.1	1.6	2.1	-5.0	9	14.8	30	—	—	—	—	—	—
Mai	612.1	604.1	17	619.3	28	2.2	5.0	2.2	2.9	-5.5	7	12.6	1	—	—	—	—	—	—
Juni	615.0	608.3	13	620.8	29	4.7	6.5	5.9	5.7	-1.8	3	16.0	21	—	—	—	—	—	—
Juli	618.1	613.9	7	622.0	23. 24	8.1	10.0	9.0	9.0	0.2	28	19.4	19	—	—	—	—	—	—
August	620.5	615.8	8	624.1	24. 25	9.6	12.3	11.0	11.0	1.0	8	17.8	25	—	—	—	—	—	—
September	620.5	612.6	26	625.1	7	8.6	11.2	9.3	9.6	-1.0	30	17.4	1	—	—	—	—	—	—
Oktober	613.2	599.3	22. 24	623.6	5	3.6	5.1	3.7	4.0	-6.5	24	13.0	31	—	—	—	—	—	—
November	610.9	593.1	19	624.4	16	1.7	3.3	1.9	2.2	-7.0	26. 28	10.8	17	—	—	—	—	—	—
Dezember	614.1	603.0	4	626.1	10	-4.8	-3.9	-5.1	-4.7	-16.2	24	5.8	12	—	—	—	—	—	—
Jahr	614.6	593.1	XI	626.1	XII	2.2	4.2	2.7	2.9	-18.0	I	19.4	VII	—	—	—	—	—	—

Pilatus-Kulm.

Abendbeobachtung 20^{30}. $\lambda = 8^{0}\,16'$, $\beta = 46^{0}\,59'$, $H_b = 2068^{m}$, $G = -0.14$ m/m, $h_r = 0.9^{m}$

Januar	590.1	579.7	17	600.1	26	-6.9	-4.7	-6.3	-6.1	-20.2	12	5.8	27	93	95	94	94	28	28
Februar	591.6	578.9	3	600.6	27	-2.5	0.4	-2.2	-1.6	-7.6	17	8.8	6	75	74	78	76	22	6. 22
März	591.2	582.0	5	600.2	12	-4.4	-0.1	-4.1	-3.1	-14.0	6	6.4	14	86	84	84	84	10	31
April	590.9	578.8	25	600.0	4	-0.3	4.4	-0.4	0.9	-5.8	9	14.0	30	79	73	79	77	18	11
Mai	590.1	578.7	16	596.2	25	1.2	4.9	0.6	1.8	-6.4	7	12.4	12	84	75	89	83	18	1
Juni	492.9	586.9	3	598.6	28	2.3	4.7	3.0	2.8	-3.0	3	11.4	23	86	83	91	87	37	2
Juli	595.9	592.4	7	599.8	18	6.6	9.2	7.1	7.1	-1.0	28	19.2	19	81	81	90	84	25	19. 23
August	598.1	594.2	8	601.9	24	7.6	11.6	9.0	9.0	-0.8	8	16.8	26	69	67	76	71	15	24
September	598.5	592.3	26	602.4	18	7.6	10.8	8.1	8.5	0.4	28	16.8	18. 19	69	63	77	70	20	19
Oktober	592.0	578.6	24	601.3	5	2.7	4.7	2.8	3.2	-9.2	24	10.8	6	70	73	80	74	12	19
November	589.4	573.9	19	602.8	16	0.1	2.3	0.8	0.9	-8.4	25. 26	9.8	14	62	56	62	60	12	8. 11
Dezember	592.4	581.1	4	604.5	10	-5.7	-4.0	-5.9	-5.3	-15.8	23	5.4	12	78	79	79	79	8	11
Jahr	592.8	573.9	XI	604.5	XII	0.7	3.7	1.0	1.5	-20.2	I	19.2	VI	78	75	80	78	8	XII

Altdorf.

$\lambda = 8^{0}\,39'$, $\beta = 46^{0}\,53'$, $H_b = 456.3^{m}$, $G = -0.05$ m/m, $h_r = 1.5^{m}$

Januar	722.6	710.9	17	733.0	25	-0.4	3.0	-0.0	0.6	-9.0	13	11.3	29	87	66	87	80	30	29
Februar	721.8	703.5	3	733.9	27	3.7	9.1	6.1	6.3	-1.4	15	18.5	6	88	59	79	75	20	6
März	722.6	709.5	28	736.4	11	4.0	8.5	5.8	6.0	-2.8	6	18.5	29	89	59	80	76	28	27. 29
April	720.2	705.6	25	729.9	5	7.5	14.3	10.1	10.5	3.8	22	25.7	30	82	49	66	66	20	30
Mai	718.8	704.8	16	726.1	25	10.1	15.0	10.7	11.6	3.6	9. 10	23.8	1	80	55	78	71	22	1
Juni	721.2	712.7	13	727.9	28. 29	12.7	16.7	12.7	13.7	8.2	4	23.2	22	84	61	89	78	33	2
Juli	723.0	718.0	7	727.3	28	15.5	20.0	16.0	16.9	8.4	28	26.8	19	87	61	87	78	39	23
August	725.2	721.1	17	729.9	24	15.0	20.7	16.1	17.0	9.7	8	26.0	16	85	59	87	77	40	12
September	726.0	718.1	25	731.0	14	13.8	20.5	15.3	16.2	8.8	29	25.4	12	91	60	89	80	27	1
Oktober	720.4	704.8	22	731.4	5	8.8	13.8	10.0	10.7	0.2	27	19.4	13. 29	87	60	83	77	22	25
November	718.5	697.5	19	732.4	15	7.3	10.7	8.2	8.6	-2.3	27	20.6	14	79	63	72	71	19	11
Dezember	725.8	713.1	4	737.8	12	-1.0	1.4	-0.7	-0.3	-10.0	23	5.3	10	89	79	87	85	45	19
Jahr	722.2	697.5	XI	737.8	XII	8.1	12.8	9.2	9.8	-10.0	XII	26.8	VII	86	61	82	76	19	XI

Beobachter: **Meteorol. Zentralanstalt.**

Zürich.

Bewölkung				Niederschlag			Zahl der Tage								Windverteilung									1926
7³⁰	13³⁰	21³⁰	Mittel	Summe	Maximum	Tag	● *	●* ≥1.0	*	▲	⌇	≡	heiter	trübe	N	NE	E	SE	S	SW	W	NW	Calmen	
7.8	6.9	6.9	7.2	71	16	17	14	13	7	—	—	2	2	16	2	8	2	4	7	13	7	7	43	Januar
8.4	7.0	6.4	7.3	38	8	18	14	11	—	—	—	7	—	12	4	5	2	2	4	8	7	3	49	Februar
7.6	7.3	7.9	7.6	62	16	28	15	10	6	—	1	2	2	19	3	16	7	3	2	11	13	9	29	März
6.1	5.8	5.6	5.8	45	12	16	14	8	—	1	—	1	5	10	—	11	8	—	1	14	13	10	33	April
7.4	7.3	7.0	7.2	179	27	5	21	17	1	1	1	1	1	17	4	5	4	2	11	7	9	19	32	Mai
6.7	6.5	7.0	6.7	168	24	18	21	20	—	1	2	1	3	9	1	15	11	6	7	16	12	8	14	Juni
7.7	6.2	6.7	6.9	126	35	19	18	17	—	—	5	1	1	13	—	9	7	3	5	12	15	14	28	Juli
5.5	4.3	3.7	4.5	51	24	7	8	5	—	—	2	—	11	6	8	8	6	4	1	5	9	14	38	August
4.6	4.0	5.2	4.6	44	22	26	8	8	—	—	1	—	9	4	5	7	3	5	1	6	3	14	46	September
7.4	6.9	6.5	6.9	114	16	21	16	12	—	—	—	1	4	13	1	13	6	5	3	14	12	10	29	Oktober
8.5	7.1	7.5	7.7	44	16	21	8	7	—	—	—	9	—	14	1	5	4	3	3	6	5	10	53	November
9.1	8.8	8.3	8.7	29	6	18	10	7	7	—	—	4	—	25	4	12	7	3	—	8	13	7	39	Dezember
7.2	6.5	6.6	6.8	971	35	VII	167	135	21	3	12	29	38	158	33	114	67	40	45	120	118	125	433	Jahr

Beobachter: **J. Wiget.**

Rigi-Kulm.

6.2	6.2	6.4	6.3	195	33	6	18	17	18	—	—	13	6	12	—	—	7	3	—	1	41	—	41	Januar
5.5	5.8	6.2	5.8	84	19	18	11	11	9	—	—	9	6	11	—	—	2	7	—	—	28	—	47	Februar
6.7	6.8	7.1	6.9	190	40	7	16	14	16	—	—	11	3	14	—	—	6	6	—	4	20	2	55	März
5.2	5.2	6.2	5.5	118	34	16	16	15	11	—	—	6	7	9	—	—	3	14	4	3	22	3	41	April
7.0	7.6	7.1	7.2	295	61 ?	6	21	19	12	—	1	10	3	18	1	4	0	2	4	2	14	17	49	Mai
6.5	6.7	7.7	7.0	343	59	19	21	21	4	—	1	17	4	14	—	14	2	2	5	4	2	30	31	Juni
7.2	6.9	7.7	7.3	363	70	19	18	18	1	—	—	15	4	18	—	4	1	1	—	4	12	13	58	Juli
3.8	4.3	4.6	4.2	136	57	11	9	8	1	—	—	7	13	7	—	6	—	2	—	—	2	17	66	August
4.4	4.5	5.6	4.8	164	71	3	11	11	1	1	2	5	10	8	—	3	2	5	1	4	16	7	52	September
6.4	5.9	6.5	6.3	159	23	23	15	13	4	—	—	3	5	13	—	1	4	8	8	3	33	9	27	Oktober
5.3	5.0	4.6	5.0	87	26	21	9	6	7	—	1	4	4	6	—	—	3	16	19	—	12	1	39	November
5.7	6.1	6.0	5.9	135	24	4	13	12	13	—	—	9	7	12	2	1	8	5	3	4	25	5	40	Dezember
5.8	5.9	6.3	6.0	2269	61 ?	V	178	166	97	1	5	109	72	142	3	33	38	71	44	29	227	104	546	Jahr

Beobachter: **A. von Wyl, X. Furrer.**

Pilatus-Knlm.

7.0	6.7	5.8	6.5	96	12	19	19	16	19	—	—	5	5	14	—	7	—	—	2	55	—	—	29	Januar
5.8	5.3	5.6	5.6	55	17	18	13	11	11	—	—	5	6	11	—	3	1	—	3	47	—	—	30	Februar
5.8	6.7	6.8	6.4	123	32	7	16	15	16	—	—	14	7	12	2	7	3	—	—	43	—	—	38	März
5.1	6.8	4.8	5.6	58	10	16	13	11	11	—	—	4	7	12	—	—	5	—	5	29	1	—	50	April
7.4	5.4	7.9	6.9	180	25	5	20	19	14	—	—	9	1	21	2	4	1	3	9	24	—	9	41	Mai
7.3	9.1	8.5	8.3	383	94	22	22	20	10	1	2	17	1	19	16	5	2	1	26	27	—	1	12	Juni
7.2	8.4	8.4	8.0	330	48	27	21	20	2	—	1	16	3	21	10	7	4	3	44	20	—	3	2	Juli
4.3	5.8	5.2	5.1	134	30	11	11	10	2	1	1	7	8	11	14	3	1	3	59	6	—	1	6	August
5.3	6.0	5.5	5.6	67	16	3	8	7	1	—	2	7	9	10	10	1	2	2	47	11	—	3	14	September
6.0	6.0	6.4	6.1	120	23	24	12	12	5	—	—	5	7	14	3	2	—	4	24	36	—	—	24	Oktober
5.4	4.8	3.5	4.6	23	8	21	7	6	5	—	—	3	7	4	1	2	1	—	16	37	1	—	32	November
5.3	5.7	4.2	5.1	149	38	5	12	10	? 8	—	—	6	10	9	—	16	8	—	4	29	1	—	35	Dezember
6.0	6.4	6.1	6.2	1718	94	VI	173	156	104	2	6	98	71	158	58	57	28	16	239	364	3	17	313	Jahr

Beobachter: Frl. **H. Nager.**

Altdorf.

8.8	7.4	6.6	7.6	95	14	19	16	16	9	—	—	4	1	16	2	—	—	1	1	—	—	3	86	Januar
7.1	5.7	5.0	5.9	55	16	18	10	7	—	—	—	2	5	11	—	—	3	6	1	—	1	—	73	Februar
7.9	7.7	7.7	7.8	95	31	7	12	12	5	—	—	1	—	19	—	—	2	2	—	—	—	15	74	März
5.7	5.6	5.8	5.7	43	12	23	13	8	—	—	—	—	7	11	—	—	—	6	3	1	1	8	71	April
7.3	7.0	6.6	7.0	186	50	15	21	18	3	—	1	—	3	15	1	—	1	4	5	—	7	11	64	Mai
6.5	7.7	7.9	7.4	239	62	19	23	21	—	—	2	—	2	13	1	—	—	1	1	—	3	11	73	Juni
7.0	6.5	6.2	6.6	149	31	27	18	16	—	—	1	—	5	13	3	—	1	—	1	1	4	9	74	Juli
4.7	4.1	4.1	4.3	76	23	7	11	10	—	—	1	—	9	7	4	—	—	1	1	—	1	10	76	August
4.5	4.2	4.9	4.5	54	13	12	11	10	—	—	2	—	8	4	1	—	1	2	—	—	1	12	73	September
7.2	5.6	5.3	6.0	116	27	23	14	12	—	—	—	—	4	9	3	—	3	7	—	1	2	2	75	Oktober
7.7	6.0	5.2	6.3	117	50	21	12	8	1	—	1	—	2	9	—	—	4	18	3	2	1	3	59	November
8.9	8.0	6.8	7.9	70	11	19	15	10	6	—	—	4	1	18	2	—	—	2	—	—	—	7	82	Dezember
6.9	6.3	6.0	6.4	1295	50	V XI	176	148	24	—	8	11	47	145	17	—	15	50	16	5	21	91	880	Jahr

Altstätten.

$\lambda = 9^{\circ}\,33'$, $\beta = 47^{\circ}\,23'$, $H_b = 451.9^{m}$, $G = 0.08$ ‰, $h_r = 1.5^{m}$

1926	Luftdruck					Luft-Temperatur								Relative Feuchtigkeit					
	Mittel	Minimum	Tag	Maximum	Tag	7^{30}	13^{30}	21^{30}	Mittel	Minimum	Tag	Maximum	Tag	7^{30}	13^{30}	21^{30}	Mittel	Minimum	Tag
Januar	723.0	711.4	17	732.7	25	−1.8	2.5	−1.0	−0.3	−13.5	13	12.9	2	84	63	84	77	40	12
Februar	722.1	703.8	3	734.5	27	2.8	8.7	5.0	5.4	−1.6	15	16.4	3	89	63	81	78	28	3. 6
März	723.0	710.8	28	736.2	11	3.0	8.6	5.2	5.5	−1.8	6	19.2	29	89	57	75	74	34	20
April	720.4	705.6	25	729.9	5	8.3	15.7	9.6	10.8	3.6	12	27.0	30	77	46	66	63	23	25.29
Mai	719.1	703.2	16	726.4	25	10.4	15.8	10.4	11.8	2.6	7	28.4	1	78	51	72	67	23	1
Juni	721.5	713.8	2	728.8	29	12.7	17.3	12.6	13.8	5.5	4	25.0	21	76	55	77	69	28	2
Juli	723.0	717.1	25	727.7	23	16.0	20.7	15.8	17.1	8.3	28	29.4	19	76	56	78	70	36	23
August	725.4	721.1	17	730.4	24	15.1	22.1	16.1	17.3	10.2	8	27.7	17	73	52	73	66	39	3
September	726.3	718.4	25	731.4	14	13.8	21.1	14.6	16.0	5.8	29	26.9	1	85	51	79	72	36	11
Oktober	720.8	705.2	22	732.0	5	7.5	13.9	9.8	10.2	−1.9	28	21.2	15	89	54	78	74	25	25
November	718.9	703.3	21	732.2	16	5.6	9.9	6.8	7.3	−4.2	27	22.2	14	84	62	79	75	25	19.29
Dezember	726.3	713.2	4	737.3	10	−2.3	0.9	−1.2	−1.0	−10.9	23. 27	5.2	10	91	75	87	84	54	7
Jahr	722.5	703.2	V	737.3	XII	7.6	13.1	8.6	9.5	−13.5	I	29.4	VII	83	57	77	72	23	IV.V

Säntis.

$\lambda = 9^{\circ}\,20'$, $\beta = 47^{\circ}\,15'$, $H_b = 2500.1^{m}$, $G = -0.16$ ‰, $h_r = 0.7^{m}$

Januar	558.0	547.3	17	568.8	25	−9.8	−8.9	−9.5	−9.4	−21.8	12. 13	1.6	27	85	83	82	84	0	11. 12
Februar	560.2	548.9	3	569.3	27	−5.0	−3.6	−5.2	−4.8	−10.0	17	2.0	6	85	75	87	82	0	26. 27
März	559.4	549.5	5	568.3	8	−7.0	−5.4	−7.0	−6.6	−16.3	6	0.4	30	88	86	94	89	5	17
April	560.2	548.8	21	569.6	4	−2.7	−0.5	−3.1	−2.4	−9.8	17	8.4	30	77	81	83	80	0	3
Mai	559.2	549.3	16	565.9	25	−1.8	0.2	−2.7	−1.8	−11.0	7	6.6	1	84	86	89	86	18	12
Juni	562.3	554.4	4	568.6	20. 21	0.0	1.5	−0.3	0.2	−6.0	4	8.2	23	92	94	93	93	50	20
Juli	565.6	561.6	7	570.4	18	4.0	5.4	3.9	4.3	−4.6	27	15.4	19	88	92	91	90	52	19. 24
August	568.1	561.8	8	572.3	24	5.0	7.5	4.9	5.6	−3.2	8	13.0	16	73	77	81	77	15	24. 27
September	568.5	561.3	25	573.4	18	4.7	7.0	4.1	5.0	−6.0	30	14.0	1	73	77	83	78	20	19
Oktober	561.3	547.5	24	572.0	5	−0.8	0.9	−0.7	−0.3	−12.1	24	8.4	5	83	84	87	85	10	4
November	559.1	544.0	19	572.8	16	−2.9	−1.0	−2.8	−2.4	−12.0	28	6.8	17	84	79	86	83	21	11
Dezember	560.4	573.3	10	548.8	4	−8.8	−7.9	−8.6	−8.5	−18.6	23	3.4	12	84	80	89	84	20	9. 12
Jahr	561.9	544.0	IX	573.4	IX	−2.1	−0.0	−2.3	−1.7	−21.8	I	15.4	VII	83	83	87	84	0	I. II IV

Basel.

$\lambda = 7^{\circ}\,35'$, $\beta = 47^{\circ}\,33'$, $H_b = 277.2^{m}$, $G = 0.13$ ‰, $h_r = 1.5^{m}$

Januar	738.3	726.1	17	748.0	25	0.5	3.4	1.5	1.7	−10.6	14	9.9	1	85	72	82	80	40	12
Februar	737.1	718.3	3	749.3	27	4.8	9.4	6.9	7.0	0.8	15	12.2	7	88	74	85	82	57	7
März	738.7	725.6	28	752.5	11	4.1	8.5	6.1	6.2	−1.6	22	17.0	29	86	67	80	78	52	26
April	735.6	720.2	25	745.6	5	7.8	15.1	10.9	11.2	3.8	12	23.9	30	78	52	74	68	30	14
Mai	734.4	719.9	16	741.7	25	9.8	15.1	11.7	12.1	3.3	10	24.6	1	85	61	84	77	36	20
Juni	736.5	728.5	13	744.3	29	12.6	17.5	14.5	14.8	9.7	4. 27	23.6	21	86	66	84	79	39	2
Juli	738.1	733.6	6	742.5	31	16.2	21.2	18.1	18.4	11.5	27	29.9	19	85	63	80	76	41	19
August	740.4	736.0	11	745.6	24	14.6	22.1	18.0	18.2	9.6	9	28.2	26	85	58	81	75	41	24. 25 26
September	741.5	733.3	25	746.5	14	13.4	21.2	16.4	16.9	4.0	29	27.1	1. 11	88	59	85	77	43	11
Oktober	736.0	720.2	21	746.9	5	8.2	12.6	10.2	10.3	0.5	20	21.4	15	90	73	87	83	44	25
November	734.0	712.7	19	747.3	16	5.5	9.5	6.7	7.1	0.1	30	21.6	14	90	74	88	84	46	14
Dezember	742.4	728.8	4	753.4	10	−0.3	1.6	0.3	0.5	−8.3	27	6.7	10	88	82	89	86	55	23
Jahr	737.8	712.7	XI	753.4	XII	8.1	13.1	10.1	10.4	−10.6	I	29.9	VII	86	67	83	79	30	IV

Neuchâtel.

$\lambda = 6^{\circ}\,57'$, $\beta = 47^{\circ}\,0'$, $H_b = 487.3^{m}$, $G = 0.06$ ‰, $h_r = 1.3^{m}$

Januar	720.1	708.1	17	730.4	25	−1.0	2.0	0.1	0.3	−12.2	14	9.0	7	90	79	83	84	9	12
Februar	719.3	701.6	3	731.2	27	2.6	7.0	4.9	4.9	−0.7	15	12.6	20	95	81	88	88	52	20
März	720.4	708.3	28	734.0	11	2.9	8.4	5.2	5.4	−1.2	22	15.4	30	88	66	77	77	45	5
April	717.6	701.2	25	727.2	5	7.1	14.2	9.7	10.2	4.0	9	20.7	30	84	57	71	71	36	14
Mai	716.3	700.8	16	723.3	25	9.6	15.5	10.5	11.5	4.2	7	24.6	26	85	59	75	73	34	26
Juni	718.7	711.8	13	725.3	29	12.4	17.4	13.2	14.1	7.6	4	25.2	21	84	64	78	75	38	30
Juli	720.4	716.1	7	724.6	23	15.6	21.2	16.8	17.6	9.6	27	29.6	19	82	61	74	72	40	28
August	722.6	719.4	10. 17	727.3	24	14.9	23.4	17.4	18.3	10.7	8	28.4	31	87	54	72	71	37	23
September	723.5	715.5	25	728.0	14	13.6	22.8	16.4	17.3	5.4	29	28.6	1	90	58	73	74	42	17
Oktober	718.0	701.8	22	728.7	5	8.2	12.9	9.7	10.1	1.0	28	21.1	15	89	72	82	81	51	19
November	716.6	695.8	19	729.7	16	4.8	8.1	5.5	6.0	−1.0	30	18.0	14	92	83	90	88	61	14
Dezember	723.3	711.0	4	734.2	10	−0.8	0.9	−0.5	−0.2	−8.5	25	8.3	10	87	79	86	84	54	5
Jahr	719.7	695.8	XI	734.2	XII	7.5	12.8	9.1	9.6	−12.2	I	29.6	VII	88	68	79	78	9	I

Beobachter: **J. Haltner.** **Altstätten.**

Bewölkung				Niederschlag			Zahl der Tage								Windverteilung									1926
7^{30}	13^{30}	21^{30}	Mittel	Summe	Maximum	Tag	●	●≥1.0	✳	▲	⚡	≡	heiter	trübe	N	NE	E	SE	S	SW	W	NW	Calmen	
7.3	6.6	6.7	6.9	72	19	17	16	13	8	—	—	2	5	14	2	4	4	—	—	13	7	16	47	Januar
8.8	7.8	7.0	7.9	47	17	19	11	9	—	—	—	6	—	16	7	1	5	—	3	6	17	8	37	Februar
7.5	7.9	7.2	7.5	126	28	7	16	13	10	1	1	—	1	18	16	11	3	—	3	4	5	10	41	März
5.4	4.9	5.6	5.3	53	14	19	12	10	—	—	—	—	6	7	25	8	3	1	10	7	9	8	19	April
7.0	7.2	7.3	7.2	204	36	29	20	19	1	—	2	—	3	17	11	13	2	—	6	5	7	15	34	Mai
6.9	6.6	7.9	7.1	301	37	3	22	21	—	—	2	—	3	15	15	12	5	2	2	3	9	3	39	Juni
7.5	6.6	7.1	7.1	207	36	27	19	17	—	—	3	—	2	15	13	13	6	8	5	5	5	5	33	Juli
4.4	3.6	4.3	4.1	95	32	7	10	8	—	—	2	—	12	6	20	9	10	2	3	3	6	10	30	August
4.3	4.2	4.2	4.2	46	18	12	8	8	—	—	—	—	9	3	14	3	1	1	—	6	3	20	42	September
7.6	6.4	6.9	7.0	107	23	23	14	12	1	—	—	1	2	14	8	6	2	1	4	5	16	8	43	Oktober
7.3	6.0	6.3	6.5	101	81	21	9	6	1	—	—	2	2	12	4	10	1	1	7	10	5	5	47	November
8.1	8.2	7.8	8.0	60	17	29	11	9	9	—	—	5	—	19	14	5	—	—	—	3	14	6	51	Dezember
6.8	6.3	6.5	6.5	1419	81	XI	168	145	30	1	10	16	45	156	149	95	42	16	43	70	103	114	463	Jahr

Beobachter: **P. Steier.** **Säntis.**

7.3	6.9	7.3	7.2	387	54	2	21	21	21	—	—	18	5	17	4	6	1	3	8	36	31	3	1	Januar
7.8	6.9	5.8	6.8	239	88	19	13	13	13	—	—	13	1	12	2	4	3	2	16	30	21	4	2	Februar
7.0	7.5	7.5	7.3	295	60	7	17	17	17	—	2	20	3	16	2	5	2	1	11	35	22	10	5	März
5.6	6.7	6.4	6.2	176	37	9	15	15	14	—	1	19	6	12	2	4	5	9	19	22	18	1	10	April
7.6	8.8	8.2	8.2	284	40	31	22	22	19	—	3	26	1	22	2	1	3	4	17	16	30	10	10	Mai
8.3	9.0	8.2	8.5	464	57	19	24	24	17	2	3	28	—	20	4	9	3	1	5	15	35	4	14	Juni
8.2	8.7	7.5	8.1	398	55	28	22	22	5	1	2	26	1	19	5	11	6	2	5	21	23	14	6	Juli
5.5	5.9	4.6	5.3	152	52	5	9	9	2	1	3	18	11	10	1	6	2	1	10	36	22	6	9	August
5.9	6.6	5.7	6.1	82	24	12	11	11	2	—	—	21	8	13	4	7	3	4	15	35	17	4	1	September
7.2	0.8	7.0	7.0	315	61	26	17	17	9	—	1	18	6	14	1	4	2	4	14	41	22	3	2	Oktober
6.5	6.5	5.5	6.2	123	76	21	8	8	8	—	—	10	4	6	2	—	1	5	39	33	10	—	—	November
7.0	6.7	5.8	6.5	421	64	18	17	17	17	—	—	21	3	12	7	26	3	5	4	20	20	6	2	Dezember
7.0	7.3	6.6	7.0	3336	88	II	196	196	144	4	15	238	49	173	36	83	34	41	163	340	271	65	62	Jahr

Beobachter: **Bernoullianum.** **Basel.**

7.9	7.1	7.3	7.4	42	12	17	16	13	7	—	—	1	3	16	2	—	23	26	9	9	11	3	10	Januar
8.1	7.7	5.5	7.1	28	4	28	14	11	—	—	—	2	2	10	1	1	15	35	3	6	9	4	10	Februar
9.3	7.9	7.2	8.1	47	17	28	13	9	2	—	—	—	—	21	4	—	13	19	2	8	20	13	14	März
6.5	6.0	5.2	5.9	23	8	5	9	5	—	—	1	—	6	9	9	1	15	16	6	7	13	10	13	April
7.4	7.1	7.1	7.2	102	14	5	19	16	—	—	3	—	3	18	11	1	9	12	6	8	17	15	14	Mai
7.5	7.4	6.6	7.2	125	19	12	19	18	—	—	4	1	2	13	11	—	20	7	5	11	13	6	17	Juni
7.7	6.1	7.2	7.0	87	27	7	17	14	—	—	4	1	1	13	2	1	15	5	5	7	24	7	27	Juli
5.8	4.6	3.6	4.7	29	12	11	7	6	—	—	1	—	9	4	8	3	22	9	6	9	17	9	10	August
5.5	4.6	4.2	4.8	40	21	26	9	7	—	—	3	2	9	6	1	5	17	20	12	4	16	10	5	September
8.8	8.3	7.7	8.3	128	26	29	18	14	—	—	1	7	1	22	3	1	21	12	9	12	13	13	9	Oktober
8.8	8.4	7.5	8.2	40	13	21	11	8	—	—	—	4	—	20	1	—	17	35	8	2	9	7	11	November
8.5	8.2	8.5	8.4	19	4	20	13	5	6	—	—	7	1	20	12	2	12	17	4	7	22	9	8	Dezember
7.7	7.0	6.5	7.0	710	27	VII	165	126	15	—	17	25	37	172	65	15	199	213	75	90	184	106	148	Jahr

Beobachter: **Observatorium.** **Neuchâtel.**

8.5	7.7	6.8	7.7	102	14	3	16	15	7	—	—	5	—	19	8	10	9	2	—	6	29	23	6	Januar
8.4	7.7	5.7	7.3	42	15	18	13	9	—	—	—	13	—	15	11	6	12	2	—	6	20	13	14	Februar
7.6	7.1	6.5	7.1	82	26	28	11	9	4	—	—	5	—	11	17	8	15	3	4	5	18	13	10	März
7.2	6.0	5.3	6.2	52	19	18	10	7	—	1	—	3	5	10	5	10	15	7	2	11	25	12	3	April
7.5	7.3	7.4	7.4	112	19	3	16	14	—	—	—	1	1	16	13	8	15	11	3	16	15	12	—	Mai
6.9	7.0	6.5	6.8	115	16	18	22	21	—	2	2	—	5	12	10	8	16	4	3	30	12	4	3	Juni
7.3	6.2	6.2	6.6	104	20	7	15	13	—	—	2	1	2	8	17	11	16	4	6	10	14	13	2	Juli
5.6	4.5	4.1	4.7	41	17	3	7	6	—	1	1	1	7	5	15	9	20	7	4	11	8	14	5	August
5.2	4.1	3.3	4.2	64	48	26	5	4	—	—	—	—	8	2	16	21	10	9	7	16	1	8	2	September
7.7	6.8	7.1	7.2	172	37	21	20	17	2	—	2	3	1	14	8	14	20	3	—	13	22	9	4	Oktober
9.1	8.1	7.9	8.4	62	12	8	13	12	—	—	—	9	1	19	12	24	4	7	—	8	14	14	7	November
9.1	8.5	8.2	8.6	26	9	18	10	6	7	—	—	6	—	21	15	25	26	1	—	—	8	13	5	Dezember
7.5	6.8	6.3	6.9	974	48	IX	158	133	20	4	7	47	30	152	147	154	178	60	29	132	186	148	61	Jahr

Chaumont.

$\lambda = 6^{0}\,59'$, $\beta = 47^{0}\,1'$, $H_b = 1127,^{m}$ $G = -0.02$ $^{m}/_{m}$, $h_r = 1.3^{m}$

1926	Luftdruck					Luft-Temperatur								Relative Feuchtigkeit					
	Mittel	Minimum	Tag	Maximum	Tag	7^{30}	13^{30}	21^{30}	Mittel	Minimum	Tag	Maximum	Tag	7^{30}	13^{30}	21^{30}	Mittel	Minimum	Tag
Januar	665.1	655.1	14	674.8	25	-2.4	-0.1	-2.1	-1.6	-17.0	13	8.4	1	90	83	86	86	34	11
Februar	665.4	651.5	3	675.8	27	2.7	6.1	3.3	3.9	-0.8	15	15.9	21	91	84	92	89	43	22
März	666.1	654.9	28	677.8	11	0.6	3.6	1.2	1.6	-5.8	21	10.6	30	97	89	93	93	62	18
April	663.9	649.5	25	672.3	5	4.0	9.4	5.5	6.1	-1.0	9	20.0	30	90	80	86	86	45	15
Mai	663.1	649.2	16	669.8	24. 25	6.3	10.3	6.4	7.4	-2.0	7	22.5	26	90	77	86	84	45	20. 27
Juni	665.9	660.0	13	671.7	20. 29	8.2	12.0	8.8	9.5	3.6	3	25.5	23	95	86	92	91	42	20
Juli	668.2	663.5	7	673.1	23	12.6	16.9	13.3	14.0	7.0	29	24.6	18	93	84	91	89	45	24
August	670.6	667.7	10. 11	674.3	23	13.2	17.5	14.0	14.7	6.0	8	27.5	31	85	76	83	81	40	25
September	671.1	664.1	26	675.3	7	13.4	17.4	13.3	14.4	4.5	30	25.0	1	91	74	86	84	53	11
Oktober	665.0	650.3	22	674.7	5	5.7	8.9	6.5	6.9	-4.8	19	18.1	17	94	88	90	91	47	6
November	662.5	645.0	19	675.9	15	3.3	5.5	3.9	4.2	-4.0	27	15.8	14	94	85	88	89	40	12
Dezember	667.9	657.5	4	679.1	10	-3.2	-1.7	-3.1	-2.8	-18.0	26	8.9	13	93	90	91	91	32	13
Jahr	666.2	645.0	XI	679.1	XII	5.4	8.8	5.9	6.5	-18.0	XII	27.5	VIII	92	83	88	88	32	XII

Bern.

$\lambda = 7^{0}\,26'$, $\beta = 46^{0}\,57'$, $H_b = 572.2^{m}$, $G = 0.05$ $^{m}/_{m}$, $h_r = 1.5^{m}$

Januar	712.8	701.5	17	722.9	25	-2.0	1.2	-0.8	-0.6	-12.6	14	8.0	1	90	78	86	85	41	12
Februar	712.0	694.7	3	723.3	27	1.9	7.3	4.5	4.5	-1.1	15	10.9	24	92	75	87	84	53	17
März	713.0	701.7	28	726.2	11	1.9	7.2	4.7	4.6	-2.9	6	15.7	30	90	66	82	79	49	11
April	710.3	694.7	25	719.6	5	6.0	13.0	9.4	9.4	2.1	12	21.1	30	85	54	74	71	30	14
Mai	709.0	694.4	16	715.9	25	8.3	14.2	9.9	10.6	2.3	7	22.1	27	87	58	80	75	32	27
Juni	711.5	704.1	13	718.0	28	11.1	16.3	12.8	13.2	6.3	26	25.2	22	87	62	80	76	39	24
Juli	713.3	708.8	5	717.1	23. 28	14.3	19.6	16.3	16.6	8.0	28	27.7	19	85	62	80	76	45	21
August	715.5	712.6	11	719.7	24	13.2	21.4	16.7	17.0	6.5	9	26.9	21	88	56	80	75	27	21
September	716.4	709.7	25. 26	720.6	14	11.7	20.3	14.9	15.5	3.8	29	26.0	1	94	59	82	78	38	12
Oktober	710.9	695.6	22	721.4	5	6.5	11.9	8.6	8.9	-0.9	25	20.0	15	94	72	89	85	49	16
November	708.8	689.5	19	722.2	16	3.1	7.6	4.5	5.0	-3.8	29	18.6	14	95	78	93	88	47	14
Dezember	715.6	703.8	4	726.7	10	-2.4	-0.2	-1.8	-1.6	-11.2	25	4.9	10	97	85	89	88	66	31
Jahr	712.4	689.5	XI	726.7	XII	6.1	11.7	8.3	8.6	-12.6	I	27.7	VII	90	67	84	80	27	VIII

Genf. *)

$\lambda = 6^{0}\,9'$, $\beta = 46^{0}\,12'$, $H_b = 405.0^{m}$, $G = 0.02$ $^{m}/_{m}$, $h_r = 1.7^{m}$

Januar	727.9	716.6	17	738.2	25	-0.7	3.3	1.1	1.2	-9.2	14	11.0	1	88	76	86	84	53	12
Februar	727.0	710.1	3	738.5	27	3.4	8.2	5.8	5.8	0.0	15. 21	16.0	22	93	76	87	86	38	22
März	727.8	715.4	28	741.4	11	3.4	8.4	6.3	6.1	-2.0	6	14.9	18	88	67	78	78	41	18
April	725.0	709.5	25	734.6	5	7.5	13.6	10.3	10.4	2.7	10	21.0	4	82	58	74	73	41	13. 14
Mai	723.7	708.9	16	730.4	25	10.1	15.1	11.2	11.9	4.5	17	25.2	30	83	60	74	74	35	26
Juni	726.0	719.6	13	732.3	29	13.0	17.6	14.5	14.9	8.0	5	24.0	24	84	63	76	74	43	11
Juli	727.7	723.6	6	732.2	28	16.4	21.6	18.4	18.7	12.0	29	30.2	19	80	61	74	72	42	24
August	729.8	726.6	10	734.3	24	15.8	22.5	18.5	18.8	10.8	8	29.4	21	84	60	74	73	42	10. 21
September	730.6	722.6	25	734.9	14	13.6	21.6	16.9	17.3	5.2	29	27.8	10	88	59	79	75	41	10. 29
Oktober	725.6	708.8	22	746.4	5	9.1	14.2	10.7	11.2	0.3	27	22.2	15	90	72	86	83	50	1
November	723.5	702.8	19	737.0	16	5.5	9.7	7.0	7.3	-2.4	27	21.0	14	91	77	86	85	51	28
Dezember	730.6	718.2	1	741.6	10	-0.6	1.6	0.1	0.3	-6.0	31	6.6	10	88	80	86	85	58	23
Jahr	727.1	702.8	XI	741.6	XII	8.0	13.1	10.1	10.3	-9.2	I	30.2	VII	87	67	80	78	35	V

St. Bernhard.

$\lambda = 7^{0}\,11'$, $\beta = 45^{0}\,52'$, $H_b = 2475.8^{m}$, $G = -0.22$ $^{m}/_{m}$, $h_r = 6.0^{m}$

Januar	560.9	549.9	16	572.2	26	-9.2	-8.5	-9.2	-9.0	-25.1	13	1.2	2	76	74	78	76	16	23
Februar	562.9	519.0	3	571.7	27	-5.4	-3.5	-5.0	-4.7	-10.3	4	2.2	22	70	67	76	71	8	15
März	562.1	553.2	21	571.4	9	-7.1	-4.9	-6.6	-6.3	-17.1	6	1.2	3	85	81	87	84	24	9
April	562.3	548.5	25	571.8	4	-3.6	-1.2	-3.7	-3.0	-10.6	10	6.3	7	76	73	83	77	16	14
Mai	561.4	549.2	16	568.5	28	-2.1	-0.2	-2.4	-1.8	-10.2	8	8.4	30	85	79	88	84	26	26
Juni	564.6	557.3	3	570.4	21	0.8	2.9	0.6	1.2	-5.3	3	11.5	21	83	77	93	84	36	11
Juli	567.7	562.3	7	573.5	28	4.4	6.4	4.2	4.8	-3.9	28	15.6	18	80	75	90	82	20	23
August	570.3	563.7	8	574.1	24	7.3	9.7	6.5	7.5	-3.2	8	17.0	22	68	61	81	70	8	24
September	570.6	564.0	25	575.6	18	5.0	7.9	5.1	5.8	-6.0	30	14.4	19	79	67	88	78	24	23
Oktober	564.1	549.7	24	573.6	5	-0.9	1.2	-0.4	-0.1	-12.7	24	8.9	6	75	74	83	77	15	19
November	561.6	544.5	19	575.2	16	-4.3	-3.1	-4.1	-3.9	-13.5	29	5.5	16	87	86	88	87	35	25
Dezember	562.7	550.1	4	576.2	10. 11	-8.8	-7.9	-8.4	-8.4	-18.2	22	1.2	31	73	73	73	73	18	13
Jahr	564.3	544.5	XI	576.2	XII	-2.0	-0.1	-1.9	-1.5	-25.1	I	17.0	VIII	78	74	84	79	8	II. VII

*) **Genf.** Vergleiche Fussnote auf pag. 2. — Die Monatsmittel der Temperatur sind hier der in den Annalen gebräuchlichen Stundenkombination entnommen.

Beobachter: Frl. **E. Houriet.**

Chaumont.

Bewölkung 7³⁰	13³⁰	21³⁰	Mittel	Niederschlag Summe	Maximum	Tag	Zahl der Tage ●	●* ≥1.0	*	▲	⌇	≡	heiter	trübe	Windverteilung N	NE	E	SE	S	SW	W	NW	Calmen	1926
8.6	6.7	7.7	7.7	115	16	3	16	15	15	—	—	2	3	20	2	7	1	2	—	12	12	1	56	Januar
7.5	6.0	5.8	6.4	51	16	18	14	12	6	—	—	9	7	14	1	2	—	—	2	27	3	5	44	Februar
6.3	6.4	6.0	6.2	79	30	28	13	10	9	—	—	10	9	16	4	1	—	4	4	11	11	12	46	März
5.4	5.3	4.9	5.2	82	20	20	12	8	4	2	1	4	10	11	—	13	2	—	—	10	23	1	41	April
6.6	6.5	7.0	6.7	130	21	3	16	15	3	—	2	5	4	15	—	1	—	—	3	11	16	—	62	Mai
6.8	7.1	7.0	7.0	156	19	18	21	21	—	1	4	11	7	20	3	1	5	4	—	18	21	2	36	Juni
6.7	6.2	6.9	6.6	130	24	7	14	13	—	—	3	5	4	15	1	12	2	3	—	10	10	9	46	Juli
3.6	3.1	3.2	3.3	43	16	8	7	7	—	—	2	5	16	5	3	2	3	3	3	1	11	9	58	August
3.8	2.5	3.1	3.1	76	48	26	6	5	—	—	4	4	13	2	2	3	7	6	—	7	16	9	40	September
7.6	6.8	7.0	7.1	185	36	21	17	16	4	1	3	6	7	19	5	6	—	—	—	10	28	12	32	Oktober
6.6	7.3	7.4	7.1	67	32	20	10	10	8	—	—	13	1	11	2	—	—	—	—	11	28	9	40	November
7.0	7.0	6.6	6.9	32	12	4	7	6	7	—	—	7	5	17	4	21	22	1	—	10	15	1	19	Dezember
6.4	5.9	6.1	6.1	1146	48	IX	153	138	56	4	19	81	86	165	27	69	42	23	12	138	194	70	520	Jahr

Beobachter: **Tellur. Observatorium.**

Bern.

7.3	6.4	5.9	6.5	77	16	3	16	13	11	—	—	12	5	14	2	5	1	4	1	6	13	1	60	Januar
6.9	6.9	5.6	6.5	42	10	18	14	12	—	—	—	16	2	12	—	5	—	—	2	7	10	—	60	Februar
7.8	7.0	6.5	7.1	56	16	28	14	10	7	—	—	9	3	15	2	25	2	4	1	6	14	2	37	März
5.7	5.2	3.9	4.9	44	9	18	11	9	3	—	1	1	8	7	1	15	1	—	—	11	9	4	49	April
7.1	7.1	6.7	7.0	179	49	3	20	19	1	—	5	3	5	19	3	8	2	4	—	7	13	1	55	Mai
6.5	6.1	5.9	6.2	131	15	18	19	19	—	—	4	2	5	9	2	9	2	3	1	6	13	3	51	Juni
6.9	5.4	5.3	5.9	118	32	7	15	11	—	—	5	1	4	8	3	10	—	5	—	5	10	1	59	Juli
4.7	3.6	3.5	3.9	53	21	7	5	4	—	—	1	3	9	5	2	12	2	—	—	3	9	3	62	August
4.7	3.4	3.1	3.7	65	34	26	11	10	—	—	4	5	13	4	3	8	—	2	—	5	3	2	67	September
7.5	6.1	6.3	6.6	149	33	21	19	17	1	—	1	10	5	17	1	14	1	—	1	8	13	—	55	Oktober
8.5	6.8	5.3	6.9	69	23	21	11	7	2	—	1	18	—	11	1	3	1	5	1	4	8	2	65	November
8.8	8.2	6.8	7.9	19	4	3.18	10	6	9	—	—	15	1	19	2	19	5	1	1	1	10	1	53	Dezember
6.9	6.5	5.4	6.1	1002	49	V	165	137	34	—	22	95	60	140	22	133	17	28	8	69	125	20	673	Jahr

Beobachter: **Observatorium.**

Genf.

8.2	7.1	7.1	7.5	80	10	21	18	12	9	—	—	2	2	17	5	4	—	1	—	23	—	1	59	Januar
7.9	6.7	5.7	6.8	92	24	18	15	12	—	—	—	1	4	13	6	5	—	—	—	18	1	—	54	Februar
7.4	5.3	4.9	5.9	64	18	27	15	9	5	—	1	1	5	10	19	19	—	—	—	17	—	3	35	März
6.1	6.1	5.2	5.8	56	14	18	11	10	—	—	2	—	5	10	9	8	—	1	6	25	1	1	39	April
5.7	5.7	6.8	6.1	134	34	15	16	13	0	1	5	0	6	13	8	9	1	—	1	31	2	2	39	Mai
6.3	5.4	5.5	5.7	46	9	2	19	9	0	0	5	0	7	8	16	12	—	1	5	25	1	1	29	Juni
4.3	4.3	4.5	4.4	63	23	7	10	7	—	—	7	—	10	7	18	17	—	3	4	12	—	5	34	Juli
2.4	2.7	2.3	2.5	59	31	11	6	4	—	—	6	—	17	3	12	9	1	1	5	13	—	3	49	August
3.8	3.0	2.6	3.1	56	29	26	8	7	—	—	4	—	17	2	14	10	—	—	4	6	1	2	53	September
7.8	5.3	6.0	6.4	178	43	21	16	16	—	1	4	2	4	11	11	11	—	—	1	22	1	—	47	Oktober
8.4	6.9	5.7	7.0	100	25	8	13	12	—	—	—	9	3	14	3	8	1	—	2	21	5	1	49	November
8.9	8.8	8.5	8.7	9	3	18	7	3	5	—	—	5	1	24	16	24	2	1	1	10	—	—	39	Dezember
6.4	5.6	5.4	5.8	937	43	X	154	114	19	2	34	20	81	132	137	136	5	8	29	223	12	19	526	Jahr

Beobachter: **Hospiz.**

St. Bernhard.

—	—	—	5.8	210	28	19	15	15	15	—	—	7	5	6	—	—	—	—	—	—	—	—	—	Januar
—	—	—	5.3	199	44	18	14	14	14	—	—	7	8	8	—	—	—	—	—	—	—	—	—	Februar
—	—	—	5.8	161	32	7	11	11	11	—	—	16	8	11	—	—	—	—	—	—	—	—	—	März
—	—	—	5.8	235	49	24	15	15	15	—	—	7	7	9	—	—	—	—	—	—	—	—	—	April
—	—	—	7.0	265	50	15.16	14	14	12	—	—	13	3	17	—	—	—	—	—	—	—	—	—	Mai
—	—	—	6.8	150	36	2	16	16	6	—	1	17	1	13	—	—	—	—	—	—	—	—	—	Juni
—	—	—	5.8	153	77	7	14	13	3	—	1	18	6	10	—	—	—	—	—	—	—	—	—	Juli
—	—	—	3.5	127	47	7	7	7	2	—	—	7	13	5	—	—	—	—	—	—	—	—	—	August
—	—	—	4.5	61	27	26	10	10	—	—	—	7	9	6	—	—	—	—	—	—	—	—	—	September
—	—	—	5.3	273	28	21. 28	17	16	10	—	—	9	10	12	—	—	—	—	—	—	—	—	—	Oktober
—	—	—	7.2	296	36	18	16	16	15	—	—	12	2	15	—	—	—	—	—	—	—	—	—	November
—	—	—	4.0	151	29	29	9	9	9	—	—	14	14	7	—	—	—	—	—	—	—	—	—	Dezember
—	—	—	5.6	2281	77	VII	158	156	112	—	2	134	86	119	—	—	—	—	—	—	—	—	—	Jahr

Sitten.

$\lambda = 7^{0}\,21'$, $\beta = 46^{0}\,14'$, $H_b = 548.6^{m}$, $G = 0.00$ ‰, $h_r = 2.4^{m}$

1926	Luftdruck					Luft-Temperatur								Relative Feuchtigkeit					
	Mittel	Minimum	Tag	Maximum	Tag	7^{30}	13^{30}	21^{30}	Mittel	Minimum	Tag	Maximum	Tag	7^{30}	13^{30}	21^{30}	Mittel	Minimum	Tag
Januar	715.0	704.8	16	726.0	25	−1.1	3.6	0.4	0.8	−7.3	13	9.9	3	78	53	74	68	25	13
Februar	714.5	697.1	3	726.0	27	3.3	9.9	6.3	6.5	−0.6	14	13.6	6	80	48	70	66	27	15
März	714.5	704.6	28.29	727.3	11	3.6	10.9	6.4	6.8	−2.8	6	19.1	30	84	46	72	68	25	24
April	712.5	698.3	25	721.8	5	7.3	15.7	10.2	10.8	3.6	11.21	25.2	30	75	39	57	57	20	15
Mai	710.7	698.1	16	717.9	25	10.2	17.6	11.6	12.8	5.2	7	26.0	27	74	42	59	58	22	21
Juni	712.9	706.1	13	719.4	29	13.3	19.2	14.1	15.2	8.7	4	25.6	12	72	45	67	61	27	5
Juli	714.7	710.6	5	719.3	28	16.1	22.9	17.7	18.6	10.5	7	29.2	24	72	45	64	60	29	24
August	716.9	713.7	3. 4	722.0	24	15.1	23.4	18.1	18.7	9.4	9	27.1	16.30	79	45	63	62	32	30
September	717.9	710.5	25	722.3	14	13.4	21.8	16.6	17.1	4.6	30	27.0	1	86	47	67	67	30	28
Oktober	713.2	696.8	22	723.9	5	7.3	14.2	9.9	10.3	0.2	25	19.8	31	90	54	80	75	32	25.28
November	711.3	690.2	19	724.8	16	5.8	10.5	7.0	7.6	−2.4	27	17.9	13	78	54	72	68	29	29
Dezember	717.5	705.1	4	729.1	10	−2.8	1.5	−1.5	−1.1	−8.3	24	6.7	1	90	64	85	80	34	23
Jahr	714.3	690.2	XI	729.1	XII	7.6	14.3	9.7	10.3	−8.3	XII	29.2	VII	80	49	68	66	20	IV

Lugano.

$\lambda = 8^{0}\,57'$, $\beta = 46^{0}\,0'$, $H_b = 276.2^{m}$, $G = 0.03$ ‰, $h_r = 1.7^{m}$

Januar	738.5	726.1	15	749.3	25	−2.1	4.2	0.3	0.7	−12.0	13	11.4	4	60	53	62	59	22	4
Februar	738.6	726.2	3	748.2	26	2.2	8.2	4.9	5.0	−0.6	1	19.0	20	75	53	68	66	20	20
März	737.2	724.1	5	748.0	11	5.1	11.8	7.7	8.1	1.4	12	20.6	14	66	45	58	56	12	14
April	736.2	724.4	21	746.5	5	8.5	16.1	11.0	11.7	5.8	10.13	20.8	6	63	71	59	64	15	9
Mai	733.7	720.9	16	738.7	18.25 26	11.3	16.9	13.5	13.8	4.6	8	25.6	30	64	46	60	57	15	25
Juni	735.0	727.7	14	743.3	28	15.2	21.0	18.1	18.1	9.0	3	28.0	23	55	42	52	50	17	1.15 20
Juli	736.2	731.5	8	742.1	24	18.2	26.0	21.0	21.6	11.4	12	31.0	17	57	35	50	47	17	21
August	739.7	733.0	8	744.9	24	17.7	26.0	20.5	21.2	14.2	9	30.0	27	60	38	57	52	14	23
September	740.7	732.4	25	747.4	18	15.8	25.2	18.0	19.2	8.0	30	29.6	7	69	38	64	57	19	29
Oktober	737.4	718.3	24	747.8	5	9.9	15.8	11.7	12.3	2.0	26	21.8	3	72	51	73	65	25	11
November	737.7	718.6	19	749.7	16	8.3	11.0	8.6	9.1	0.4	27	17.6	1	77	63	78	73	47	29
Dezember	739.2	724.9	4	751.7	11	1.7	7.7	3.6	4.2	−3.0	25	17.6	30	63	50	60	58	23	19 21. 22
Jahr	737.5	718.3	X	751.7	XII	9.3	15.8	11.5	12.1	−12.0	I	31.0	VII	65	49	62	59	12	III

Bevers.

$\lambda = 9^{0}\,53'$, $\beta = 46^{0}\,33'$, $H_b =$ ca. 1710^{m}, $G = -0.12$ ‰, $h_r = 1.6^{m}$

Januar	618.2	606.3	15	629.1	25	−12.0	−4.0	−9.6	−8.8	−28.4	13	3.8	27	84	65	79	76	43	1
Februar	619.8	608.7	3	629.0	27	−7.3	1.6	−4.3	−3.6	−17.0	14	6.7	22.24	88	63	84	78	42	20
März	618.6	608.6	5	628.2	11	−5.6	2.2	−2.8	−2.3	−13.6	17	6.3	4	86	58	82	76	39	4. 17
April	618.9	607.9	21	627.7	3	−1.4	6.5	−0.3	1.1	−7.7	21	14.1	30	82	53	82	72	29	14
Mai	617.5	608.3	16	623.2	25	4.1	8.7	3.0	4.7	−4.2	8	16.1	27	71	56	83	70	34	26
Juni	620.0	612.8	3	626.3	28	7.4	11.1	5.0	7.1	0.2	3	18.3	23	65	57	84	69	39	30
Juli	622.5	617.8	7	627.6	18	9.9	15.4	8.8	10.7	0.9	27	20.9	19	70	54	83	69	43	1
August	625.2	618.9	8	629.3	24	7.6	17.0	9.4	10.9	1.0	24	23.5	22	75	48	82	68	27	24
September	625.8	619.2	25	630.9	18	4.5	15.2	8.1	9.0	−2.3	24	19.5	19	89	51	83	74	34	24
Oktober	619.9	604.6	24	630.0	4. 5	−0.6	8.7	1.9	3.0	−13.1	27	15.2	3	90	58	85	78	27	19
November	618.8	603.6	19	631.4	15	−2.4	3.5	−1.3	−0.4	−17.0	27	10.3	17	90	71	89	83	49	11
Dezember	620.0	607.8	4	632.5	10	−10.4	−3.6	−9.1	−8.1	−26.6	23	3.7	9	86	66	81	78	43	9
Jahr	620.4	603.6	XI	632.5	XII	−0.5	6.9	0.7	1.9	−28.4	I	23.5	VIII	81	58	83	74	27	VIII X

St. Gotthard (Hospiz).

$\lambda = 8^{0}\,34'$, $\beta = 46^{0}\,33'$, $H_b = 2102.9^{m}$, $G = -0.14$ ‰, $h_r = 1.8^{m}$

Januar	588.1	577.6	15	598.5	25	−8.0	−6.1	−7.9	−7.5	−23.2	13	3.2	27	61	55	62	59	22	10
Februar	590.0	579.3	3	598.8	27	−4.0	−0.7	−4.2	−3.3	−9.3	17	8.9	22	62	56	65	61	30	15
März	589.1	578.5	5	598.7	8	−5.6	−2.3	−5.0	−4.5	−13.8	5	4.8	4	73	63	71	69	38	15
April	589.5	579.3	25	598.2	2	−0.9	3.4	−0.7	0.3	−7.4	17	10.6	3	60	54	62	58	34	3
Mai	588.2	578.0	16	594.5	25	0.0	3.8	−0.4	0.7	−7.6	8	9.8	27.29	68	58	71	66	36	26
Juni	590.9	584.1	3	597.3	21	2.4	5.6	2.2	3.1	−3.2	3	14.1	9	72	61	75	69	37	21
Juli	594.0	588.8	7	599.7	18	6.7	9.0	6.3	7.1	−1.9	28	16.8	18	74	64	81	73	41	1
August	596.6	590.4	8	600.7	24	8.0	12.1	8.4	9.2	−1.1	8	19.4	26	64	53	73	63	16	24
September	597.0	590.5	25	601.7	18	6.8	10.3	6.8	7.7	−3.6	30	15.7	19	71	56	73	67	28	24
Oktober	590.9	576.3	24	600.8	5	1.0	3.4	1.1	1.7	−9.2	27	11.7	6	72	67	79	73	27	6
November	588.7	571.9	19	601.4	15	−1.9	−0.1	−1.9	−1.5	−11.4	26	7.4	16	78	74	80	77	36	16
Dezember	589.9	578.3	4	602.1	10	−7.4	−5.8	−7.4	−7.0	−16.8	23	4.1	12	69	66	69	68	30	31
Jahr	591.1	571.9	XI	602.1	XII	−0.2	2.7	−0.2	0.5	−23.2	I	19.4	VIII	69	61	72	67	16	VIII

Beobachter: **Kapuzinerkloster.** **Sitten.**

Bewölkung				Niederschlag			Zahl der Tage								Windverteilung									1926
7^{30}	13^{30}	21^{30}	Mittel	Summe	Maximum	Tag	● *	●* ≧1.0	*	▲	⌐	≡	heiter	trübe	N	NE	E	SE	S	SW	W	NW	Calmen	
5.8	5.3	4.9	5.3	68	16	2	13	9	8	—	—	3	6	6	1	2	—	—	—	7	5	—	78	Januar
5.4	5.5	5.3	5.4	46	17	18	9	7	—	—	—	3	8	8	—	2	—	—	—	6	1	—	75	Februar
6.2	4.3	4.7	5.1	51	12	6	8	7	4	—	—	1	6	5	—	1	1	—	1	18	6	3	63	März
4.9	4.9	5.0	4.9	64	16	24	12	12	—	—	—	—	8	8	—	11	1	—	—	9	1	2	66	April
6.0	5.9	6.7	6.2	112	31	15	9	9	—	—	1	3	5	13	—	4	2	—	—	16	12	—	59	Mai
5.7	6.1	6.5	6.1	50	19	13	12	10	—	—	3	—	4	12	—	2	1	—	—	15	13	1	58	Juni
5.3	5.1	5.4	5.3	44	29	7	9	5	—	—	1	2	7	8	—	8	—	—	—	8	22	2	53	Juli
2.5	3.1	2.6	2.7	47	32	11	6	4	—	—	—	—	15	2	—	8	—	—	1	8	15	1	60	August
3.8	2.4	2.5	2.9	45	26	26	6	5	—	—	1	—	14	2	—	6	—	—	1	9	4	—	70	September
6.4	4.7	5.2	5.4	100	23	21	14	12	1	—	1	2	8	10	—	9	—	—	—	6	5	1	72	Oktober
6.4	5.0	4.7	5.4	51	19	19	7	6	—	—	—	5	3	9	—	8	—	—	—	3	2	—	77	November
4.6	3.5	3.3	3.8	17	5	29	6	4	4	—	—	3	13	5	—	1	—	—	1	2	3	—	85	Dezember
5.3	4.7	4.7	4.9	695	32	VIII	111	90	17	—	7	22	97	88	1	62	5	—	4	107	89	10	817	Jahr

Beobachter: **G. Malatesta.** **Lugano.**

3.2	3.8	3.6	3.5	56	16	15	8	8	4	—	—	—	16	6	1	3	—	—	—	—	—	—	89	Januar
5.2	4.9	5.0	5.1	136	28	11	10	9	1	—	—	3	9	9	—	2	—	—	—	—	—	—	82	Februar
5.1	4.7	5.4	5.1	90	27	29	8	6	—	—	—	2	12	12	—	15	—	—	—	—	—	—	78	März
5.1	4.9	5.1	5.0	167	68	19	9	9	—	—	2	—	9	9	—	3	—	—	—	—	—	—	87	April
5.3	5.5	5.9	5.6	386	100	15	16	16	—	—	3	—	7	12	—	4	—	—	—	—	—	—	89	Mai
4.4	4.7	4.7	4.6	249	81	13	13	11	—	—	3	—	9	7	—	14	—	—	—	—	—	—	76	Juni
3.7	3.6	3.3	3.5	143	76	7	4	4	—	—	2	—	13	3	—	15	—	—	—	—	—	1	77	Juli
3.6	2.1	3.5	3.1	66	31	3	4	4	—	—	2	—	13	3	—	6	—	—	—	—	—	—	87	August
3.6	2.2	2.7	2.8	110	38	9	7	6	—	1	3	—	17	4	—	1	—	—	—	—	—	1	88	September
5.3	4.8	5.3	5.1	255	108	31	13	13	—	—	1	—	10	11	—	4	—	—	1	—	—	1	87	Oktober
7.0	7.2	7.1	7.1	530	66	2	23	21	—	—	—	1	7	20	—	4	—	—	—	—	—	—	86	November
2.3	2.4	2.3	2.3	37	15	1	3	3	2	—	—	—	19	4	—	14	—	—	—	—	—	—	79	Dezember
4.5	4.2	4.5	4.4	2225	108	X	118	110	7	1	16	6	141	100	1	85	—	—	1	—	—	3	1005	Jahr

Beobachter: **G. Krättli.** **Bevers.**

5.5	6.6	5.7	5.9	40	15	14	15	7	16	—	—	—	4	9	2	6	1	—	1	2	4	4	73	Januar
5.6	5.5	4.7	5.3	70	15	2	11	11	12	—	—	—	5	8	—	1	—	—	1	5	—	—	77	Februar
6.8	6.7	6.0	6.5	84	14	10	13	11	11	—	—	—	5	13	4	9	—	—	6	9	1	3	61	März
5.8	5.4	4.3	5.2	106	31	19	9	8	7	—	—	—	6	10	2	2	—	1	4	8	4	1	68	April
7.0	7.2	6.4	6.9	187	90	15	17	14	8	3	1	—	2	14	2	7	1	2	3	5	7	6	60	Mai
6.8	6.9	7.1	6.9	125	35	13	18	15	5	—	1	—	2	13	2	9	—	1	1	5	9	3	60	Juni
7.0	7.2	7.1	7.1	52	15	11	17	11	1	—	2	—	3	16	3	8	—	2	—	8	8	3	61	Juli
3.8	3.7	4.0	3.8	50	18	3	11	8	1	1	—	—	12	6	1	5	—	2	1	9	18	1	56	August
4.9	4.4	4.6	4.6	54	15	26	10	10	—	—	1	—	9	6	1	2	—	—	7	7	12	1	60	September
6.2	5.5	4.7	5.5	197	49	30	13	13	6	—	1	—	6	10	2	3	—	—	7	13	9	5	54	Oktober
6.2	6.1	6.3	6.2	226	34	2	18	15	5	—	—	—	3	11	1	1	—	1	3	14	3	3	64	November
5.4	5.2	4.0	4.9	24	9	18	9	5	8	—	—	—	6	7	—	7	—	1	1	1	2	1	80	Dezember
5.9	5.9	5.4	5.7	1215	90	V	161	127	80	4	6	?	63	123	20	60	2	10	35	86	77	31	774	Jahr

Beobachter: Frl. **F. Lombardi.** **St. Gotthard** (Hospiz).

5.0	5.4	4.4	4.9	170	31	15	17	17	17	—	—	17	8	8	48	—	1	9	6	—	—	—	29	Januar
5.1	5.5	4.8	5.1	166	29	18	15	13	15	—	—	15	9	10	32	2	1	14	5	—	—	—	30	Februar
7.3	6.7	7.5	7.2	243	58	6	16	15	15	—	—	25	3	14	58	—	—	1	21	—	—	—	13	März
5.5	5.9	5.2	5.5	154	32	9	13	12	13	—	—	9	8	12	24	3	—	1	35	—	—	1	26	April
7.0	6.8	7.4	7.1	292	107	15	20	20	13	—	—	25	5	18	41	1	5	13	12	—	—	—	21	Mai
6.6	6.6	7.8	7.0	227	32	12	20	20	7	—	2	23	4	18	53	—	—	12	3	—	—	—	22	Juni
6.0	6.1	7.7	6.6	136	31	19	18	16	? 3	—	—	19	3	13	48	13	—	5	8	-	—	—	19	Juli
3.0	2.1	3.8	3.0	68	26	11	7	6	?	—	—	10	14	4	33	4	—	1	5	—	—	—	50	August
3.6	2.9	5.3	3.9	51	24	26	8	8	—	—	1	13	10	3	47	3	—	4	17	—	—	—	19	September
5.6	5.3	5.8	5.6	234	82	31	16	16	9	—	1	17	10	13	30	—	1	15	13	—	—	1	33	Oktober
7.1	8.0	7.7	7.6	514	67	19	22	21	20	—	1	21	6	20	1	3	5	46	25	—	—	—	10	November
5.8	5.1	4.4	5.1	160	30	29	14	12	14	—	—	17	9	10	60	15	—	5	5	—	—	—	8	Dezember
5.6	5.5	6.0	5.7	2415	107	V	186	176	? 126	—	5	211	89	143	475	44	13	126	155	—	—	2	280	Jahr

Sargans.

$\lambda = 9^{\circ}\,26'$, $\beta = 47^{\circ}\,3'$, $H_b = 506.7^{m}$, $G = 0.06$ m/m, $h_r = 1.2^{m}$

1926	Luftdruck					Luft-Temperatur								Relative Feuchtigkeit					
	Mittel	Minimum	Tag	Maximum	Tag	7^{30}	13^{30}	21^{30}	Mittel	Minimum	Tag	Maximum	Tag	7^{30}	13^{30}	21^{30}	Mittel	Minimum	Tag
Januar	718.2	706.8	17	728.7	25	-0.9	2.8	0.0	0.5	-12.6	13	10.1	29	79	67	81	76	40	12.29
Februar	717.5	700.2	3	729.8	27	4.4	10.6	6.1	6.8	0.4	17	18.4	6	79	58	81	73	28	6
März	718.1	705.4	28	731.2	11	3.2	8.8	4.8	5.4	-3.5	6	17.8	29	90	64	86	80	30	27
April	715.9	702.3	25	725.6	5	7.8	16.2	9.8	10.9	2.2	9	27.2	30	79	51	68	66	24	30
Mai	714.4	701.1	16	721.2	25	9.2	16.2	10.5	11.6	3.1	7	27.5	1	88	59	79	75	24	1
Juni	716.8	706.2	13	723.9	29	11.6	17.2	11.9	13.2	4.2	4	25.2	22	90	66	89	82	34	2
Juli	718.5	713.1	7	723.6	23	14.4	20.6	15.5	16.5	7.8	28	30.0	19	91	64	91	82	37	23
August	720.8	716.6	17	725.2	23	14.3	23.0	16.3	17.5	9.7	8	28.4	17	89	56	86	77	42	25
September	721.7	714.1	25	726.4	14	13.7	21.7	15.5	16.6	7.6	30	29.6	1	91	56	86	78	35	1
Oktober	716.2	700.3	22	727.1	5	8.0	14.0	9.8	10.4	0.0	20	20.4	15	88	64	84	79	31	25
November	714.6	796.9	19	727.7	16	6.7	11.3	7.7	8.4	-2.4	27	22.2	14	80	62	76	73	31	8
Dezember	721.2	708.6	4	732.6	10	-2.4	0.2	-1.7	-1.4	-12.8	26	6.0	10	93	84	92	90	61	23
Jahr	717.8	696.9	XI	732.6	XII	7.5	13.6	8.9	9.7	-12.8	XII	30.0	VII	86	63	83	77	24	IV. V

Heiden.

$\lambda = 9^{\circ}\,32'$, $\beta = 47^{\circ}\,27'$, $H_b =$ ca. 804^{m}, $G = 0.04$ m/m, $h_r = 1.7^{m}$

Januar	692.0	680.4	17	702.0	25	-2.0	1.2	-1.4	-0.9	-16.6	13	8.3	2	74	70	72	72	41	26
Februar	691.9	675.5	3	703.0	27	3.7	6.8	4.1	4.7	-1.5	15	13.1	2	74	70	72	72	32	21
März	692.7	682.1	28	704.7	11	1.0	4.8	2.4	2.7	-4.3	6	14.5	29	83	76	76	78	41	27
April	690.9*	—	—	700.0	5	7.0*	11.9*	6.9*	8.2*	1.0	11	24.0	30	76*	63*	67*	69*	20	30
Mai	689.8	675.2	16	697.2	25	8.3	11.9	8.0	9.1	-1.1	7	23.6	1	80	67	69	72	24	1
Juni	692.2	685.3	13	698.9	29	10.7	14.0	10.1	11.2	2.1	4	21.0	22	82	69	77	76	49	27
Juli	694.2	689.5	7. 25	698.4	31	14.3	17.3	14.2	15.0	7.0	28	26.0	19	80	70	75	75	46	19
August	696.6	692.9	8	700.8	23	13.7	18.3	13.7	14.9	8.1	5.7.8	23.6	26	82	66	69	72	49	21
September	697.4	689.4	25.26	701.8	14	12.8	17.4	13.0	14.1	3.3	30	23.7	1	83	72	76	77	50	12
Oktober	691.3	676.0	22	701.9	5	7.0	11.0	8.5	8.8	-3.1	20	18.1	31	78	70	75	74	29	28
November	689.0	669.8	19	702.6	15	5.7	8.5	6.5	6.8	-5.2	27	19.3	14	72	68	70	70	28	12
Dezember	695.0	683.4	4	706.9	10	-3.2	-1.3	-3.4	-2.8	-13.1	27	4.3	13	86	86	87	86	57	14. 18
Jahr	692.8	—	—	706.9	XII	6.6	10.2	6.9	7.7	-16.6	I	26.0	VII	79	71	74	75	20	IV

St. Gallen.

$\lambda = 9^{\circ}\,23'$, $\beta = 47^{\circ}\,26'$, $H_b = 702.0^{m}$, $G = 0.06$ m/m, $h_r = 1.4^{m}$

Januar	700.8	689.4	17	710.4	25	-1.9	1.4	-1.3	-0.8	-13.6	13	10.2	2	84	73	83	80	52	25
Februar	700.4	683.4	3	712.2	27	3.1	7.3	3.9	4.5	-3.2	15	15.0	22	84	73	84	80	40	22
März	701.2	689.6	28	713.6	11	1.8	6.2	2.9	3.4	-3.1	22	15.7	30	89	70	86	82	52	29
April	699.2	684.9	25	708.5	4. 5	6.9	12.6	7.5	8.6	0.1	12	24.4	30	79	61	78	73	28	30
Mai	697.9	683.0	16	704.6	24. 25	9.3	13.2	8.3	9.8	-0.1	7	25.8	1	80	67	83	77	28	1
Juni	700.3	693.2	2. 13	707.6	28	11.5	15.2	10.7	12.0	4.6	4	21.6	21	81	66	88	78	31	27
Juli	702.2	697.3	7	706.6	31	14.9	18.6	14.2	15.5	7.5	28	25.7	19	81	69	88	80	57	1. 21
August	704.7	700.9	11	709.1	23	14.2	19.4	14.2	15.5	9.0	8	26.2	26	81	66	86	78	45	26
September	705.4	697.7	25	710.0	14	13.3	18.8	13.3	14.7	4.5	30	24.0	1	87	66	90	81	51	12
Oktober	699.5	684.7	22	710.5	5	7.5	11.4	8.0	8.7	-1.8	27	20.1	16	87	71	88	82	47	31
November	697.5	677.1	19	710.7	15	4.4	7.9	5.3	5.7	-4.6	29	20.1	14	87	76	84	82	34	19
Dezember	703.8	691.1	4	715.0	10	-2.7	-0.6	-2.3	-2.0	-11.4	27	4.4	14. 15	91	85	91	89	67	18
Jahr	701.1	677.1	XI	715.0	XII	6.9	11.0	7.1	8.0	-13.6	I	26.2	VIII	84	70	86	80	28	IV. V

Kreuzlingen.

$\lambda = 9^{\circ}\,11'$, $\beta = 47^{\circ}\,39'$, $H_b = 424.0^{m}$, $G = 0.11$ m/m, $h_r = 1.4^{m}$

Januar	725.2	713.6	17	734.8	25	-1.3	1.7	-0.6	-0.2	-12.2	13	7.8	1	92	78	92	88	47	12
Februar	724.2	705.6	3	736.5	27	2.4	7.1	4.1	4.4	-1.3	1	16.5	21	97	81	92	90	52	17
März	725.1	712.9	28	738.0	11	3.2	7.0	4.4	4.8	-1.8	6	16.4	30	92	76	87	85	50	29
April	722.5	707.6	25	732.5	5	8.5	13.8	9.6	10.4	4.7	9	22.2	30	78	57	70	68	29	29
Mai	720.9	705.2	16	728.3	24	10.0	15.0	10.4	11.5	3.0	7	23.8	1	85*	50*	80*	72*	—	—
Juni	723.5	715.4	2	730.9	29	13.2	16.5	12.9	13.9	7.4	4	22.5	21	79	63	85	76	37	28
Juli	725.0	720.0	7	730.3	31	16.7	20.4	16.3	17.4	10.5	28	27.0	19	79	61	84	75	45	26
August	727.6	723.0	17	732.3	23. 24	15.7	20.9	15.9	17.1	8.5	8	26.6	26	80	56	83	73	38	23
September	728.4	720.3	25	733.3	14	13.9	20.3	15.1	16.1	6.6	29	26.0	1	88	56	84	76	42	12
Oktober	723.0	707.1	22	734.5	5	8.1	12.3	9.0	9.6	0.6	20	19.8	14	89	66	87	81	41	31
November	721.2	698.4	19	734.4	16	4.8	8.2	5.2	5.9	-1.8	29	19.2	14	91	77	91	86	35	28
Dezember	726.9	714.7	4	739.4	10	-0.9	0.7	-0.6	-0.4	-8.8	25	5.0	10	87	80	85	84	65	16
Jahr	724.5	698.4	XI	739.4	XII	7.9	12.0	8.5	9.2	-12.2	I	27.0	VII	86	67	85	79	—	—

Beobachter: **J. A. Albrecht.** **Sargans.**

Bewölkung				Niederschlag			Zahl der Tage								Windverteilung									1926
7^{30}	13^{30}	21^{30}	Mittel	Summe	Maximum	Tag	● *	●* ≥1.0	*	▲	⊼	≡	heiter	trübe	N	NE	E	SE	S	SW	W	NW	Calmen	
7.5	5.9	6.4	6.6	74	13	19	14	14	9	—	—	—	3	13	—	1	4	—	8	—	12	—	68	Januar
6.1	5.8	5.9	5.9	58	21	18	9	6	—	—	—	—	4	11	—	—	2	1	17	—	9	—	55	Februar
7.3	7.4	7.5	7.4	144	34	7	15	12	7	—	—	1	3	16	—	—	5	—	4	—	18	—	66	März
5.1	5.5	4.6	5.1	51	11	26	12	9	—	—	—	—	7	8	—	—	6	2	11	—	20	—	51	April
7.2	7.5	7.4	7.4	213	26	27	19	18	—	—	1	1	2	15	—	—	2	—	7	—	23	—	61	Mai
6.6	7.6	7.8	7.3	248	41	19	19	18	—	—	1	—	2	13	—	—	1	1	5	—	26	—	57	Juni
7.5	6.6	6.4	6.8	208	34	27	22	18	—	—	1	? 2	4	12	—	—	1	—	3	—	23	—	66	Juli
4.7	4.5	5.1	4.8	57	15	7	10	9	—	—	1	1	10	9	—	—	6	1	1	—	15	—	70	August
4.9	4.8	5.7	5.1	45	20	5	8	6	—	—	3	2	7	6	—	—	5	—	3	—	6	—	76	September
6.5	5.7	5.8	6.0	135	37	23	14	13	3	—	1	1	5	10	—	—	3	1	9	1	21	—	58	Oktober
6.7	6.4	5.9	6.3	104	72	21	9	7	—	—	—	2	3	9	—	—	1	—	29	1	11	—	48	November
7.1	7.5	7.0	7.2	105	25	5	12	12	9	—	—	4	3	16	—	—	9	—	2	—	13	—	69	Dezember
6.4	6.3	6.3	6.3	1442	72	XI	163	142	28	—	8	14	53	138	—	1	45	6	99	2	197	—	745	Jahr

Beobachter: **G. Landolf.** **Heiden.**

5.5	5.2	4.5	5.1	88	17	18	13	12	6	—	—	—	9	10	6	—	—	1	17	19	2	—	48	Januar
5.5	4.4	4.3	4.7	44	11	19	10	9	—	—	—	2	8	6	—	—	—	4	17	5	1	—	57	Februar
6.7	6.1	6.1	6.3	109	36	7	17	15	2	—	—	1	6	13	—	—	—	5	7	20	1	—	60	März
4.4*	3.7*	3.9*	4.0*	54	24	27	11	9	—	—	—	?	13	6	3	2	1	4	10	16	—	1	53	April
6.4	5.7	5.3	5.8	208	36	29	18	17	2	—	1	—	8	14	1	1	1	13	11	22	—	—	44	Mai
6.6	5.2	6.9	6.2	366	65	3	23	22	—	—	1	1	4	11	6	—	1	6	12	22	1	6	36	Juni
5.9	4.8	4.5	5.1	207	43	27	17	16	—	—	1	1	7	9	1	—	—	2	14	20	2	—	54	Juli
3.4	2.6	2.5	2.8	68	31	7	7	6	—	—	—	2	16	4	—	—	—	—	7	6	—	2	78	August
2.9	2.5	2.2	2.5	51	17	12	9	8	—	—	—	1	17	2	—	—	—	1	4	4	1	—	80	September
6.1	5.6	4.6	5.4	114	24	23	12	11	1	—	—	4	8	11	—	—	—	3	21	14	—	2	53	Oktober
4.7	4.2	3.6	4.2	111	85	21	8	7	—	—	—	4	11	8	—	1	—	10	17	6	—	2	54	November
5.6	7.1	4.3	5.7	59	19	29	9	9	8	—	—	6	8	12	—	—	—	7	3	6	—	—	77	Dezember
5.3	4.8	4.4	4.8	1479	85	XI	154	141	19	—	3	? 22	115	106	17	4	3	56	140	160	8	13	694	Jahr

Beobachter: **J. G. Kessler.** **St. Gallen.**

7.5	7.1	6.6	7.1	77	20	17	15	13	8	—	—	1	4	14	5	2	—	—	1	19	2	—	64	Januar
7.8	7.2	5.9	7.0	38	7	22	11	8	—	—	—	2	2	12	5	2	—	2	1	11	1	3	59	Februar
8.2	7.3	7.7	7.7	93	18	4	17	11	7	—	2	1	1	19	12	1	—	—	—	16	6	3	55	März
5.8	5.4	5.3	5.3	34	7	19	12	9	—	—	—	1	5	10	13	4	—	4	4	12	2	1	50	April
7.4	7.5	7.1	7.3	196	31	6	20	19	4	—	1	3	3	17	9	7	—	1	5	10	1	4	56	Mai
7.9	6.9	7.7	7.5	302	39	3	22	20	—	1	4	—	1	16	9	4	—	1	6	10	2	3	55	Juni
7.9	6.8	6.4	7.0	224	53	27	17	17	—	—	3	—	3	14	8	2	1	—	3	10	3	6	60	Juli
5.5	4.5	3.5	4.5	61	29	7	8	6	—	—	—	3	10	7	15	3	—	—	—	6	2	1	66	August
5.0	4.4	4.1	4.5	42	17	12	8	7	—	—	1	2	6	5	11	1	—	—	—	5	4	4	65	September
7.9	6.7	6.5	7.0	109	19	31	14	12	1	—	—	5	1	16	8	—	1	2	2	17	3	2	58	Oktober
7.0	6.3	6.9	6.7	87	63	21	7	6	1	—	1	6	1	10	5	—	—	7	2	5	2	1	68	November
8.4	8.8	7.5	8.2	60	13	29	12	9	9	—	—	8	2	21	7	4	—	—	2	9	3	—	68	Dezember
7.2	6.6	6.3	6.7	1323	63	XI	161	137	30	1	12	32	39	161	107	30	2	17	26	130	31	28	724	Jahr

Beobachter: **J. Brauchli.** **Kreuzlingen.**

8.3	7.0	7.7	7.7	60	17	17	16	13	8	—	—	8	3	18	2	5	2	4	5	12	19	1	43	Januar
8.9	8.3	6.4	7.9	43	7	22	12	10	—	—	—	13	—	16	1	8	5	5	7	11	7	5	35	Februar
8.8	7.8	7.4	8.0	65	24	28	11	8	5	—	2	5	2	19	8	10	5	2	4	18	12	1	33	März
5.8	5.8	6.2	5.9	15	4	18	8	5	—	1	1	2	6	10	3	8	3	6	4	15	9	5	37	April
8.2	7.6	7.7	7.8	160	34	27	20	16	—	—	4	1	1	20	6	3	8	5	5	10	23	5	28	Mai
7.0	7.2	7.4	7.2	228	33	3	22	19	—	—	3	—	3	15	5	7	4	3	7	10	14	5	35	Juni
7.8	7.2	6.5	7.2	105	26	19	18	16	—	—	4	—	3	17	3	10	1	4	3	13	23	5	31	Juli
5.6	4.3	4.0	4.6	29	10	7	7	6	—	—	2	6	9	7	6	8	2	1	3	5	9	3	56	August
6.0	4.4	4.0	4.8	28	17	26	6	6	—	—	1	4	7	5	2	4	5	3	3	5	12	4	52	September
8.2	7.0	6.7	7.3	94	14	31	13	12	—	—	—	2	1	16	9	5	1	1	6	13	15	4	39	Oktober
8.8	7.8	8.0	8.2	33	17	21	7	5	1	—	1	9	—	19	1	3	1	6	6	4	18	5	46	November
9.1	8.5	8.5	8.7	25	6	29	10	9	9	—	—	1	—	24	8	10	1	—	5	25	8	9	27	Dezember
7.7	6.9	6.7	7.1	885	34	V	150	125	23	1	18	51	35	186	54	81	38	40	58	141	169	52	462	Jahr

Frauenfeld.

$\lambda = 8^{\circ}\,54'$, $\beta = 47^{\circ}\,34'$, $H_b = 432.9^{m}$, $G = 0.11$ m/m, $h_r = 1.5^{m}$

1926	Luftdruck					Luft-Temperatur								Relative Feuchtigkeit					
	Mittel	Minimum	Tag	Maximum	Tag	7^{30}	13^{30}	21^{30}	Mittel	Minimum	Tag	Maximum	Tag	7^{30}	13^{30}	21^{30}	Mittel	Minimum	Tag
Januar	724.8	713.2	17	734.4	25	−2.0	1.4	−0.7	−0.5	−12.6	13	8.1	1	90	75	88	84	44	12
Februar	723.9	705.5	3	736.0	27	2.1	7.1	4.4	4.5	−2.2	1	11.0	20	94	77	89	87	56	22
März	725.0	712.7	28	738.5	11	2.5	7.9	4.5	4.8	−2.4	19	17.3	30	92	64	82	80	44	20
April	722.3	706.9	25	732.1	5	7.5	14.8	9.2	10.2	3.1	18	23.8	30	83	50	71	68	26	25
Mai	720.8	704.6	16	728.1	25	9.7	15.7	10.0	11.4	2.7	7	24.9	1	88	54	83	75	31	26
Juni	723.2	715.5	13	730.6	29	13.2	17.5	12.8	14.1	7.2	4	24.4	22	82	58	83	74	36	28
Juli	724.8	720.0	7	729.4	31	16.1	20.6	16.0	17.2	10.3	28	27.9	19	84	60	85	76	43	23
August	727.2	722.8	17	732.0	24	14.4	21.4	15.4	16.7	10.6	9	27.0	17	85	55	84	75	40	23
September	728.2	720.2	25	733.1	14	12.1	20.7	14.4	15.4	4.6	28	26.0	1	92	55	87	78	41	11
Oktober	722.7	707.3	22	734.1	5	6.9	12.0	8.8	9.1	−2.4	28	19.4	15	93	70	88	84	47	27
November	720.9	698.1	19	734.2	16	3.4	7.6	4.1	4.8	−5.8	29	19.4	14	95	80	95	90	42	14
Dezember	728.2	714.8	4	739.3	10	−1.1	0.7	−0.7	−0.5	−9.7	28	5.5	10	89	82	87	86	60	23. 31
Jahr	724.3	698.1	XI	739.3	XII	7.1	12.3	8.2	8.9	−12.6	I	27.9	VII	89	66	85	80	26	IV

Winterthur.

$\lambda = 8^{\circ}\,44'$, $\beta = 47^{\circ}\,30'$, $H_b =$ ca. 448^{m}, $G = 0.10$ m/m, $h_r = 1.6^{m}$

Januar	723.8	711.9	17	734.6	26	−1.9	1.5	−1.4	−0.8	−13.9	13	8.3	1	90	73	91	85	36	12
Februar	722.7	704.5	3	734.9	27	2.3	7.4	3.7	4.3	−1.6	1. 6	11.6	22	93	72	88	84	38	22
März	723.7	711.4	28	737.1	11	2.2	7.1	3.9	4.3	−2.5	25	16.3	30	94	66	91	84	39	26
April	721.0	705.5	25	731.1	5	6.4	13.7	8.0	9.0	1.5	12. 13	22.8	30	86	45	84	72	23	14
Mai	719.7	703.3	16	726.8	25	9.3	15.4	9.8	11.1	1.1	10	24.5	1	88	53	91	77	28	1.26
Juni	721.9	713.9	2	729.0	28	12.4	17.4	12.5	13.7	7.6	4	26.0	22	87	55	91	78	26	28
Juli	723.6	719.3	7	727.9	31	15.4	20.1	15.7	16.7	10.2	28	27.7	19	86	56	90	77	33	18
August	726.0	722.4	17	730.9	24	13.7	20.5	15.1	16.1	9.5	29	25.6	17. 22	89	51	91	77	33	14
September	726.9	719.3	25	731.7	14	11.9	19.7	14.2	15.0	4.6	30	24.7	12	96	50	91	79	36	12. 28
Oktober	721.4	706.0	22	732.3	5	6.6	11.5	8.2	8.6	−1.7	28	19.7	13	92	66	91	83	38	25
November	719.5	697.7	19	733.5	15	3.1	7.5	3.6	4.5	−5.6	29	18.9	14	94	72	95	87	31	14
Dezember	726.9	714.0	4	738.1	9	−1.7	0.5	−1.1	−0.9	−10.0	28	4.7	15	89	76	88	84	55	31
Jahr	723.1	697.7	XI	738.1	XII	6.7	11.9	7.7	8.5	−13.9	I	27.7	VII	90	61	90	80	23	IV

Haidenhaus.

$\lambda = 9^{\circ}\,0'$, $\beta = 47^{\circ}\,39'$, $H_b = 694.4^{m}$, $G = 0.07$ m/m, $h_r = 1.7^{m}$

Januar	—	—	—	—	—	−1.6	−0.1	−1.2	−1.0	−15.2	13	7.0	28	92	87	90	90	55	2
Februar	—	—	—	—	—	3.7	6.2	4.4	4.7	−2.0	15	12.4	3	93	86	90	90	35	3
März	—	—	—	—	—	2.4	4.9	3.3	3.5	−3.8	22	14.8	30	94	80	86	87	45	4
April	—	—	—	—	—	7.9	12.5	9.2	9.7	2.8	20	22.2	30	81	62	70	71	25	30
Mai	—	—	—	—	—	9.5*	14.0*	9.9*	10.8*	—	—	—	—	85*	55*	75*	72	—	—
Juni	—	—	—	—	—	12.7	15.4	13.6	13.8	6.3	4	23.0	22	56	44	57	52	23	27. 28
Juli	—	—	—	—	—	16.2	18.6	16.7	17.1	10.0	28. 29	26.0	19	56	45	56	52	30	16. 18 19. 24
August	—	—	—	—	—	14.9	19.2	17.4	17.2	9.0	8	25.0	26	57	38	49	48	25	5
September	—	—	—	—	—	14.8	18.4	16.6	16.6	5.2	30	24.3	1	55	36	46	46	23	18. 20 21. 22
Oktober	—	—	—	—	—	8.1	11.0	9.5	9.5	4.1	24	19.4	31	76	52	63	64	30	27
November	—	—	—	—	—	5.2	7.8	5.4	6.0	−2.4	29	16.3	14	78	56	70	68	20	19
Dezember	—	—	—	—	—	−1.9	−0.5	−1.3	−1.3	−10.1	26	4.4	10	83	74	80	79	50	23. 28 31
Jahr	—	—	—	—	—	7.7	10.6	8.6	9.0	−15.2	I	26.0	VII	76	60	69	68 ?	—	—

Haidenhaus. Anfang Mai Beobachterwechsel.

Lohn.

$\lambda = 8^{\circ}\,40'$, $\beta = 47^{\circ}\,45'$, $H =$ ca. 640^{m}, $G = 0.08$ m/m, $h_r = 1.6^{m}$

Januar	706.7	695.4	17	715.9	26	−1.6	0.0	−0.9	−0.9	−14.0	13	5.8	2	89	84	87	87	60	12
Februar	706.3	688.7	3	718.2	27	3.3	6.8	4.8	4.9	0.6	15	10.2	25	92	80	85	86	60	3
März	707.4	696.3	28	719.0	11	2.1	6.3	3.5	3.8	−3.8	21	17.0	30	88	78	81	82	55	4
April	705.2	690.5	25	715.3	2	7.2	13.6	9.1	9.8	2.4	9	22.8	30	80	75	77	77	36	15
Mai	704.1	692.2	16	710.6	24	9.1	13.7	9.6	10.5	2.4	6	24.0	1	86	84	85	85	37	24
Juni	706.2	699.4	18	713.7	28	12.1	15.8	12.1	13.0	7.0	4	22.8	21	83	76	80	80	40	27
Juli	708.1	702.9	7	712.4	31	15.0	19.4	15.5	16.4	9.8	28. 29	28.0	19	85	63	80	76	41	28
August	709.8	706.4	17	714.7	24	14.4	20.8	16.7	17.1	9.0	8	25.4	22	83	58	70	70	39	25
September	711.0	703.5	26	715.1	14	13.7	20.0	15.5	16.2	6.2	29	26.6	1	84	55	72	70	39	17
Oktober	705.1	689.5	22	716.2	5	6.9	10.4	8.1	8.4	0.0	25	18.4	31	93	74	85	84	50	15
November	703.4	682.9	19	716.8	15	4.4	7.2	5.1	5.4	−2.0	29	16.0	19	88	80	88	85	45	19
Dezember	709.8	696.7	4	720.5	9	−2.5	−0.8	−1.9	−1.8	−10.8	25. 26	5.6	10	91	86	91	89	45	16
Jahr	706.9	682.9	XI	720.5	XII	7.0	11.1	8.1	8.7	−14.0	I	28.0	VII	87	74	81	81	36	III

Beobachter: **J. Dannacher.**

Frauenfeld.

Bewölkung				Niederschlag			Zahl der Tage								Windverteilung									1926
7^{30}	13^{30}	21^{30}	Mittel	Summe	Maximum	Tag	● *	●* ≧1.0	*	▲	⌇	≡	heiter	trübe	N	NE	E	SE	S	SW	W	NW	Calmen	
7.8	7.5	6.8	7.4	52	15	17	14	13	6	—	—	3	3	17	—	5	5	2	5	16	12	—	48	Januar
9.1	7.6	6.5	7.7	39	7	18	13	13	—	1	—	9	—	14	2	6	6	3	3	11	8	2	43	Februar
8.5	8.0	7.1	7.9	53	24	28	12	9	4	—	—	3	3	17	4	12	9	2	5	15	16	3	27	März
5.6	5.8	5.3	5.6	24	4	9	10	17	—	2	2	1	7	9	3	8	13	5	8	17	15	2	19	April
7.4	7.5	7.1	7.3	137	19	5	21	17	—	—	3	1	2	17	3	7	6	5	5	15	13	3	36	Mai
7.5	6.9	7.3	7.2	230	38	22	18	17	—	1	2	1	2	15	2	7	6	3	3	19	14	6	30	Juni
7.7	6.7	5.7	6.7	135	36	19	19	16	—	—	3	—	4	13	1	7	7	2	2	17	17	4	36	Juli
6.2	4.3	4.2	4.9	53	20	7	6	6	—	—	2	6	7	8	2	7	9	5	3	9	8	3	47	August
5.4	3.9	4.1	4.5	39	22	26	6	5	—	—	3	6	7	5	5	6	6	7	6	17	7	2	44	September
7.9	6.8	6.8	7.2	91	16	21	14	11	—	—	1	2	1	13	1	8	11	1	2	5	14	—	41	Oktober
8.8	7.4	6.5	7.6	34	15	21	10	6	1	—	1	8	—	15	—	8	4	7	9	18	6	2	46	November
9.2	8.9	8.3	8.8	23	5	18	14	8	9	—	—	3	—	22	1	12	13	2	5	7	11	—	52	Dezember
7.5	6.8	6.3	6.9	910	38	VI	157	128	20	4	17	43	36	165	24	93	95	44	56	166	141	27	449	Jahr

Beobachter: **E. Bachmann.**

Winterthur.

7.8	7.4	6.7	7.3	72	14	17	14	12	6	—	—	1	4	18	2	2	5	—	—	11	10	7	56	Januar
9.0	7.4	7.0	7.8	38	8	18	14	11	—	—	—	9	—	17	—	8	1	—	—	3	17	4	51	Februar
8.0	7.7	6.5	7.4	81	29	28	14	10	6	—	—	—	3	14	—	21	—	—	—	4	20	12	36	März
6.0	6.3	6.1	6.1	33	9	16	12	9	—	—	—	—	5	11	2	13	—	—	—	9	19	3	44	April
7.7	7.6	7.3	7.5	158	20	6	21	20	—	—	—	—	3	19	7	2	1	—	—	13	16	9	45	Mai
6.9	7.5	7.0	7.1	229	46	22	21	20	—	—	2	—	3	12	—	13	—	—	—	28	8	12	29	Juni
7.7	7.0	6.5	7.1	143	35	19	19	18	—	—	3	—	3	16	—	13	—	—	2	20	12	13	33	Juli
5.5	4.7	4.8	5.0	69	25	7	6	6	—	—	3	—	9	7	4	6	1	—	—	7	6	20	49	August
4.2	4.4	4.0	4.2	38	24	26	6	6	—	—	—	—	9	4	—	—	1	—	—	8	8	20	53	September
8.3	7.5	6.8	7.5	119	19	21	18	14	—	—	—	1	1	19	—	11	—	—	—	21	2	14	45	Oktober
9.2	7.9	7.2	8.1	48	22*	21	9	7	1	—	—	9	—	18	—	4	1	—	—	11	3	11	60	November
9.8	8.9	8.0	8.9	31	9	18	12	6	10	—	—	4	—	22	—	20	1	—	—	3	19	8	42	Dezember
7.5	7.0	6.5	7.0	1059	46	VI	166	139	23	—	8	24	40	177	15	113	11	—	2	138	140	133	543	Jahr

Beobachter: **A. Weber, J. Stamm.**

Haidenhaus.

8.4	7.9	5.8	7.4	58	14?	18	13	11	7	—	—	5	4	17	—	—	—	—	—	—	—	—	—	Januar
8.5	8.2	7.1	7.9	44	10	18	9	9	—	—	—	4	2	18	—	—	—	—	—	—	—	—	—	Februar
8.7	8.7	8.5	8.6	58	22	28	11	8	4	—	—	1	2	25	3	31	5	—	3	49	1	—	1	März
5.8	5.5	5.2	5.5	34	7	18	7	7	—	—	—	1	9	13	1	22	15	—	6	38	—	—	8	April
—	—	—	—	144	28	27	18	16	—	—	—	?	?	?	—	—	—	—	—	—	—	—	—	Mai
—	—	—	—	214	37	3	18	18	—	—	—	3	?	?	3	7	9	—	20	7	10	—	34	Juni
—	—	—	—	141	37	7	15	13	—	—	1	4	?	?	3	5	9	—	14	7	13	—	42	Juli
4.9	4.0	4.1	4.3	40	12	17	5	5	—	—	—	2	12	7	1	4	14	—	3	6	8	—	57	August
3.1	3.3	3.5	3.3	38	25	26	5	4	—	—	—	—	14	4	5	3	5	5	6	8	8	—	50	September
7.2	7.6	5.4	6.7	114	17	31	13	12	?1	—	—	9	2	12	6	9	11	16	15	13	1	1	21	Oktober
7.7	6.3	5.7	6.6	55	16	8. 21	9	9	?1	—	1	9	2	10	—	7	10	4	16	12	10	—	31	November
8.6	9.0	8.7	8.8	39	15	18	10	10	10	—	—	8	—	26	12	23	9	1	11	26	3	—	8	Dezember
—	—	—	—	979	37	VI VII	133	122	?	—	?	?	?	?	—	—	—	—	—	—	—	—	—	Jahr

Beobachter: **A. Goetz.**

Lohn.

7.9	7.3	5.9	7.0	59	13	17	11	10	5	—	—	5	4	14	6	5	3	—	—	8	24	7	40	Januar
7.2	6.6	5.8	6.5	38	9	18	8	8	—	—	—	11	2	9	10	2	2	—	4	6	16	9	35	Februar
7.5	7.0	5.0	6.5	55	20	28	10	9	4	—	1	—	3	12	5	8	4	—	2	7	30	20	17	März
5.0	5.1	3.7	4.6	44	13	18	8	9	—	—	—	—	10	7	4	6	9	2	4	7	19	15	24	April
7.3	7.1	6.0	6.8	125	22	29	19	19	—	—	1	—	3	14	2	1	4	4	3	9	23	14	33	Mai
6.7	6.6	6.5	6.6	138	33	3	19	17	—	—	2	3	5	12	2	10	5	—	4	11	22	10	26	Juni
6.8	6.9	5.1	6.3	106	25	19	12	12	—	—	6	4	3	9	1	7	4	—	2	13	25	10	31	Juli
4.3	3.9	3.0	3.7	36	13	11	7	6	—	—	2	2	11	3	1	6	6	1	3	7	16	16	37	August
3.5	5.0	2.6	3.7	39	29	26	5	4	—	—	1	1	9	4	3	1	7	5	2	11	16	12	33	September
5.7	5.4	4.7	5.3	118	19	22	14	13	2	—	—	8	4	8	3	4	8	1	2	11	27	10	27	Oktober
7.3	6.6	5.4	6.4	37	17	21	5	5	1	—	1	9	3	8	11	3	3	1	2	8	14	8	40	November
9.3	9.0	8.2	8.8	30	15	18	7	5	5	—	—	8	—	23	9	13	8	—	—	—	16	18	29	Dezember
6.5	6.4	5.2	6.0	825	130	VIII	125	117	17	—	14	51	57	123	57	66	63	14	28	98	248	149	372	Jahr

Unter-Hallau.

$\lambda = 8^{\circ}27'$, $\beta = 47^{\circ}42'$, $H_b = 449.5$, m $G = 0.10$ m/m, $h_r = 1.3$ m

1926	Luftdruck					Luft-Temperatur								Relative Feuchtigkeit					
	Mittel	Minimum	Tag	Maximum	Tag	7^{30}	13^{30}	21^{30}	Mittel	Minimum	Tag	Maximum	Tag	7^{30}	13^{30}	21^{30}	Mittel	Minimum	Tag
Januar	723.3	711.9	17	732.8	25	-1.1	2.0	-0.2	0.1	-11.6	13	7.7	1	89	76	88	84	46	12
Februar	722.5	704.3	3	734.5	27	3.1	7.9	5.2	5.4	-1.1	21	11.2	25	96	78	90	88	60	25
März	723.5	711.5	28	736.4	11	3.1	8.1	4.9	5.3	-1.8	6. 11	16.5	30	91	65	81	79	39	20
April	720.9	706.1	25	730.9	5	7.0	14.7	9.8	10.3	4.0	12	23.6	30	86	50	72	70	29	25
Mai	719.5	703.5	16	726.8	25	9.7	15.1	10.3	11.4	2.9	10	24.7	1	87	57	85	76	34	27
Juni	721.8	714.1	13	729.2	29	12.8	17.4	13.3	14.2	8.1	25	23.4	21	85	59	84	76	38	24. 27
Juli	723.5	718.8	25	728.1	31	15.4	20.6	16.3	17.1	10.6	28	28.9	19	89	61	85	78	37	28
August	725.9	721.7	17	730.8	24	14.1	21.7	16.5	17.2	9.8	8	27.0	26	89	54	80	74	37	21
September	726.9	718.8	25	731.8	14	12.3	20.7	15.0	15.8	4.2	28	27.2	1	94	54	83	77	32	17
Oktober	721.3	705.7	22	731.6	5	7.3	12.0	8.8	9.2	-0.4	28	19.4	15	95	69	89	84	44	27
November	719.4	697.3	19	732.6	16	4.0	8.3	4.9	5.5	-4.4	29	20.3	14	93	77	94	88	40	14
Dezember	726.7	713.4	4	727.7	10	-1.3	0.6	-0.6	-0.5	-9.6	28	7.4	10	89	84	90	87	55	23
Jahr	722.9	697.3	XI	737.7	XII	7.2	12.4	8.7	9.3	-11.6	I	28.9	VII	90	65	85	80	29	IV

Glarus.

$\lambda = 9^{\circ}4'$, $\beta = 47^{\circ}3'$, $H_b = 479.6$ m, $G = 0.06$ m/m, $h_r = 1.6$ m

Januar	720.6	709.1	17	730.9	25	-2.6	1.1	-1.8	-1.3	-12.1	13	7.7	1. 2	81	63	80	75	34	12
Februar	719.7	701.1	3	732.1	27	1.9	8.8	4.3	4.8	-2.5	15	15.5	3	82	52	77	71	22	6
März	720.5	708.0	28	734.3	11	2.4	8.0	4.6	4.9	-4.5	6	18.3	29	83	53	72	69	22	27
April	718.1	703.2	25	727.7	5	5.3	14.5	8.6	9.2	0.9	12. 13	25.9	30	80	40	66	62	19	30
Mai	716.8	702.2	16	723.8	25	8.4	14.8	9.4	10.5	0.5	10	25.1	1	80	47	76	68	17	1
Juni	719.1	711.0	13	726.1	29	11.2	16.5	11.7	12.8	6.5	4	24.5	22	81	50	83	71	24	2
Juli	720.9	715.7	7	725.7	23	14.0	19.4	15.0	15.9	7.3	28	27.3	19	81	55	84	73	28	23
August	723.1	718.8	17	728.1	24	12.5	21.4	14.9	15.9	8.1	1	26.7	17	83	47	85	72	25	14
September	724.1	716.3	25	729.0	14	12.0	19.9	13.9	14.9	6.3	30	25.9	1	86	48	73	69	31	1
Oktober	718.5	702.4	22	729.3	5	6.3	12.6	8.5	9.0	-1.3	27	19.3	31	87	54	83	75	24	28
November	716.6	695.0	19	730.0	15. 16	4.5	9.0	6.5	6.6	-4.5	27. 28	20.1	14	80	57	72	70	23	18
Dezember	723.7	710.9	4	735.0	10	-3.5	-0.3	-2.5	-2.2	-14.9	26	5.7	1	83	71	83	79	43	18
Jahr	720.1	695.0	XI	735.0	XII	6.0	12.1	7.8	8.4	-14.9	XII	27.3	VII	83	53	78	71	17	V

Elm.

$\lambda = 9^{\circ}10'$, $\beta = 46^{\circ}55'$, $H_b = 959$ m, $G = -$ m/m, $h_r = 1.6$ m

Januar	—	—	—	—	—	-3.1	-0.3	-2.7	-2.2	-17.6	13	7.6	29	76	70	76	74	52	14
Februar	—	—	—	—	—	1.8	7.6	3.4	4.1	-2.3	15	14.1	6	75	62	73	70	36	6
März	—	—	—	—	—	1.0	5.7	2.0	2.7	-6.7	6	15.0	29	77	66	78	74	42	27
April	—	—	—	—	—	4.6	12.2	5.9	7.2	-0.4	17	23.2	30	75	56	73	68	32	14. 15
Mai	—	—	—	—	—	7.1	12.0	7.1	8.3	-0.2	7	21.8	1	75	63	77	72	38	12
Juni	—	—	—	—	—	9.8	13.9	9.1	10.5	3.0	4. 7	22.1	22	75	65	80	73	43	11
Juli	—	—	—	—	—	12.8	16.8	12.7	13.8	3.2	28	28.8	19	76	69	79	75	44	19
August	—	—	—	—	—	12.1	18.5	13.4	14.4	5.4	8	23.7	17	77	64	79	73	44	14. 24
September	—	—	—	—	—	10.7	17.3	12.3	13.2	4.5	29	27.2	1	79	67	79	75	33	1
Oktober	—	—	—	—	—	5.7	10.4	6.8	7.4	-4.6	27	16.7	6	77	69	77	74	47	25
November	—	—	—	—	—	4.3	7.8	5.6	5.8	-6.2	28	16.8	14	74	66	69	70	34	11
Dezember	—	—	—	—	—	-4.2	-2.2	-3.9	-3.6	-14.6	23	3.0	1. 10	77	74	77	76	64	14. 18
Jahr	—	—	—	—	—	5.2	10.0	6.0	6.8	-17.6	I	28.8	VII	76	66	76	73	32	IV

Göschenen.

$\lambda = 8^{\circ}35'$, $\beta = 46^{\circ}40'$, $H_b = 1107.2$ m, $G = -0.05$ m/m, $h_r = 2.7$ m

Januar	667.3	656.1	17	676.5	25	-1.3	0.6	-1.1	-0.7	-12.2	13	9.6	27	61	56	61	60	23	23
Februar	667.7	654.6	3	677.4	27	3.2	6.0	3.3	3.9	-1.6	17	11.0	6	54	49	60	55	28	6
März	667.7	658.4	5	678.8	11	1.0	4.0	2.0	2.3	-5.6	6	11.4	30	74	67	73	72	41	4. 11
April	666.6	654.8	25	674.9	2	5.2	10.2	6.4	7.1	0.2	17	17.2	30	66	52	64	61	23	3. 14
Mai	665.5	654.2	16	671.7	25	6.8	11.0	7.2	8.1	0.0	7. 8	19.2	27	77	63	78	73	33	21
Juni	667.9	661.5	18	673.8	20	8.9	12.9	9.3	10.1	3.2	3. 4	21.0	22	82	67	86	78	34	11
Juli	670.3	665.7	7	673.6	23	12.2	16.0	13.1	13.6	3.8	28	25.8	19	82	72	84	79	40	23
August	672.3	668.7	7	675.8	24	12.1	17.4	14.0	14.4	5.6	8. 9	22.4	26	75	63	78	72	38	14. 25
September	673.0	665.9	26	676.9	14	12.1	16.6	13.2	13.8	5.4	29. 30	22.2	1	73	63	79	72	35	1
Oktober	667.4	651.8	22	676.6	5	6.9	9.7	7.6	7.9	-0.4	27	16.4	8	70*	65*	75*	70*	—	—
November	665.7	646.3	19	677.0	16	5.8	7.2	5.9	6.2	-4.0	26	15.0	17	65	62	65	64	36	17
Dezember	669.7	657.7	4	680.9	10	-2.2	-1.4	-2.2	-2.0	-10.0	23. 24	6.8	1	78	78	77	78	29	13
Jahr	668.4	646.3	XI	680.9	XII	5.9	9.2	6.6	7.1	-12.2	I	25.8	VII	71	63	73	69	—	—

Göschenen. Am 1. Oktober Beobachterwechsel.

Beobachter: **Hs. Huber-Rupli.**

Unter-Hallau.

Bewölkung				Niederschlag			Zahl der Tage								Windverteilung									1926
7.30	13.30	21.30	Mittel	Summe	Maximum	Tag	● *	●* ≥1.0	*	▲	⚡	≡	heiter	trübe	N	NE	E	SE	S	SW	W	NW	Calmen	
7.1	7.2	6.6	7.0	59	17	17	16	13	8	—	—	3	4	16	2	6	—	—	—	26	2	—	57	Januar
8.1	7.5	6.4	7.3	45	13	17	9	8	—	—	—	7	1	13	—	3	—	—	—	17	1	—	63	Februar
8.0	6.7	7.2	7.3	49	15	28	7	7	2	—	1	1	—	16	6	13	2	3	—	31	6	2	30	März
5.5	5.3	4.9	5.2	41	11	18	9	7	—	—	—	—	6	7	4	6	—	6	2	27	3	—	42	April
7.2	6.6	6.6	6.8	166	54	29	20	19	—	—	6	1	1	13	8	5	—	2	4	29	2	3	40	Mai
6.2	6.2	6.3	6.2	153	46	22	17	15	—	1	2	1	5	8	8	10	—	1	2	27	3	—	39	Juni
7.1	5.5	5.5	6.0	187	35	15	18	14	—	—	5	—	3	7	11	8	—	2	2	25	5	2	38	Juli
4.9	3.8	3.6	4.1	32	14	11	6	6	—	—	2	3	10	4	9	3	2	7	3	17	2	2	48	August
3.4	3.9	3.9	3.7	42	32	26	4	4	—	—	2	2	12	5	6	4	1	1	5	17	2	—	54	September
7.4	6.2	6.5	6.7	130	23	22	17	16	—	—	—	2	4	14	8	10	—	2	1	24	1	2	45	Oktober
8.7	7.6	6.3	7.5	41	21	21	5	5	—	—	1	13	—	12	9	1	—	2	1	16	5	2	54	November
9.0	8.8	8.4	8.7	22	8	18	10	4	7	—	—	5	—	22	10	16	1	1	—	19	5	1	40	Dezember
6.9	6.3	6.0	6.4	967	54	V	138	118	17	1	19	38	46	137	81	85	6	27	20	275	37	14	550	Jahr

Beobachter: **J. Gehring.**

Glarus.

7.5	6.6	6.1	6.7	122	20	19	17	17	10	—	—	—	5	15	2	1	1	1	2	—	1	7	78	Januar
6.4	6.7	5.8	6.3	73	23	19	9	9	1	—	—	—	4	11	1	—	—	—	4	—	—	10	69	Februar
8.2	7.5	7.6	7.8	101	29	7	12	11	6	—	—	—	2	19	2	—	—	—	2	—	1	31	57	März
5.4	5.5	5.0	5.3	62	18	9	14	10	—	—	—	—	9	10	8	—	2	23	—	—	—	—	57	April
7.4	7.3	7.3	7.3	189	37	29	20	19	1	—	—	—	3	18	2	—	—	1	6	1	2	29	52	Mai
7.2	7.5	7.7	7.5	267	49	19	22	21	—	—	1	—	2	15	4	1	—	—	3	—	—	27	55	Juni
7.6	7.1	6.6	7.1	225	28	27	22	19	—	—	1	—	3	14	1	—	—	1	—	—	1	28	62	Juli
4.0	4.4	4.3	4.2	88	28	7	8	7	—	—	1	—	12	8	2	—	—	—	—	—	1	29	61	August
5.2	4.7	4.3	4.7	87	31	5	12	11	—	—	3	—	9	6	1	—	—	—	2	—	—	25	62	September
7.3	6.7	5.3	6.4	124	29	23	16	13	1	—	1	—	5	12	—	—	—	—	11	—	4	14	64	Oktober
6.2	7.0	5.9	6.4	133	92	21	9	6	1	—	—	—	4	11	—	—	—	—	14	—	1	12	63	November
6.9	6.9	6.8	6.9	89	21	29	12	11	9	—	—	2	2	15	2	—	—	—	3	—	1	13	74	Dezember
6.6	6.5	6.1	6.4	1560	92	XI	173	154	29	—	7	2	60	154	25	2	3	26	47	1	12	225	754	Jahr

Beobachter: **W. Zentner.**

Elm.

6.0	5.6	6.0	5.9	114	18	19	16	15	13	—	—	1	6	11	2	—	—	—	4	—	—	—	87	Januar
5.6	5.2	4.9	5.2	64	22	19	9	8	1	—	—	1	9	10	1	—	—	—	12	—	—	—	71	Februar
7.2	6.5	7.5	7.1	115	29	7	13	13	6	—	—	3	3	16	8	—	—	—	10	—	—	—	75	März
4.9	4.4	5.2	4.8	81	21	9	12	11	5	—	—	—	10	7	8	—	—	4	4	—	—	2	72	April
7.0	6.8	7.4	7.1	238	45	15	21	20	6	—	1	2	3	16	13	—	—	5	5	—	—	2	68	Mai
6.8	7.4	7.6	7.3	261	43	19	22	19	1	—	4	1	3	14	7	—	—	3	—	—	—	4	76	Juni
7.2	6.6	6.3	6.7	198	29	27	23	20	—	—	—	—	4	13	3	—	—	—	1	—	—	2	87	Juli
4.3	3.1	4.7	4.0	99	34	17	10	9	—	—	3	—	10	6	13	—	—	1	—	—	—	3	76	August
4.1	4.0	5.3	4.5	78	15	3	12	10	—	—	5	—	10	6	7	—	—	—	1	—	—	2	80	September
6.4	5.4	5.8	5.9	155	43	31	11	11	4	—	1	1	5	10	7	—	—	5	5	—	—	2	74	Oktober
5.0	4.7	5.2	5.0	186	80	21	9	9	3	—	—	1	6	6	3	—	—	15	13	1	—	—	58	November
5.8	5.7	5.3	5.6	139	27	29	14	11	12	—	—	3	9	14	2	1	—	—	—	—	—	—	90	Dezember
5.9	5.5	5.9	5.8	1728	80	XI	172	156	51	—	14	9	78	129	74	1	—	33	55	1	—	17	914	Jahr

Beobachter: **Fr. Aeberhardt, O. Lendenmann.**

Göschenen.

6.2	7.6	6.5	6.8	106	14	15	17	14	16	—	—	10	3	15	38	—	—	—	51	—	—	—	4	Januar
6.5	5.7	6.4	6.2	88	29	18	10	10	1	—	—	4	4	12	10	—	—	—	68	—	—	—	6	Februar
8.0	6.9	7.7	7.5	109	38	7	13	11	11	—	—	4	1	17	46	—	—	—	36	—	—	—	11	März
5.7	6.1	5.4	5.7	122	36	23	16	13	8	—	—	6	7	11	33	—	—	—	54	—	—	—	3	April
7.8	7.3	7.5	7.5	261	100	15	19	17	5	—	1	9	2	18	47	—	—	—	38	—	—	—	8	Mai
7.1	7.1	8.3	7.5	161	28	19	23	19	2	—	1	14	2	19	51	—	—	—	22	—	—	—	17	Juni
7.3	7.2	7.4	7.3	132	32	7	18	18	—	—	—	11	5	19	54	—	—	—	24	—	—	—	15	Juli
4.2	4.4	5.1	4.6	51	13	7	10	8	—	—	1	7	9	9	47	—	—	—	34	—	—	—	12	August
4.5	4.8	5.7	5.0	30	11	5	10	8	—	—	2	4	8	7	40	—	—	—	37	—	—	—	13	September
6.9	5.9	4.9	5.9	147	41	31	14	11	2	—	1	6	4	10	20	—	—	—	46	—	1	—	26	Oktober
6.5	7.5	6.6	6.9	278	51	21	14	14	5	—	1	8	3	14	5	—	—	—	63	—	—	—	22	November
7.2	6.3	5.1	6.2	139	24	18	11	11	10	—	—	17	6	12	29	—	—	—	20	—	1	—	43	Dezember
6.5	6.4	6.4	6.4	1624	51	XI	175	154	60	—	7	100	54	163	420	—	—	—	493	—	2	—	180	Jahr

Engelberg.

Abendbeobachtung 20^{30}. $\lambda = 8^{0}25'$, $\beta = 46^{0}49'$, $H_b = 1017.8^{m}$, $G = -0.02$ m/m, $h_r = 1.6^{m}$

1926	Luftdruck					Luft-Temperatur								Relative Feuchtigkeit					
	Mittel	Minimum	Tag	Maximum	Tag	7^{30}	13^{30}	21^{30}	Mittel	Minimum	Tag	Maximum	Tag	7^{30}	13^{30}	21^{30}	Mittel	Minimum	Tag
Januar	673.9	662.5	17	683.8	25	-3.6	-0.5	-3.0	-2.5	-16.1	13	6.5	28	—	—	—	—	—	—
Februar	674.0	657.8	3	684.6	27	1.4	6.7	2.7	3.4	-3.5	15	14.1	6	—	—	—	—	—	—
März	674.6	663.7	28	686.8	11	0.1	4.4	2.3	2.1	-8.7	6	13.3	30	—	—	—	—	—	—
April	673.0	659.3	25	682.4	4	3.5	10.3	6.4	6.4	-0.4	11	21.1	30	—	—	—	—	—	—
Mai	671.9	658.5	16	678.6	24	5.9	10.8	7.2	7.6	-1.3	10	18.9	27	—	—	—	—	—	—
Juni	674.4	667.1	13	680.6	20.29	8.1	13.1	9.8	9.8	2.2	3	21.0	22	—	—	—	—	—	—
Juli	676.6	672.2	7	680.2	23	11.6	16.1	13.2	13.1	4.0	28	24.8	19	84	66	85	78	34	23
August	678.8	675.5	7	682.9	23	10.8	17.4	13.7	13.6	5.0	9	23.3	26	82	61	82	75	36	14
September	679.7	672.3	25	683.8	14	10.1	16.7	12.4	12.8	3.9	30	21.9	11	83	61	84	76	36	11
Oktober	673.5	658.8	22	683.6	5	5.3	9.9	7.0	7.2	-4.5	27	16.3	31	77	63	79	73	23	25
November	671.1	652.2	19	684.6	16	3.0	6.7	4.4	4.5	-6.7	26	15.5	17.18	73	61	69	68	26	18
Dezember	676.7	665.9	4	688.0	10	-4.7	-2.0	-4.1	-3.7	-15.1	23	3.3	12	82	75	80	79	43	14
Jahr	674.9	652.2	XII	688.0	XII	4.3	9.1	6.0	6.2	-16.1	I	24.8	VII	—	—	—	—	—	—

Oberiberg.

$\lambda = 8^{0}47'$, $\beta = 47^{0}2'$, $H_b = 1090^{m}$, $G = -0.03$ m/m, $h_r = 1.7^{m}$

Januar	668.1	656.5	17	677.8	25	-4.4	0.5	-3.4	-2.7	-19.6	13	9.4	27	81	65	79	75	47	11
Februar	668.4	652.0	3	679.0	27	0.7	7.2	2.3	3.1	-5.0	15	12.6	2	80	62	80	74	38	6
März	668.8	658.0	28	680.8	11	-0.5	5.9	1.4	2.1	-10.2	6	14.8	29	88	68	84	80	43	27
April	667.3	653.2	25	676.5	4	4.0	11.8	4.8	6.4	-0.6	17	23.2	30	76	56	77	70	32	25
Mai	666.3	651.6	16	673.1	24	5.9	11.6	5.9	7.3	-2.9	10	23.8	1	80	61	80	74	37	12
Juni	668.9	662.4	13	675.3	20	8.2	13.4	9.1	10.0	2.8	3	23.4	12	82	62	79	74	41	2
Juli	671.1	666.5	7	674.4	23	11.6	16.5	12.4	13.2	3.1	28	27.1	19	85	69	87	80	45	24
August	673.3	669.6	11	677.4	23	10.6	19.7	12.8	14.0	5.0	9	28.8	26	89	67	86	81	48	26
September	674.1	666.6	25	678.0	14	9.4	18.9	11.4	12.8	1.4	30	24.9	1	92	65	90	82	41	1
Oktober	667.7	652.7	22	678.0	5	4.4	11.3	6.5	7.2	-6.5	25	19.0	6	88	70	85	81	42	8
November	665.5	646.3	19	678.8	16	2.4	8.7	3.9	4.7	-8.6	26	17.4	13	84	66	84	78	40	20
Dezember	670.6	659.2	4	682.0	10	-4.9	-0.6	-4.3	-3.5	-19.2	25	6.1	1	88	80	87	85	54	18
Jahr	669.2	646.3	XI	682.0	XII	4.0	10.4	5.2	6.2	-19.6	I	28.8	VIII	84	66	83	78	32	IV

Einsiedeln.

$\lambda = 8^{0}45'$, $\beta = 47^{0}8'$, $H_b = 913.9^{m}$, $G = 0.01$ m/m, $h_r = 1.5^{m}$

Januar	682.6	672.7	16	692.1	25	-2.9	0.7	-2.1	-1.8	-15.0	13	8.4	2	88	75	84	82	53	1
Februar	682.6	666.6	3	693.3	27	1.5	6.7	3.4	3.8	-3.0	15	13.0	21	88	72	84	81	20	21
März	683.3	672.0	28	695.8	11	0.7	5.2	3.0	3.0	-5.6	6	14.6	29	91	76	86	84	40	4
April	681.6	667.5	25	691.1	5	4.2	11.3	7.3	7.5	0.0	12	22.6	30	95*	60*	80*	78*	—	—
Mai	680.4	666.3	16	687.2	24.25	6.9	11.9	8.2	8.8	-0.4	10	21.5	1	92	68	85	82	30	1
Juni	683.0	675.6	13	689.6	28	9.5	13.8	10.8	11.2	4.7	4	22.5	22	92	72	89	84	55	16. 22. 29. 30
Juli	685.1	680.2	7	690.0	30	12.8	17.1	14.1	14.5	5.5	28	24.5	19	90	70	88	83	45	24
August	687.3	684.0	7	691.6	23	11.9	18.5	13.9	14.6	7.3	9	24.6	26	93	67	86	82	38	26
September	688.2	680.4	25	692.2	14	10.9	17.8	12.9	13.6	3.5	30	23.0	1	92	64	90	82	47	11
Oktober	682.0	676.1	22	692.0	5	5.4	10.5	7.4	7.7	-3.0	20	17.8	31	85	69	85	80	33	25
November	679.8	660.6	19	693.1	15	3.3	7.7	4.3	4.9	-5.0	27	15.4	18	76	66	81	74	30	20
Dezember	685.7	673.8	4	696.8	10	-4.2	-1.2	-3.0	-2.9	-16.0	26	3.2	10	90	83	89	87	65	13. 14
Jahr	683.5	660.6	XI	696.8	XII	5.0	10.0	6.7	7.1	-16.0	XII	24.6	VIII	89	70	86	82	—	—

Sarnen.

$\lambda = 8^{0}15'$, $\beta = 46^{0}54'$, $H_b = 486.7^{m}$, $G = 0.05$ m/m, $h_r = 1.7^{m}$

Januar	720.0	708.3	17	730.1	25	-1.6	1.6	-1.1	-0.6	-11.8	13	9.0	1	95	82	93	90	51	1
Februar	719.1	699.6	3	731.0	27	2.0	8.0	4.5	4.8	-1.7	15	11.9	20	97	76	92	88	56	22
März	720.2	707.8	28	733.7	11	3.0	8.3	5.2	5.4	-2.5	6	16.2	30	92	69	86	82	41	11
April	717.6	701.3	25	727.5	5	7.1	14.2	9.0	9.8	3.2	18	22.0	30	84	50	76	70	19	30
Mai	716.3	701.1	16	723.4	25	10.3	14.8	10.1	11.3	1.6	10	22.6	1	81	57	83	74	23	1
Juni	718.7	710.2	13	725.4	29.30	12.7	16.3	12.3	13.4	8.0	4	23.5	22	82	61	87	77	38	16
Juli	720.4	715.6	25	724.7	23	15.8	20.0	15.9	16.9	8.0	28	27.1	19	83	62	87	77	34	23
August	722.7	719.3	11	727.4	24	15.0	20.7	15.9	16.9	10.1	8	25.4	26	82	59	83	75	38	14
September	723.6	715.6	25. 26	728.4	14	13.5	20.0	15.0	15.9	6.3	29	25.1	12	88	58	85	77	40	11
Oktober	719.0	703.2	22	730.1	5	7.1	12.0	8.5	9.0	-0.6	25	17.7	13	92	69	90	84	44	26
November	717.1	695.6	19	730.9	16	3.6	7.8	4.8	5.3	-4.3	27	14.2	20	92	75	86	84	30	20
Dezember	724.4	711.9	4	735.5	10	-1.3	0.8	-1.1	-0.7	-9.7	25	4.8	10	88	80	88	85	55	23
Jahr	719.9	695.6	XI	735.5	XII	7.3	12.0	8.3	9.0	-11.8	I	27.1	VII	88	67	86	80	19	IV

Sarnen. Station am 1. Oktober verlegt. Neue Höhe ca. 474.5 m.

Beobachter: P. **N. Kaeser.**

Engelberg.

Bewölkung				Niederschlag			Zahl der Tage								Windverteilung									1926
7^{30}	13^{30}	21^{30}	Mittel	Summe	Maximum	Tag	●	●≥1.0	✳	▲	⌇	≡	heiter	trübe	N	NE	E	SE	S	SW	W	NW	Calmen	
7.4	6.9	6.0	6.8	101	17	2	17	16	15	—	—	—	5	14	—	6	—	6	—	5	1	—	75	Januar
5.9	6.3	5.1	5.8	58	17	18	8	7	4	—	—	1	5	10	—	5	1	11	—	13	1	—	53	Februar
8.6	7.5	8.3	8.1	96	29	7	14	12	8	—	—	6	—	21	—	10	—	5	—	30	3	2	43	März
5.6	6.2	5.4	5.7	58	8	9	16	12	4	—	—	1	7	11	—	9	—	8	—	25	—	3	45	April
7.4	7.8	8.5	7.9	212	50	15	20	18	5	—	1	1	2	21	—	9	1	5	—	24	—	5	49	Mai
6.7	7.8	8.7	7.7	301	64	19	25	24	—	—	1	1	2	15	—	2	—	7	—	25	1	3	52	Juni
7.1	6.8	8.7	7.5	202	31	27	20	19	—	—	1	—	3	10	—	3	—	5	—	21	1	2	61	Juli
4.2	4.3	5.8	4.8	106	32	11	12	11	—	—	1	1	9	7	—	6	1	1	—	24	1	5	55	August
4.0	5.2	5.2	4.8	47	12	12	9	8	—	—	1	—	10	8	—	2	—	—	—	17	—	—	71	September
7.2	6.6	5.8	6.5	111	19	23	13	12	3	—	—	4	4	13	—	7	—	3	—	20	2	3	58	Oktober
7.5	6.3	4.9	6.2	106	46	19	9	8	3	—	—	5	4	9	—	7	—	18	—	15	—	3	47	November
6.8	6.8	5.4	6.3	116	23	6	12	11	12	—	—	4	6	14	—	5	—	8	—	20	—	—	60	Dezember
6.5	6.5	6.5	6.5	1514	64	VI	175	158	54	—	5	24	57	159	—	71	3	77	—	239	10	26	669	Jahr

Beobachter: **X. Holdener.**

Oberiberg.

7.3	6.3	6.5	6.7	130	24	17	17	15	15	—	—	—	5	13	—	1	—	—	1	4	8	—	79	Januar
5.8	6.3	6.9	6.3	77	24	18	11	8	2	—	—	—	5	13	—	—	—	—	2	7	3	1	71	Februar
7.5	7.7	8.4	7.9	123	28	7	15	13	10	—	—	3	2	20	—	—	1	—	—	6	10	4	72	März
5.1	6.3	4.9	5.4	70	21	9	12	11	7	—	—	1	6	10	—	—	4	1	4	10	3	1	67	April
7.5	7.9	7.7	7.7	274	55	29	22	20	5	—	2	2	1	19	1	—	1	—	4	8	4	—	75	Mai
7.2	7.6	8.4	7.7	340	60	19	23	21	—	—	1	2	2	16	1	1	—		2	2	7	—	77	Juni
7.8	7.7	7.9	7.8	285	37	4	22	19	—	—	—	5	2	20	—	3	—	—	3	6	3	—	78	Juli
4.5	5.4	4.9	4.9	100	31	7	10	9	—	—	3	3	10	10	—	1	1	4	—	1	4	1	81	August
4.9	5.0	5.6	5.2	75	15	12.27	12	10	—	—	4	—	8	10	—	—	1	—	—	1	—	—	88	September
7.0	6.1	7.0	6.7	158	30	23	16	12	3	—	—	2	4	12	—	—	—	—	3	9	5	1	75	Oktober
6.1	6.1	5.6	5.9	97	43	21	9	8	5	—	—	2	5	8	—	—	1	1	4	6	—	1	77	November
6.7	6.7	6.1	6.5	117	18	4	13	11	12	—	—	5	6	15	5	—	—	—	—	2	6	—	80	Dezember
6.5	6.6	6.7	6.6	1846	60	XI	182	157	59	—	10	25	56	166	7	6	9	6	23	62	53	9	920	Jahr

Beobachter: P. **M. Egger.**

Einsiedeln.

8.0	6.5	6.0	6.8	119	14	4	17	17	13	—	—	—	4	14	1	4	—	—	1	14	7	6	60	Januar
6.7	6.5	6.5	6.6	68	20	19	9	9	—	—	—	3	5	12	3	—	1	1	—	7	2	4	66	Februar
7.6	7.7	8.5	7.9	99	23	7	13	13	7	—	—	5	1	18	7	2	—	1	—	10	5	10	58	März
5.3	6.1	6.0	5.8	65	13	9	12	12	6	—	—	1	8	11	9	4	—	—	—	13	2	5	57	April
7.2	8.0	8.1	7.8	274	45	29	19	19	6	—	—	—	3	20	7	1	—	1	1	11	4	6	62	Mai
6.7	7.4	8.2	7.4	299	52	19	21	21	—	—	2	2	2	16	10	1	—	4	—	18	2	3	52	Juni
7.7	7.1	7.9	7.6	237	47	27	22	22	—	—	1	4	2	18	7	3	—	1	2	10	4	4	62	Juli
4.4	5.6	4.7	4.9	116	42	7	7	7	—	—	1	2	9	8	19	2	—	—	—	6	1	3	62	August
4.9	5.1	5.7	5.2	90	28	12	8	8	—	—	—	1	9	11	19	1	—	4	—	4	2	1	59	September
7.0	6.9	6.3	6.7	146	24	23	15	14	3	—	—	3	4	15	4	1	—	2	—	10	8	1	67	Oktober
6.8	6.1	6.1	6.3	68	29	21	7	7	1	—	1	5	3	12	—	—	—	—	4	7	5	—	74	November
7.4	7.3	7.1	7.3	87	20	18	10	10	10	—	—	7	3	18	—	2	—	—	—	7	7	—	77	Dezember
6.6	6.7	6.8	6.7	1668	52	VI	160	159	46	—	5	33	53	173	86	21	1	14	8	117	51	41	756	Jahr

Beobachter: P. **Ch. Durrer.**

Sarnen.

8.2	7.1	6.1	7.1	67	10	2	17	13	10	—	—	5	1	15	—	6	—	—	—	10	—	—	77	Januar
7.5	6.4	5.4	6.4	36	9	18	10	10	—	—	1	4	1	11	—	11	—	—	—	10	—	—	63	Februar
8.0	7.5	7.3	7.6	55	12	4	16	10	4	—	—	4	1	13	—	14	—	—	—	7	—	—	72	März
6.0	6.0	5.0	5.7	36	9	16	13	11	—	1	1	—	4	10	—	19	—	—	—	8	—	—	63	April
7.4	7.4	7.0	7.3	152	20	15	21	19	—	—	4	2	3	16	—	20	—	—	—	5	—	—	68	Mai
6.9	7.2	7.7	7.3	251	52	22	21	20	—	—	3	2	2	14	—	19	—	—	—	7	—	—	64	Juni
7.2	6.5	7.1	6.9	198	55	19	18	14	—	—	4	1	2	12	—	14	—	—	—	5	—	—	74	Juli
5.2	5.0	4.3	4.8	77	29	11	9	6	—	—	6	—	8	7	—	7	—	—	—	11	—	—	75	August
6.3	4.5	4.5	5.1	75	23	3	10	8	—	1	5	3	6	5	—	12	—	—	—	2	—	—	76	September
8.7	6.7	4.9	6.8	97	14	10	14	12	1	—	—	5	—	9	—	12	—	—	—	8	—	—	73	Oktober
7.2	6.5	5.3	6.3	54	21	21	8	7	—	—	1	6	3	9	—	10	—	—	—	5	—	—	75	November
9.4	8.4	7.3	8.4	39	11	4	10	9	8	—	—	6	—	20	—	12	—	—	—	3	—	—	78	Dezember
7.3	6.6	6.0	6.6	1137	55	VII	167	139	23	2	25	38	31	141	—	156	—	—	—	81	—	—	858	Jahr

Luzern.

$\lambda = 8^{\circ}19'$, $\beta = 47^{\circ}3'$, $H_b = 497.8^{m}$, $G = 0.06$ m/m, $h_r = 1.5^{m}$

1926	Luftdruck					Luft-Temperatur								Relative Feuchtigkeit					
	Mittel	Minimum	Tag	Maximum	Tag	7^{30}	13^{30}	21^{30}	Mittel	Minimum	Tag	Maximum	Tag	7^{30}	13^{30}	21^{30}	Mittel	Minimum	Tag
Januar	718.9	707.4	17	729.0	25	−0.7	2.1	0.1	0.4	−11.2	13	10.0	1	93	81	92	89	44	12
Februar	718.2	699.4	3	730.0	27	3.0	7.7	5.0	5.2	−1.2	1	11.6	24	96	82	94	91	54	20
März	719.2	706.5	28	732.7	11	3.2	8.0	5.3	5.4	−2.0	22	14.0	29.30	98	71	90	86	38	11
April	716.4	700.2	25	726.6	4	6.7	14.2	9.9	10.2	1.7	12	21.2	30	95	59	79	78	32	30
Mai	715.2	699.8	16	722.6	24	9.1	14.5	10.6	11.2	2.2	10	23.9	1	95	67	88	83	30	1
Juni	717.6	709.4	13	724.5	28	11.7	16.6	13.0	13.6	5.6	2	23.5	21	96	69	90	85	42	28
Juli	719.3	714.5	7. 25	723.3	28. 31	15.0	19.8	16.5	17.0	9.2	28	27.6	19	96	72	91	86	46	23
August	721.5	718.3	11	726.4	23	13.9	20.8	16.8	17.1	8.1	9	26.0	16. 22	98	66	93	86	48	23
September	722.6	714.7	25	727.7	14	12.9	20.0	15.4	15.9	7.0	30	25.0	12	100	68	97	88	51	11
Oktober	717.0	701.7	22	727.6	5	7.4	12.0	9.3	9.5	−0.4	28	20.0	13	97	77	95	90	48	25
November	715.2	693.4	19	728.8	16	3.8	7.6	5.0	5.4	−3.6	29	15.7	14	100	86	97	94	48	19
Dezember	722.5	709.4	4	733.9	10	−1.1	0.8	−0.4	−0.3	−8.4	24	5.2	10	94	88	94	92	61	23
Jahr	718.6	693.4	XI	733.9	XII	7.1	12.0	8.9	9.2	−11.2	I	27.6	VII	96	74	92	87	30	V

Walchwil.

$\lambda = 8^{\circ}30'$, $\beta = 47^{\circ}6'$, $H_b = 452^{m}$, $G = -$ m/m, $h_r = 1.5^{m}$

Januar	—	—	—	—	—	−0.3	2.2	0.3	0.6	−10.2	13	9.6	1	80	68	79	76	32	12
Februar	—	—	—	—	—	3.2	7.7	5.4	5.4	−1.2	15	14.6	6	88	66	78	78	21	6
März	—	—	—	—	—	3.2	7.7	5.3	5.4	−2.2	6	15.0	29	86	57	74	72	32	11
April	—	—	—	—	—	7.4	14.5	10.4	10.7	2.2	12	22.2	30	79	45	60	61	16	30
Mai	—	—	—	—	—	9.6	15.3	10.5	11.5	1.4	7	25.2	1	80	48	73	67	16	1
Juni	—	—	—	—	—	12.5	16.7	13.2	13.9	8.0	2. 4	25.1	22	78	53	75	69	31	28
Juli	—	—	—	—	—	15.0*	19.5*	16.5*	16.2*	—	—	—	—	80*	65*	70*	72*	—	—
August	—	—	—	—	—	14.5*	20.5*	16.5*	17.0*	—	—	—	—	80*	60*	75*	72*	—	—
September	—	—	—	—	—	14.5	19.8	15.7	16.4	7.4	30	24.9	12	85	54	75	71	34	10
Oktober	—	—	—	—	—	8.8	12.4	9.6	10.1	1.8	27	21.0	15	82	61	82	75	34	26
November	—	—	—	—	—	5.2	7.9	6.1	6.3	−1.9	29	18.6	18	87	71	80	79	22	18
Dezember	—	—	—	—	—	−0.4	1.0	−0.2	0.1	−7.1	24	5.2	10	82	74	80	79	43	23
Jahr	—	—	—	—	—	7.8	12.1	9.1	9.5	−10.2	I	—	—	82	60	75	72	—	—

Walchwil. Beobachtungen im Juli und August unvollständig.

Böttstein.

$\lambda = 8^{\circ}13'$, $\beta = 47^{\circ}34'$, $H_b = 360^{m}$, $G = -$ m/m, $h_r = 1.6^{m}$

Januar	—	—	—	—	—	−1.2	1.7	−0.4	−0.1	−12.5	16	9.0	1	—	—	—	—	—	—
Februar	—	—	—	—	—	2.6	8.0	4.4	4.9	−2.4	15	11.6	25	—	—	—	—	—	—
März	—	—	—	—	—	3.3	8.4	4.9	5.4	−2.3	6	17.6	30	—	—	—	—	—	—
April	—	—	—	—	—	7.0	15.5	9.1	10.2	3.5	19	24.5	30	—	—	—	—	—	—
Mai	—	—	—	—	—	9.7	16.6	10.1	11.6	2.0	10	26.0	1	—	—	—	—	—	—
Juni	—	—	—	—	—	13.2	18.2	12.5	14.1	7.6	25	24.9	21	—	—	—	—	—	—
Juli	—	—	—	—	—	16.4	21.4	15.9	17.4	10.4	27	29.6	19	—	—	—	—	—	—
August	—	—	—	—	—	15.0	22.9	15.3	17.1	10.3	8	28.6	26	—	—	—	—	—	—
September	—	—	—	—	—	12.3	21.8	14.0	15.5	3.6	29	28.0	1	—	—	—	—	—	—
Oktober	—	—	—	—	—	7.5	12.6	8.9	9.5	−1.0	20	20.5	13	—	—	—	—	—	—
November	—	—	—	—	—	4.9	8.3	4.6	5.6	−0.8	26	21.4	14	—	—	—	—	—	—
Dezember	—	—	—	—	—	−0.2	1.5	0.2	0.4	−9.5	27	7.0	10	—	—	—	—	—	—
Jahr	—	—	—	—	—	7.5	13.1	8.3	9.3	−12.5	I	29.6	VI	—	—	—	—	—	—

Aarau.

$\lambda = 8^{\circ}2'$, $\beta = 47^{\circ}23'$, $H_b = 406.1^{m}$, $G = 0.10$ m/m, $h_r = 1.6^{m}$

Januar	727.6	715.3	17	737.8	25	−1.6	1.4	−1.0	−0.5	−13.6	16	9.6	1	85	70	85	79	33	12
Februar	726.6	707.5	3	738.9	27	2.6	7.6	4.1	4.6	−2.0	15	11.4	20, 21, 24	90	64	86	80	43	22
März	727.8	715.2	28	741.5	11	2.5	7.8	4.6	4.9	−1.6	15	16.0	30	84	55	74	71	37	26
April	724.7	709.1	25	734.6	5	6.5	14.5	8.8	9.7	3.0	12, 13, 14	23.4	30	79	41	72	64	29	14. 30
Mai	723.5	707.9	16	730.6	25	9.1	15.8	10.0	11.2	2.0	10	26.4	1	78	45	77	67	25	1. 24
Juni	725.8	717.5	13	733.4	28	12.2	17.2	12.6	13.7	8.2	26	23.8	21	78	52	80	70	30	27
Juli	727.5	723.2	6	731.8	23	15.5	20.5	16.0	17.0	10.6	29	28.4	19	73	49	74	65	35	19
August	729.8	725.8	17	734.7	24	13.5	21.6	15.4	16.5	8.8	13	26.8	16	83	46	81	70	32	23
September	730.8	722.8	25	735.5	14	11.6	20.4	13.8	14.9	4.2	29	26.4	12	90	48	86	75	35	12
Oktober	725.3	709.5	22	736.5	5	6.9	12.2	8.5	9.0	−1.0	28	20.0	13	89	59	85	78	41	19
November	723.4	701.5	19	737.3	15	4.0	7.7	4.3	5.1	−1.6	29	18.0	14	93	72	93	86	46	14
Dezember	731.1	717.7	4	742.1	9	−1.1	0.7	−0.9	−0.6	−9.6	28	6.2	10	84	73	84	80	55	23
Jahr	727.0	701.5	XI	742.1	XII	6.8	12.3	8.0	8.8	−13.6	I	28.4	VII	84	56	82	74	25	IV

Beobachter: Kloster **Wesemlin.** **Luzern.**

Bewölkung				Niederschlag			Zahl der Tage								Windverteilung									1926
7^{30}	13^{30}	21^{30}	Mittel	Summe	Maximum	Tag	●	●* >1.0	*	▲	⌇	≡	heiter	trübe	N	NE	E	SE	S	SW	W	NW	Calmen	
8.1	7.8	7.0	7.6	71	11	15	15	15	8	—	—	4	1	16	5	1	—	10	1	2	4	2	68	Januar
7.9	6.8	5.3	6.7	33	8	28	9	9	—	—	1	5	1	11	3	—	1	12	—	1	2	1	64	Februar
8.6	8.2	7.3	8.0	64	12	7	14	12	4	—	—	2	1	17	11	2	2	11	—	1	10	2	54	März
5.9	6.2	5.4	5.8	39	9	16	13	9	—	—	—	—	7	12	9	7	8	12	2	2	6	1	43	April
7.5	7.8	7.2	7.5	143	19	13	20	19	3	—	3	2	2	17	11	2	9	23	—	1	4	4	39	Mai
7.3	6.9	7.6	7.3	243	32	18	21	20	—	—	6	3	3	14	8	10	6	23	1	1	—	5	36	Juni
7.7	6.4	7.5	7.2	219	53	19	21	16	—	1	5	1	—	14	5	6	4	23	2	1	6	3	43	Juli
5.8	5.0	4.1	5.0	84	31	7	10	7	—	—	4	4	6	5	9	17	4	20	—	1	2	2	38	August
5.5	4.3	5.2	5.0	76	16	3	10	9	—	—	3	3	7	6	14	7	9	10	—	2	—	3	45	September
7.7	6.9	5.8	6.8	103	17	21	17	14	1	—	—	5	4	15	15	6	2	18	—	3	4	2	43	Oktober
8.1	6.4	6.9	7.1	39	18	21	6	5	1	—	1	8	—	11	9	8	2	8	—	—	2	3	58	November
9.0	8.7	8.4	8.7	35	5	20	14	10	10	—	—	6	—	23	13	8	1	6	—	1	5	7	52	Dezember
7.4	6.8	6.5	6.9	1149	53	VII	170	145	27	1	23	43	32	161	112	74	48	176	6	16	45	35	583	Jahr

Beobachter: **F. Bachmann.** **Walchwil.**

7.2	7.2	5.8	6.7	81	10	20	16	15	7	—	—	?	2	12	—	1	—	—	—	—	2	1	89	Januar
7.7	6.5	5.1	6.4	53	14	28	10	8	—	—	—	1	3	9	—	—	—	—	1	1	—	—	82	Februar
8.2	7.7	7.5	7.8	74	19	7	12	11	1	—	—	?	—	15	1	1	1	—	—	—	—	4	86	März
5.6	5.4	4.1	5.0	50	18	16	8	7	—	—	—	?	7	6	—	—	1	2	2	—	1	1	83	April
7.5	6.8	6.8	7.0	183	29	6	20	18	1	—	2	2	3	15	1	—	—	3	1	1	1	—	86	Mai
6.5	6.2	7.3	6.7	283	48	19	21	20	—	—	1	—	3	13	1	1	1	—	—	1	2	—	84	Juni
7.5*	6.0*	7.0*	6.8*	—	—	—	—	—	—	—	—	—	—	—	—	—	—	—	—	—	—	—	—	Juli
6.0*	4.5*	3.5*	4.7*	—	—	—	—	—	—	—	—	—	—	—	—	—	—	—	—	—	—	—	—	August
6.0	3.6	4.8	4.8	87	27	12	10	8	—	—	3	—	5	5	—	—	—	—	—	—	1	1	88	September
6.1	6.2	5.4	5.9	96	18	23	12	11	1	—	—	—	7	11	2	1	—	—	—	1	5	2	82	Oktober
8.3	5.8	5.0	6.4	56	24	21	9	5	—	—	1	7	4	10	1	—	—	1	3	—	3	0	82	November
9.6	8.5	7.7	8.6	46	10	29	11	10	5	—	—	—	—	22	2	—	—	—	—	—	1	5	85	Dezember
7.2	6.2	5.9	6.4	—	—	—	—	—	—	—	—	—	—	—	—	—	—	—	—	—	—	—	—	Jahr

Beobachter: **Hs. Erne.** **Böttstein.**

9.2	6.9	6.5	7.5	82	21	17	17	14	7	—	—	4	1	18	—	8	—	—	3	17	10	1	54	Januar
9.0	7.5	6.9	7.8	55	25	18	10	9	—	—	—	6	—	14	—	—	—	—	3	12	9	3	57	Februar
8.7	7.2	6.8	7.6	80	25	28	12	12	5	—	—	—	2	17	1	14	—	7	—	26	9	6	30	März
7.3	4.9	5.1	5.8	47	14	9	10	9	—	—	1	3	7	9	7	9	—	4	1	32	4	1	32	April
7.6	7.0	6.5	7.0	121	18	29	18	17	—	1	5	3	3	17	1	—	—	3	2	24	14	5	44	Mai
6.5	7.1	6.9	6.8	112	25	3	18	15	—	—	3	3	3	11	2	10	1	1	4	19	10	5	38	Juni
7.8	6.2	5.1	6.4	154	30?	19	18	15	—	—	6	2	1	12	1	8	—	2	1	14	12	9	46	Juli
5.3	3.3	2.6	3.7	33	10	11	6	5	—	—	2	8	13	4	—	10	—	—	—	9	14	9	51	August
7.8	6.6	3.9	6.1	61	32	26	9	7	—	—	5	16	3	3	—	4	—	1	—	14	13	6	52	September
8.2	7.1	6.8	7.4	147	23	22	17	15	—	—	—	5	3	16	1	7	—	1	1	17	2	6	58	Oktober
9.6	7.9	7.1	8.2	44	24	7	10	6	1	—	—	5	—	18	4	—	—	1	—	5	—	3	77	November
9.3	8.5	8.4	8.7	64	13	20	8	8	5	—	—	—	—	23	1	12	—	2	—	5	5	1	67	Dezember
8.0	6.6	6.1	6.9	1000	32	IX	153	132	18	1	22	55	36	162	18	82	1	22	15	194	102	55	606	Jahr

Beobachter: **H. Amsler-Baumann.** **Aarau.**

9.1	6.0	6.1	7.1	82	13	19	18	15	10	—	—	11	1	15	—	2	6	—	—	8	15	11	51	Januar
8.9	6.2	5.4	6.8	49	10	18	14	11	—	—	—	15	—	11	1	2	4	—	1	7	12	3	54	Februar
8.0	6.4	6.0	6.8	88	19	28	16	11	7	—	—	7	1	11	2	20	6	1	—	2	14	15	33	März
5.7	4.2	4.5	4.8	48	15	9	12	9	—	—	—	2	5	4	2	12	9	5	1	6	11	16	28	April
7.2	5.6	6.5	6.4	140	25	29	22	15	1	1	4	2	2	12	11	11	1	2	2	8	15	8	35	Mai
6.3	6.0	6.0	6.1	165	22	18	21	20	—	—	5	2	3	6	7	14	9	—	—	13	6	9	32	Juni
6.8	5.3	5.1	5.7	148	27	19	20	18	—	—	5	4	1	5	4	3	9	1	1	3	19	12	41	Juli
4.6	3.5	2.4	3.5	38	10	7	8	5	—	—	2	7	11	3	4	20	5	—	—	—	7	11	46	August
6.4	2.8	3.0	4.1	83	50	26	9	5	—	—	3	14	5	3	6	6	5	2	—	2	3	9	57	September
7.6	5.9	6.1	6.5	148	23	29	20	15	1	—	—	10	3	8	4	9	8	1	—	10	15	6	40	Oktober
9.4	6.2	7.5	7.7	55	15	21	13	6	1	—	—	18	—	16	1	4	8	1	1	10	4	17	44	November
9.0	7.7	8.3	8.3	35	9	4	14	6	11	—	—	7	—	24	1	17	11	1	1	4	12	6	40	Dezember
7.4	5.5	5.6	6.2	1079	50	IX	187	136	31	1	19	99	32	118	43	120	81	14	7	73	133	123	501	Jahr

Wintersingen.

$\lambda = 7^{\circ}\,52'$, $\beta = 47^{\circ}\,30'$, $H_b = 444^{m}$, $G = 0.09$ ‰, $h_r = 1.5^{m}$

1926	Luftdruck					Luft-Temperatur								Relative Feuchtigkeit					
	Mittel	Minimum	Tag	Maximum	Tag	7^{30}	13^{30}	21^{30}	Mittel	Minimum	Tag	Maximum	Tag	7^{30}	13^{30}	21^{30}	Mittel	Minimum	Tag
Januar	723.6	711.5	17	733.0	25	−0.7	2.4	−0.0	0.4	−11.6	13	8.7	1	87	76	84	82	51	12
Februar	722.8	704.3	3	734.4	27	3.6	9.0	4.9	5.6	−1.2	21	11.3	5	90	74	87	84	51	7
März	724.2	711.6	28	737.3	11	2.9	7.7	4.2	4.8	−2.7	20	16.3	29.30	89	70	84	81	48	19
April	721.3	706.4	25	730.9	5	7.2	15.3	8.3	9.8	2.9	11	24.6	30	84	55	80	73	31	15
Mai	720.1	705.7	16	727.2	25	9.1	14.6	9.0	10.4	2.1	8	25.3	1	89	66	89	81	30	24
Juni	722.9	714.4	14	729.5	29	11.8	16.7	12.2	13.2	8.4	4. 18. 25. 26	23.8	21	90	70	89	83	47	20
Juli	724.0	719.6	6	728.1	31	15.6	20.2	15.4	16.7	9.9	27	28.7	19	87	70	88	82	49	19
August	726.2	722.0	11	730.8	23. 24	14.0	21.4	14.7	16.2	8.3	8	27.7	31	90	63	88	80	45	24
September	727.2	719.3	25	732.0	14	12.2	20.3	13.1	14.7	2.4	30	27.0	1	94	64	91	83	44	1
Oktober	721.6	706.7	22	732.0	5	7.0	12.0	8.7	9.1	−2.2	19	19.7	14	91	75	88	85	54	25
November	720.0*	—	—	—	—	4.3	8.9	4.4	5.5	−2.4	26	21.1	14	90	76	91	86	43	14
Dezember	728.3*	—	—	—	—	−1.0*	0.8*	−0.6*	−0.4*	—	—	—	—	85*	80*	85*	83*	—	—
Jahr	723.5	—	—	—	—	7.2	12.4	7.9	8.9	−11.6	I	28.7	VII	89	70	87	82	—	—

Wintersingen. Station Ende November eingegangen.

Langenbruck.

$\lambda = 7^{\circ}\,46'$, $\beta = 47^{\circ}\,21'$, $H_b = 704.7^{m}$, $G = 0.06$ ‰, $h_r = 1.6^{m}$

Januar	700.6	688.6	17	710.2	1	−2.6	0.7	−1.7	−1.2	−14.2	13	6.0	1. 2. 7	96	93	94	94	56	1
Februar	700.1	682.3	3	711.2	27	2.0	6.9	3.4	3.9	−3.0	15	10.8	22	98	94	97	96	70	22. 23
März	701.2	689.6	28	714.0	11	0.9	5.6	2.7	3.0	−4.0	6	14.0	30	99	89	97	95	70	19. 25
April	698.9	684.2	25	708.4	5	4.7	13.0	7.0	7.9	−0.8	12	22.8	30	97	70	88	85	45	30
Mai	697.8	682.9	16	704.5	25	8.0	13.0	7.8	9.2	1.0	7. 8. 9. 10	23.4	1	98	76	93	89	43	25
Juni	700.3	692.6	13	707.3	28	11.2	15.3	10.8	12.0	5.6	25	22.2	21	98	81	96	92	54	30
Juli	702.2	697.4	25	706.1	23	14.5	18.6	14.3	15.4	8.2	28	28.2	19	96	80	95	90	55	19
August	704.5	701.1	11	708.8	23	12.4	20.4	13.8	15.1	7.5	13	26.4	26	97	71	96	88	49	25
September	705.3	697.3	25. 26	709.7	14	10.1	19.3	12.4	13.6	1.2	29	25.8	1	100	72	98	90	50	20
Oktober	699.3	684.3	22	709.9	5	5.9	10.7	7.1	7.7	−3.4	20	18.8	15	100	89	99	96	69	14
November	697.2	676.6	19	710.5	15. 16	2.9	7.2	3.1	4.1	−4.0	29	17.4	14	99	94	99	97	65	14
Dezember	703.7	691.6	4	714.4	10	−3.2	−1.1	−3.1	−2.6	−10.8	25. 27	4.4	10	100	100	100	100	95	23
Jahr	700.9	676.6	XI	714.4	XII	5.6	10.8	6.5	7.4	−14.2	I	28.2	VII	98	84	96	93	43	V

Weissenstein.

$\lambda = 7^{\circ}\,30'$, $\beta = 47^{\circ}\,15'$, $H_b = 1285^{m}$, $G = -0.02$ ‰. $h_r = 1.5^{m}$

Januar	651.8	639.9	17	661.7	26	−3.4	−2.4	−2.9	−2.9	−19.0	12	6.8	27	82	80	81	81	11	11
Februar	652.2	637.6	3	662.9	27	1.7	3.3	1.8	2.2	−3.2	13	10.2	3	80	78	85	81	7	21
März	652.7	641.9	28	664.1	11	−1.2	1.0	−0.3	−0.2	−7.4	6	9.0	30	96	86	86	89	46	24
April	651.5	637.9	25	660.6	4	3.5	7.9	4.3	5.0	−2.6	17	20.4	30	81	70	79	77	25	30
Mai	650.5	637.3	16	657.1	28	4.6	7.6	5.0	5.8	−3.8	7	18.8	1	84	73	82	80	28	1
Juni	653.1	646.7	13	659.3	20. 27	7.0	10.1	7.7	8.1	2.2	3. 4	15.4	12	87	83	86	85	40	20
Juli	655.6	650.9	7	659.1	23	10.6	12.6	11.4	11.5	4.2	28	19.8	19	84	83	84	84	35	24
August	658.0	654.1	11	661.7	24	11.3	15.6	12.4	12.9	4.4	8	22.6	31	81	62	74	72	26	25
September	658.5	650.9	25. 26	663.3	7	10.9	14.6	11.2	12.0	2.0	30	22.2	1	77	64	76	72	26	24
Oktober	651.9	637.5	22	661.9	5. 6	4.8	7.1	5.5	5.7	−4.0	25. 27	16.2	7	82	78	83	81	25	6
November	650.0*	—	—	—	—	3.1	4.1	2.9	3.3	−5.0	28	12.0	14	77	70	75	74	25	12
Dezember	655.0*	—	—	—	—	−3.5	−1.7	−3.3	−3.0	−15.2	24	6.4	11. 13	81	81	79	80	20	11. 12
Jahr	653.4	—	—	—	—	4.1	6.7	4.6	5.0	−19.0	I	22.6	VIII	83	76	81	80	7	II

Solothurn.

$\lambda = 7^{\circ}\,32'$, $\beta = 47^{\circ}\,13'$, $H_b = 470^{m}$, $G = -$ ‰, $h_r = 1.5^{m}$

Januar	—	—	—	—	—	−2.2	1.9	−1.2	−0.7	−12.4	14	10.0	7	95	72	92	87	41	12
Februar	—	—	—	—	—	2.1	7.6	4.5	4.7	−1.4	15. 25	14.4	20	98	74	92	88	37	20
März	—	—	—	—	—	2.2	8.8	4.8	5.2	−1.8	22	18.0	30	92	55	76	74	26	18
April	—	—	—	—	—	6.8	15.6	9.2	10.2	2.0	18	24.1	30	86	40	66	64	19	15
Mai	—	—	—	—	—	9.2	15.8	10.2	11.4	1.4	10	25.9	27	88	48	78	71	20	22
Juni	—	—	—	—	—	11.6	17.7	13.0	13.8	6.6	2	27.0	22	91	53	79	74	25	26
Juli	—	—	—	—	—	14.9	21.4	16.0	17.1	7.2	14	30.6	19	87	52	76	72	30	18. 24. 19
August	—	—	—	—	—	14.4	22.9	16.2	17.4	8.6	9	29.4	31	47	46	76	56	24	25
September	—	—	—	—	—	12.8	22.2	14.8	16.2	4.7	29	28.2	11	94	43	81	73	25	1
Oktober	—	—	—	—	—	6.9	12.6	8.5	9.1	−1.3	28	21.8	15	97	65	93	85	32	19. 27
November	—	—	—	—	—	3.3	8.1	4.4	5.1	−2.3	29	19.0	14	99	78	98	92	41	14
Dezember	—	—	—	—	—	−1.4	0.6	−1.3	0.9	−9.6	25	7.7	10	92	82	90	88	50	30
Jahr	—	—	—	—	—	6.7	12.9	8.3	9.1	−12.4	I	30.6	VI	89	59	83	77	19	IV

Beobachter: **W. Bührer.**

Wintersingen.

Bewölkung				Niederschlag			Zahl der Tage								Windverteilung									1926
7^{30}	13^{30}	21^{30}	Mittel	Summe	Maximum	Tag	● *	●* ≧1.0	*	▲	⚿	≡	heiter	trübe	N	NE	E	SE	S	SW	W	NW	Calmen	
7.7	6.4	5.7	6.6	63	12	17	19	12	8	—	—	—	5	14	—	—	14	9	—	3	16	6	45	Januar
8.6	7.5	5.8	7.3	36	8	28	13	11	—	—	—	2	1	12	1	1	6	6	4	2	8	3	53	Februar
8.9	7.6	7.1	7.9	104	19	28	14	12	6	—	—	1	—	17	1	2	17	4	—	3	21	12	33	März
6.0	5.7	5.1	5.6	35	8	5	11	9	—	—	1	—	8	10	2	3	8	3	1	4	17	12	40	April
6.9	6.8	6.4	6.7	141	16	5	21	18	1	—	6	2	4	15	2	4	1	1	1	1	16	18	49	Mai
6.7	6.6	6.2	6.5	178	17	12	22	21	—	1	4	1	4	11	—	1	4	3	—	5	16	18	43	Juni
7.5	5.7	5.7	6.3	135	34	7	19	15	—	1	10	1	5	12	—	—	8	5	—	2	13	21	44	Juli
5.3	3.7	2.6	3.9	41	16	11	7	5	—	—	3	5	13	3	—	1	8	3	—	2	15	11	53	August
4.8	3.9	3.7	4.1	56	29	26	8	6	—	—	3	1	12	6	3	2	—	—	—	—	10	12	63	September
7.5	6.8	7.0	7.1	135	23	29	18	15	—	—	1	5	4	17	2	1	8	3	2	3	15	13	46	Oktober
7.9	7.4	5.5	6.9	58	19	21	12	7	1	—	—	2	2	12	—	1	5	11	4	3	9	6	51	November
8.5*	8.0*	7.5*	8.0*	52	10	3	13	7	—	—	—	—	—	—	—	—	—	—	—	—	—	—	—	Dezember
7.2	6.3	5.7	6.4	1034	34	VII	177	138	—	—	—	—	—	—	—	—	—	—	—	—	—	—	—	Jahr

Beobachter: **T. Bider.**

Langenbruck.

7.4	7.1	6.9	7.1	96	14	3	18	16	11	—	—	3	6	19	12	3	14	4	6	3	23	13	15	Januar
7.8	7.1	5.5	6.8	49	14	18	11	10	—	—	—	5	4	13	8	5	14	6	2	8	25	7	9	Februar
8.5	8.2	6.7	7.8	129	23	28	15	14	5	—	—	3	2	18	14	6	22	4	—	4	19	21	3	März
6.7	6.7	6.2	6.5	55	9	20	11	10	3	—	—	2	6	13	7	—	15	11	1	—	28	10	18	April
7.4	7.4	7.2	7.3	156	21	29	20	19	2	—	4	2	3	19	27	3	22	9	—	1	15	7	9	Mai
7.5	7.6	7.2	7.4	255	85	22	21	20	—	—	4	2	2	18	11	6	22	7	—	3	22	17	2	Juni
8.1	7.2	7.0	7.4	194	45	14	21	18	—	—	7	—	1	16	15	4	8	7	5	1	10	16	27	Juli
5.6	4.4	3.8	4.6	36	10	7. 8	7	6	—	—	2	2	10	6	10	3	23	15	3	1	4	8	26	August
5.1	5.1	4.1	4.8	67	47	26	6	6	—	—	3	—	11	8	5	7	26	12	2	1	9	6	22	September
7.8	7.0	6.2	7.0	131	26	29	18	15	1	—	2	3	2	16	—	3	19	2	2	3	38	11	15	Oktober
8.7	8.0	6.0	7.6	64	20	21	11	8	3	—	—	8	1	17	12	1	8	14	2	4	22	8	19	November
9.1	8.6	7.3	8.3	67	16	18	11	8	9	—	1	6	1	20	24	7	14	13	—	2	6	10	17	Dezember
7.5	7.0	6.2	6.9	1259	85	V	170	150	34	—	23	36	49	183	145	48	207	104	23	31	221	134	182	Jahr

Beobachter: **K. Illi.**

Weissenstein.

6.1	6.6	5.3	6.0	158	24	3	17	16	16	—	—	7	5	9	1	—	8	—	5	14	18	4	43	Januar
7.1	7.1	6.1	6.8	100	24	17	13	10	5	—	—	11	6	15	1	1	—	1	9	10	17	2	43	Februar
7.7	8.5	6.5	7.6	88	27	7	13	11	6	—	—	14	1	15	12	2	1	1	8	2	21	4	42	März
6.1	6.4	3.2	5.2	81	20	20	14	14	6	—	—	10	7	8	8	1	1	3	13	2	20	1	41	April
6.9	8.3	6.6	7.3	176	26	29	19	19	4	—	—	16	3	17	2	—	3	3	5	2	21	21	36	Mai
7.2	8.5	6.3	7.3	198	27	18	20	20	—	—	1	18	3	17	9	1	4	—	11	1	5	11	48	Juni
7.5	7.5	6.6	7.2	193	50	5	15	15	—	1	3	11	4	17	11	3	2	—	5	9	14	14	35	Juli
3.8	4.9	2.4	3.7	38	12	11	6	5	—	—	1	3	12	3	6	—	1	—	11	3	18	27	27	August
4.4	4.6	3.9	4.3	68	41	26	8	7	—	—	—	3	9	7	6	—	3	4	2	2	12	27	34	September
7.1	6.5	6.9	6.8	182	33	21	16	14	3	—	—	10	5	18	9	2	—	1	8	14	24	3	32	Oktober
5.9	6.4	5.6	6.0	68	18	21	12	12	5	—	—	8	6	11	6	—	3	2	5	15	12	6	41	November
7.3	6.2	6.1	6.5	59	14	3	8	8	8	—	—	10	9	17	17	7	5	—	1	1	1	5	56	Dezember
6.4	6.8	5.5	6.2	1409	50	VII	161	151	53	1	5	121	70	158	88	17	31	15	83	75	183	125	478	Jahr

Beobachter: **B. u. G. Glutz.**

Solothurn.

8.7	7.5	6.7	7.6	112	19	2	18	17	10	—	—	8	2	18	—	7	5	—	1	5	12	13	50	Januar
8.4	6.8	6.5	7.2	96	29	18	14	12	—	—	—	11	2	16	—	1	7	1	—	5	17	2	51	Februar
7.8	6.9	6.0	6.9	93	27	28	12	6	3	—	—	2	1	13	—	11	8	5	—	4	5	19	41	März
6.4	5.4	4.2	5.3	49	13	18	10	8	2	—	—	2	6	6	—	2	10	7	—	10	10	10	41	April
6.6	7.3	6.8	6.9	183	34	29	20	19	1	—	—	1	3	17	1	4	5	6	—	4	4	20	49	Mai
7.3	7.0	6.2	6.8	176	27	18	22	21	—	—	—	4	3	12	2	10	5	6	—	6	2	16	43	Juni
7.4	6.0	5.6	6.3	134	27	7	18	14	—	—	1	2	1	8	2	8	3	6	1	8	3	13	49	Juli
5.1	4.1	3.8	4.3	50	18	8	6	6	—	—	1	3	10	6	1	4	12	7	2	3	4	7	53	August
4.6	3.7	3.6	4.0	121	77	26	8	7	—	—	1	4	9	4	1	6	11	8	—	3	2	8	51	September
8.4	6.6	5.9	7.0	171	33	21	20	15	—	—	3	7	2	14	2	8	9	3	—	7	8	10	46	Oktober
8.9	7.5	7.1	7.8	74	15	8, 19, 21	13	11	1	—	—	11	1	17	—	1	9	3	—	2	12	3	60	November
9.5	8.4	8.1	8.7	47	13	18	10	8	9	—	—	7	—	23	1	24	7	2	—	—	7	12	40	Dezember
7.4	6.4	5.9	6.6	1306	77	IX	171	144	26	—	6	62	40	154	10	86	91	54	4	57	86	133	574	Jahr

Langnau i. E.

$\lambda = 7^{0}\,47'$, $\beta = 46^{0}\,56'$, $H = 685^{m}$, $G = -\,^{m}/_{m}$, $h_r = 1.6^{m}$

1926	Luftdruck					Luft-Temperatur								Relative Feuchtigkeit					
	Mittel	Minimum	Tag	Maximum	Tag	7^{30}	13^{30}	21^{30}	Mittel	Minimum	Tag	Maximum	Tag	7^{30}	13^{30}	21^{30}	Mittel	Minimum	Tag
Januar	—	—	—	—	—	−2.7	1.5	−1.7	−1.1	−13.0	13	12.4	1	91	73	90	85	41	12
Februar	—	—	—	—	—	1.6	7.4	3.3	3.9	−1.6	14	12.3	21	91	73	88	84	43	21
März	—	—	—	—	—	1.8	7.5	3.5	4.1	−5.8	6	15.2	30	87	64	81	77	43	11
April	—	—	—	—	—	5.5	13.5	7.2	8.3	1.4	18	22.8	30	79	49	73	67	32	28
Mai	—	—	—	—	—	8.0	13.8	8.3	9.6	1.7	7	22.2	1	79	56	76	70	32	21
Juni	—	—	—	—	—	10.9	15.9	11.5	12.5	7.0	4	24.0	22	83	58	79	73	34	11. 21
Juli	—	—	—	—	—	14.4	19.5	14.6	15.8	8.0	28	27.7	18	83	58	84	75	37	15
August	—	—	—	—	—	13.0	21.2	14.5	15.8	7.0	8	26.2	26	80	52	77	70	36	21
September	—	—	—	—	—	11.8	19.9	12.7	14.3	2.6	30	25.8	1	90*	56*	85*	77*	—	—
Oktober	—	—	—	—	—	6.1	12.1	7.2	8.2	−1.4	25	18.7	17	95	71	97	88	47	11
November	—	—	—	—	—	2.9	8.4	3.6	4.6	−3.6	26	19.2	14	97	73	97	89	38	14
Dezember	—	—	—	—	—	−3.6	0.3	−2.8	−2.2	−16.0	26	4.8	10	94	82	93	90	65	25
Jahr	—	—	—	—	—	5.8	11.8	6.8	7.8	−16.0	XII	27.7	VII	87	64	85	79	—	—

St. Beatenberg.

$\lambda = 7^{0}\,48'$, $\beta = 46^{0}\,41'$, $H_b = 1148^{m}$, $G = -0.05\,^{m}/_{m}$, $h_r = 1.1^{m}$

Januar	663.1	652.1	17	673.1	25	−2.1	0.3	−1.9	−1.4	−14.8	13	9.1	2	67	66	67	67	38	11
Februar	663.5	646.5	3	673.9	27	2.6	6.0	3.0	3.7	−1.8	17	11.1	6	67	60	70	66	30	21
März	664.0	653.1	28	676.1	11	0.6	4.1	1.4	1.9	−6.8	6	12.8	30	81	69	83	78	36	11
April	662.5	647.7	25	672.0	4	5.2	10.3	5.5	6.6	−0.2	9	20.4	30	68	59	73	67	27	30
Mai	661.3	647.6	16	668.0	25	7.1	10.4	5.6	7.2	−0.2	7	18.9	27	78	67	80	75	31	1
Juni	664.0	657.8	2	670.2	28	10.0	12.7	8.3	9.7	3.3	4	21.5	22	82	68	82	77	50	21
Juli	666.3	661.9	7	669.6	23	12.6	16.1	11.9	13.1	4.7	28	23.6	18	80	70	82	77	39	24
August	668.5	665.5	4	672.1	23. 24	13.4	17.6	12.8	14.2	4.0	8	22.9	22	78	67	79	75	41	21
September	669.3	661.7	26	672.9	7. 14	11.8	17.0	11.9	13.1	3.1	30	21.1	10. 11	80	65	81	75	50	28
Oktober	663.1	648.3	22	672.9	5	6.5	9.8	6.7	7.4	−2.4	27	16.1	31	76	71	78	75	43	25
November	660.7	641.9	19	674.3	15. 16	3.9	6.6	4.2	4.7	−5.1	27	16.8	14	72	69	69	70	34	11
Dezember	665.9	654.7	4	677.1	10	−2.9	−0.5	−2.7	−2.2	−12.8	25	6.8	13	76	72	77	75	32	18
Jahr	664.4	641.9	XI	677.1	XII	5.7	9.2	5.6	6.5	−14.8	I	23.6	VII	75	67	73	72	27	IV

Interlaken (Unterseen).

$\lambda = 7^{0}\,51'$, $\beta = 46^{0}\,42'$, $H_b = 594.7^{m}$, $G = 0.04\,^{m}/_{m}$, $h_r = 1.5^{m}$

Januar	710.5	699.2	17	720.8	25	−1.4	2.4	−0.7	−0.1	−10.4	13	9.0	1	88	66	83	79	42	12
Februar	710.0	691.1	3	721.5	27	2.4	7.9	4.4	4.8	−1.6	15	12.0	24	92	61	84	79	41	21
März	710.7	699.0	28	724.2	11	2.5	8.0	4.6	4.9	−4.6	6	16.4	30	90	58	83	77	29	14
April	708.4	691.5	25	718.6	4. 5	6.3	13.5	8.2	9.1	2.2	9	22.6	30	82	45	70	66	29	15
Mai	707.3	692.3	16	714.1	25	8.5	14.4	9.0	10.2	2.8	7	22.2	1	85	54	79	73	26	1
Juni	709.7	701.4	13	716.2	28	10.9	16.3	11.2	12.4	6.2	4	24.2	22	88	53	87	76	31	11
Juli	711.5	706.9	25	715.5	28	13.8	19.5	14.8	15.7	5.6	28	26.8	19	84	57	81	74	40	20
August	713.5	710.4	11	717.9	24	13.6	20.9	15.6	16.4	7.8	8	25.6	16. 21 31	89	50	79	73	33	29
September	714.5	706.8	25	718.8	14	12.2	20.2	14.5	15.4	5.2	29	25.0	1	93	50	82	75	37	11
Oktober	708.8	692.7	22	719.4	5	7.0	12.9	8.6	9.3	0.0	25	19.6	13	90	60	86	79	38	25
November	706.7	686.0	19	720.3	15	4.1	8.7	5.1	5.8	−2.0	27	16.0	14	89	65	82	79	38	11. 20
Dezember	713.5	699.6	5	724.4	10	−1.8	1.1	−1.1	−0.7	−9.0	25	5.6	10	89	74	86	83	49	23
Jahr	710.4	686.0	XI	724.4	XII	6.5	12.2	7.9	8.6	−10.4	I	26.8	VII	88	58	82	76	26	V

Meiringen.

$\lambda = 8^{0}\,12'$, $\beta = 46^{0}\,44'$, $H_b = 604.7^{m}$, $G = 0.03\,^{m}/_{m}$, $h_r = 1.6^{m}$

Januar	709.6	698.3	17	721.1	26	−2.5	1.0	−1.3	−1.0	−10.4	16	6.4	1	91	72	88	84	32	13
Februar	708.9	692.0	3	720.6	27	1.8	8.3	5.1	5.1	−2.8	15	15.0	6	92	54	78	75	16	6
März	709.7	697.4	28	724.0	11	2.1	7.7	5.6	5.3	−5.4	6	16.8	30	92	57	76	75	23	4
April	707.4	692.3	25	716.8	5	5.2	13.4	10.1	9.7	1.5	22	24.0	30	86	37	57	60	11	30
Mai	706.2	692.2	16	713.3	25	7.7	13.8	10.4	10.6	0.8	10	20.7	27	90	50	79	73	15	1
Juni	708.6	700.4	13	715.1	28	9.4	15.5	12.1	12.3	4.0	5	22.0	22	97	56	87	80	28	11
Juli	710.6	706.3	7. 25	714.6	23	13.1	18.2	15.4	15.5	6.0	28	26.0	19	92	63	84	80	25	23
August	712.6	709.4	11	717.1	24	12.0	19.7	16.1	16.0	7.0	9	25.0	31	95	54	83	77	32	31
September	713.5	705.9	26	718.0	14	11.4	19.3	15.2	15.3	4.8	30	24.2	1	95	49	83	76	30	11
Oktober	707.8	691.9	22	718.5	5	6.6	12.8	9.6	9.7	−0.5	25	21.3	31	93	57	81	77	13	25
November	705.8	685.6	19	719.3	15. 16	5.1	9.1	6.8	7.0	−3.8	28	17.2	13	84	60	72	72	17	29
Dezember	712.6	700.6	4	724.0	10	−3.4	−0.5	−2.7	−2.3	−11.8	26	5.6	1	94	83	90	89	54	23. 24
Jahr	709.4	685.6	XI	724.0	III XII	5.7	11.5	8.5	8.6	−11.8	XII	26.0	VII	92	58	80	77	11	IV

Beobachter: Frl. **R. Zbinden.** **Langnau i. E.**

Bewölkung				Niederschlag			Zahl der Tage								Windverteilung									1926
7.30	13.30	21.30	Mittel	Summe	Maximum	Tag	● *	●* ≥1.0	*	▲	⌇	≡	heiter	trübe	N	NE	E	SE	S	SW	W	NW	Calmen	
7.4	7.6	6.1	7.0	73	11	3	16	15	12	—	—	—	5	14	—	5	7	19	10	13	25	2	12	Januar
7.3	7.0	6.5	6.9	46	10	18	13	11	—	—	—	1	3	11	—	—	10	16	16	3	7	6	26	Februar
8.5	7.9	8.6	8.3	87	13	27	14	12	8	—	—	—	1	21	8	1	12	12	5	6	31	3	15	März
6.9	7.0	5.7	6.5	53	13	8	13	10	4	—	—	—	6	16	6	1	16	7	3	2	38	5	12	April
7.5	8.5	7.8	7.9	166	21	13	21	20	3	—	6	—	1	20	2	1	2	5	4	5	52	15	7	Mai
7.2	7.7	7.3	7.4	199	40	22	21	19	—	—	3	—	3	17	1	5	14	—	1	3	46	13	7	Juni
7.6	7.4	7.3	7.4	168	50	19	15	14	—	—	3	—	2	17	3	2	10	7	1	1	38	5	26	Juli
4.4	4.7	4.0	4.4	90	29	7	8	7	—	—	3	—	11	5	15	9	15	3	5	2	18	19	7	August
5.2	4.7	3.9	4.6	99	21	26	10	9	—	—	3	—	9	6	5	2	7	16	6	—	30	17	7	September
7.5	7.3	6.4	7.1	130	24	21	19	15	2	—	2	1	3	16	—	15	14	7	1	17	25	8	6	Oktober
8.0	7.8	5.6	7.1	63	16	21	9	7	3	—	—	1	—	13	7	1	8	15	4	11	15	17	12	November
7.2	8.1	7.3	7.5	50	14	4	12	10	10	—	—	3	4	20	1	4	62	2	—	3	18	—	3	Dezember
7.1	7.1	6.4	6.9	1224	50	VII	171	149	42	—	20	6	48	176	48	46	177	109	56	66	343	110	140	Jahr

Beobachter: **K. Lindt.** **St. Beatenberg.**

7.0	6.4	5.3	6.2	106	24	2	16	13	13	—	—	2	3	10	—	—	—	—	—	—	—	—	—	Januar
5.8	6.0	6.1	6.0	53	25	18	10	9	—	—	—	2	6	12	—	—	—	—	—	—	—	—	—	Februar
7.6	6.6	7.5	7.2	167	94	7	14	13	8	—	—	7	2	14	—	—	—	—	—	—	—	—	—	März
5.6	6.0	5.7	5.8	70	17	16	15	12	7	—	—	5	9	12	—	—	—	—	—	—	—	—	—	April
7.5	8.0	8.0	7.8	232	35	29	24	22	4	—	3	10	2	20	—	—	—	—	—	—	—	—	—	Mai
7.0	7.9	7.6	7.5	273	40	22	23	22	—	1	4	12	2	17	—	—	—	—	—	—	—	—	—	Juni
6.5	7.1	7.1	6.9	262	59	19	22	17	—	1	2	12	3	15	—	—	—	—	—	—	—	—	—	Juli
4.0	4.1	4.1	4.1	138	42	11	9	7	—	—	4	6	12	6	—	—	—	—	—	—	—	—	—	August
4.6	4.6	4.7	4.6	60	13	27	11	8	—	—	2	3	7	7	—	—	—	—	—	—	—	—	—	September
7.1	6.7	5.8	6.5	103	14	10	16	14	3	—	—	9	7	17	—	—	—	—	—	—	—	—	—	Oktober
6.0	6.0	4.8	5.6	56	24	21	8	6	3	—	—	4	6	3	—	—	—	—	—	—	—	—	—	November
6.7	6.5	6.4	6.5	92	17	4.29	13	10	12	—	—	9	6	16	—	—	—	—	—	—	—	—	—	Dezember
6.3	6.3	6.1	6.2	1612	94	III	181	153	50	2	15	81	65	149	—	—	—	—	—	—	—	—	—	Jahr

Beobachter: **U. Fuchs.** **Interlaken** (Unterseen).

7.1	7.2	6.3	6.9	77	14	2	12	12	4	—	—	1	5	16	4	2	25	—	—	2	5	13	42	Januar
6.4	5.5	5.4	5.8	55	22	18	11	9	—	—	—	4	8	12	3	2	16	—	—	—	14	8	41	Februar
7.9	6.8	8.0	7.6	125	40	7	15	12	5	—	—	1	1	17	6	9	10	—	1	—	20	17	30	März
5.9	5.7	4.9	5.5	55	12	9	12	11	—	—	—	—	9	11	5	1	16	—	—	1	18	14	35	April
7.6	7.1	8.2	7.6	199	42	29	23	20	—	—	1	—	2	21	3	1	29	—	—	1	12	24	23	Mai
6.7	6.6	7.7	7.0	190	25	19	22	20	—	—	1	1	3	16	8	7	22	—	—	—	13	8	32	Juni
6.8	6.4	7.0	6.7	178	45	7	19	16	—	1	2	—	3	14	5	3	18	—	1	—	16	11	39	Juli
4.4	3.5	4.5	4.1	89	41	11	8	6	—	—	1	—	12	6	7	14	10	—	—	—	15	12	35	August
4.3	3.6	4.0	4.0	72	28	12	11	9	—	—	3	—	10	5	—	—	10	—	—	—	10	20	44	September
7.3	5.4	5.8	6.2	106	22	22	15	13	1	—	—	—	5	12	4	2	19	2	1	—	11	26	28	Oktober
6.8	5.6	5.7	6.0	47	19	21	8	4	—	—	—	—	2	10	4	14	20	—	—	—	12	12	28	November
8.9	7.9	7.5	8.1	56	14	29	10	9	8	—	—	2	2	22	4	5	27	2	—	—	5	20	30	Dezember
6.7	5.9	6.3	6.3	1249	45	VII	166	141	18	1	8	9	62	162	53	60	228	4	3	4	151	185	407	Jahr

Beobachter: **A. Michel.** **Meiringen.**

7.0	7.1	6.9	7.0	95	16	2	16	15	11	—	—	—	3	11	—	—	—	1	—	—	7	2	83	Januar
6.3	5.9	5.8	6.0	62	14	19	10	8	—	—	—	3	5	11	—	—	3	3	—	—	4	4	70	Februar
7.9	6.5	7.4	7.3	97	29	7	11	11	6	—	—	1	1	14	—	—	—	—	—	—	8	9	76	März
6.0	6.1	5.6	5.9	76	17	16	14	12	—	—	—	—	6	10	—	—	4	6	—	—	8	7	65	April
7.5	7.4	7.5	7.5	210	41	15	20	20	1	—	1	—	3	19	—	—	4	2	—	—	17	7	63	Mai
6.7	6.7	7.7	7.0	262	42	19	22	21	—	—	1	1	3	14	—	—	—	2	—	—	1	19	68	Juni
7.1	6.5	7.5	7.0	171	35	7	19	18	—	—	2	—	3	15	—	—	—	—	—	1	5	14	73	Juli
4.3	4.4	5.5	4.7	99	32	11	10	9	—	—	1	—	8	7	—	—	—	—	—	1	6	17	69	August
4.7	4.1	5.6	4.8	55	16	12	9	8	—	—	1	—	7	9	—	—	—	—	1	—	8	14	67	September
6.9	5.6	6.0	6.2	107	22	23	12	11	1	—	—	—	2	9	—	—	6	1	—	—	9	9	68	Oktober
7.4	6.6	5.7	6.6	62	31	19	8	5	—	—	—	—	—	8	—	—	16	1	—	—	3	5	65	November
7.0	6.9	6.2	6.7	102	27	4	11	11	9	—	—	—	3	14	—	—	—	—	—	—	2	5	86	Dezember
6.6	6.2	6.5	6.4	1398	42	VI	162	149	28	—	6	5	44	141	—	—	33	16	1	2	78	112	853	Jahr

Guttannen.

$\lambda = 8^{\circ}17'$, $\beta = 46^{\circ}39'$, $H_b =$ ca. $1055,^{m}$ $G = -0.04$ ‰, $h_r = 1.5^{m}$

1926	Luftdruck					Luft-Temperatur								Relative Feuchtigkeit					
	Mittel	Minimum	Tag	Maximum	Tag	7^{30}	13^{30}	21^{30}	Mittel	Minimum	Tag	Maximum	Tag	7^{30}	13^{30}	21^{30}	Mittel	Minimum	Tag
Januar	670.5	659.4	17	680.5	25	−2.4	−0.1	−1.6	−1.4	−10.9	12	6.3	2	88	83	88	87	44	13
Februar	670.8	656.5	3	681.6	27	2.7	6.5	3.5	4.1	−2.9	15	12.4	6	80	66	78	75	31	6
März	671.0	660.7	28	683.8	11	1.2	5.0	2.1	2.6	−7.4	6	13.4	30	89	78	92	86	45	28
April	669.8	656.8	25	679.2	4	4.6	10.4	6.6	7.1	−0.1	9	21.0	30	81	61	76	72	27	14.30
Mai	668.7	656.4	16	675.3	24	6.2	10.8	7.0	7.8	−0.3	7	20.2	27	92	73	90	85	35	1. 26
Juni	671.1	644.9	13	677.4	28	8.3	13.1	9.4	10.1	3.0	3	21.5	22	95	74	96	88	46	5. 11. 12
Juli	673.4	669.1	7	676.9	23	11.5	16.3	12.8	13.4	4.2	28	26.5	19	96	74	94	88	36	24
August	675.6	672.2	11	679.3	23. 24	11.0	18.5	13.6	14.2	5.3	9	23.5	31	95	67	91	84	42	26
September	676.5	668.3	26	680.8	14	10.8	17.4	12.6	13.4	3.4	30	24.7	1	93	67	93	84	28	1
Oktober	670.3	654.8	22	680.2	5	6.2	10.5	7.2	7.8	−3.0	27	16.7	7	88	73	90	84	33	25
November	668.3	649.0	19	681.6	15	5.6	7.9	5.6	6.2	−5.7	27	16.0	17	76	68	78	74	30	11
Dezember	673.2	661.1	4	684.6	10	−3.3	−1.4	−3.0	−2.7	−13.1	23	8.1	1	94	91	95	93	54	1
Jahr	671.6	644.9	VI	684.6	XII	5.2	9.6	6.3	6.9	−13.1	XII	26.5	VII	89	73	88	83	27	IV

Freiburg.

$\lambda = 7^{\circ}9'$, $\beta = 46^{\circ}47'$, $H_b = 670^{m}$, $G = -$ ‰, $h_r = 1.6^{m}$

Januar	—	—	—	—	—	−1.6	1.4	−0.5	−0.3	−13.4	13	7.7	1	81	68	77	76	37	12
Februar	—	—	—	—	—	2.7	7.4	4.8	4.9	−0.4	15	12.2	22	83	68	81	77	31	22
März	—	—	—	—	—	1.8	6.6	4.0	4.2	−3.7	6	13.8	30	88	62	77	76	39	11
April	—	—	—	—	—	6.0	12.1	8.3	8.7	1.6	12	20.1	30	77	49	65	64	28	15
Mai	—	—	—	—	—	8.2	13.0	9.2	9.9	1.6	7	20.9	27	81	54	71	69	27	21
Juni	—	—	—	—	—	10.8	15.4	12.2	12.7	5.6	26	22.0	22	85	55	72	71	32	24
Juli	—	—	—	—	—	14.1	18.6	15.6	16.0	8.8	28	25.8	19	79	58	71	69	38	23
August	—	—	—	—	—	13.5	20.0	16.3	16.5	6.4	9	26.2	26	80	53	67	67	28	21
September	—	—	—	—	—	12.3	19.0	14.7	15.2	4.3	29	23.9	1	87	53	72	71	38	29
Oktober	—	—	—	—	—	7.0	11.4	8.6	8.9	−0.6	25	19.1	16	88	69	83	80	36	25
November	—	—	—	—	—	3.9	7.7	4.8	5.3	−3.1	26	18.1	14	86	70	85	80	37	14
Dezember	—	—	—	—	—	−2.8	−0.5	−2.2	−1.9	−11.9	26	4.3	10	88	81	88	86	46	17. 18
Jahr	—	—	—	—	—	6.3	11.0	8.0	8.3	−13.4	1	26.2	26	84	62	77	74	27	V

Marsens.

$\lambda = 7^{\circ}4'$, $\beta = 46^{\circ}39'$, $H_b = 727^{m}$, $G = -$ ‰, $h_r = 1.5^{m}$

Januar	—	—	—	—	—	−2.9	1.5	−1.8	−1.3	−13.8	14	8.2	1	84	73	84	80	53	26
Februar	—	—	—	—	—	2.4	7.3	2.8	3.8	−1.8	22	10.8	5	84	66	83	78	42	17
März	—	—	—	—	—	1.5	7.2	3.1	3.7	−4.0	6	13.2	31	85	70	83	79	38	18
April	—	—	—	—	—	6.1	12.5	7.0	8.2	2.0	23	20.4	30	81	58	79	73	27	15
Mai	—	—	—	—	—	8.8	13.3	8.9	10.0	3.2	7	21.6	27	80	62	82	75	34	21
Juni	—	—	—	—	—	11.8	16.6	12.9	13.6	6.6	4	22.0	12	82	60	79	74	38	24
Juli	—	—	—	—	—	14.6	19.5	15.3	16.2	10.6	1	26.2	18	77	59	79	72	38	1. 11. 12. 17
August	—	—	—	—	—	13.9	20.6	14.7	16.0	6.8	9	25.4	26	80	61	80	74	38	26
September	—	—	—	—	—	11.7	19.8	13.1	14.4	0.8	30	24.4	1	84	57	84	75	35	23
Oktober	—	—	—	—	—	7.4	12.6	9.1	9.6	−0.2	26. 28	18.0	15	84	70	90	81	42	26
November	—	—	—	—	—	3.1	8.7	3.8	4.9	−6.8	27	14.8	17	92	71	91	85	55	13
Dezember	—	—	—	—	—	−4.0	−0.1	−3.2	−2.6	−16.4	26	5.6	14	88	80	90	86	52	17
Jahr	—	—	—	—	—	6.2	11.6	7.1	8.0	−16.4	XII	26.2	VII	83	66	84	78	27	IV

La Chaux-de-Fonds.

$\lambda = 6^{\circ}50'$, $\beta = 47^{\circ}7'$, $H_b = 986.5^{m}$, $G = -0.01$ ‰, $h_r = 1.3^{m}$

Januar	676.0*	665.0	17	686.2	25	−3.3	0.2	−2.4	−2.0	−16.4	13	10.1	2	91	79	88	86	45	12
Februar	676.2	659.3	3	686.6	27	1.8	6.9	2.9	3.6	−2.2	27	12.0	1	93	75	94	87	35	21
März	676.9	665.0	28	689.7	11	0.4	4.4	1.5	1.9	−6.2	6	11.0	29. 30	97	82	94	91	45	17
April	675.1	659.8	25	685.2	4	4.0	10.4	5.6	6.4	0.0	9. 17. 23	22.0	30	89	64	86	80	30	15
Mai	673.9	660.1	16	681.0	24. 25	6.0	10.3	6.3	7.2	−1.0	7	21.0	1	90	69	87	82	35	1
Juni	676.8	669.9	3	684.1	27	8.8	13.2	9.4	10.2	5.0	3. 4. 25. 26	20.0	9. 21. 22. 29	90	74	90	85	40	30
Juli	679.0	674.9	25	682.7	10	12.4	16.4	13.1	13.8	6.0	27	26.0	19	89	72	88	83	35	24
August	681.2	677.9	11	685.3	23	11.4	18.8	13.3	14.2	6.0	8. 9	24.0	25. 26. 27. 31	92	60	89	80	30	25
September	682.0	674.1	25	686.4	14	9.9	17.8	11.8	12.8	1.0	29	25.0	21	94	66	87	82	40	15. 17
Oktober	675.5	660.5	22	685.5	5	6.1	9.9	7.2	7.6	−2.0	24. 27	18.0	6	93	80	93	89	45	6
November	673.1	654.9	19	686.7	16	2.6	7.7	4.5	4.8	−5.0	26. 27. 28	17.0	14	92	73	86	84	35	11
Dezember	679.2	667.7	4	690.6	10	−4.8	−1.5	−4.2	−3.7	−16.0	26	5.0	12. 13	96	92	97	95	70	12. 18
Jahr	677.1	654.9	XI	690.6	XII	4.6	9.5	5.8	6.4	−16.4	I	26.0	VII	92	72	90	85	30	I VIII

Beobachter: **Hs. Huber.**

Guttannen.

Bewölkung				Niederschlag			Zahl der Tage								Windverteilung									1926
7^{30}	13^{30}	21^{30}	Mittel	Summe	Maximum	Tag	●	●* ≥1.0	*	▲	⊼	≡	heiter	trübe	N	NE	E	SE	S	SW	W	NW	Calmen	
7.3	7.3	6.3	7.0	137	20	15	16	15	15	—	—	3	5	15	—	—	—	10	—	4	—	13	66	Januar
6.1	5.5	4.3	5.3	78	28	18	8	8	2	—	—	2	8	10	—	—	—	19	—	—	—	2	63	Februar
7.1	6.5	7.6	7.1	122	51	7	10	8	7	—	—	5	2	13	—	1	—	15	—	—	3	16	58	März
5.2	5.9	5.6	5.6	124	26	24	13	13	5	—	—	2	9	12	—	—	—	25	1	—	—	19	45	April
7.5	7.5	7.4	7.5	297	69	15	20	19	6	—	1	2	4	19	—	—	—	13	—	—	—	25	55	Mai
6.7	6.8	7.8	7.1	269	56	19	22	22	2	—	—	3	3	15	1	—	—	11	—	—	5	16	57	Juni
7.3	6.7	7.1	7.0	225	41	7	20	17	1	—	1	5	3	15	1	—	—	7	—	—	2	15	68	Juli
4.2	4.2	5.2	4.5	70	25	11	9	9	—	—	—	1	10	9	—	—	—	4	—	—	4	24	61	August
4.5	4.3	4.6	4.5	46	10	27	9	7	—	—	1	1	10	6	—	—	—	4	—	—	1	12	73	September
6.7	5.9	5.8	6.1	138	26	31	13	12	2	—	—	6	5	10	—	1	—	22	—	—	2	3	65	Oktober
6.2	5.5	4.5	5.4	192	67	19	10	10	3	—	—	4	5	8	—	—	—	44	—	1	1	1	43	November
6.3	6.0	5.1	5.8	146	30	18	10	10	9	—	—	4	9	13	—	—	—	3	—	—	—	12	78	Dezember
6.3	6.0	5.9	6.1	1844	69	V	160	150	52	—	3	38	73	145	2	2	—	177	1	5	18	158	732	Jahr

Beobachter: **Physikal. Institut.**

Freiburg.

7.2	7.3	7.0	7.2	63	13	2	17	14	11	—	—	3	3	13	4	2	1	1	1	33	3	1	47	Januar
7.4	7.6	5.5	6.8	46	11	18	14	9	—	—	—	4	4	13	1	—	—	1	4	33	5	1	39	Februar
7.7	7.4	6.9	7.3	52	16	28	13	9	5	—	—	2	—	12	21	2	—	—	1	21	9	3	36	März
6.7	6.7	5.6	6.3	46	14	8	12	9	1	—	—	—	6	9	12	—	—	—	—	36	12	5	25	April
8.2	8.1	7.4	7.9	129	19	30	18	17	3	—	1	2	2	18	8	1	—	1	—	31	7	7	38	Mai
7.6	6.8	6.3	6.9	106	12	18	21	20	—	—	4	2	4	12	13	1	—	1	—	39	10	6	20	Juni
7.0	6.1	6.1	6.4	152	38	6	13	13	—	—	8	—	3	9	14	1	1	1	1	27	9	10	29	Juli
4.9	5.2	4.1	4.7	62	18	17	6	6	—	—	3	1	7	5	19	4	1	—	—	6	27	7	29	August
5.2	4.7	3.5	4.5	73	38	26	11	9	—	—	4	1	7	5	14	3	1	1	—	23	11	4	33	September
7.7	6.7	6.8	7.1	146	36	21	18	16	—	—	3	5	3	16	12	3	1	1	—	37	7	4	28	Oktober
8.3	7.4	6.0	7.2	50	15	8	10	9	2	—	—	6	1	14	2	—	—	—	—	31	4	2	51	November
8.6	8.0	7.6	8.1	17	5	4	9	6	8	—	—	7	1	18	15	2	1	—	—	24	1	2	48	Dezember
7.2	6.8	6.1	6.7	942	38	VII IX	162	137	30	—	23	33	41	144	135	19	6	7	7	341	105	52	423	Jahr

Beobachter: **N. Ruffieux.**

Marsens.

8.6	7.5	7.4	7.8	65	?	?	16	18	9	—	—	—	1	16	5	—	—	—	—	6	—	—	82	Januar
7.8	6.5	6.2	6.8	53	20	18	11	11	—	—	—	—	2	13	—	1	—	—	—	11	—	1	71	Februar
8.7	7.5	7.8	8.0	73	16	27	11	11	6	—	—	—	1	17	4	14	—	1	—	6	2	5	60	März
6.7	6.9	6.7	6.8	81	16	19	11	11	—	—	2	—	2	14	3	1	2	1	—	18	5	3	57	April
7.6	7.2	6.5	7.1	147	21	31	18	17	—	—	1	—	2	17	1	—	—	1	—	5	—	—	86	Mai
7.2	7.0	7.6	7.3	112	20	18	18	18	—	—	1	—	3	16	—	4	3	1	—	9	—	—	73	Juni
6.5	5.5	5.3	5.8	142	47	7	14	14	—	—	5	—	4	10	—	2	—	—	—	2	1	—	88	Juli
3.9	4.1	3.2	3.7	90	34	11	7	6	—	—	3	—	11	3	—	—	—	—	—	—	—	—	—	August
3.6	2.7	2.0	2.8	80	38	26	8	7	—	—	2	—	14	—	1	—	—	1	—	4	1	—	83	September
7.1	6.5	6.9	6.8	149	24	21	18	17	—	—	1	2	3	13	—	6	1	—	1	13	—	—	72	Oktober
6.2	5.2	4.5	5.3	84	29	19	8	8	1	—	1	3	6	8	—	—	—	—	—	6	4	—	80	November
6.9	5.9	6.1	6.3	40	8	29	7	7	7	—	—	4	4	14	1	7	1	—	—	5	1	—	78	Dezember
6.7	6.0	5.9	6.2	1116	47	VII	147	145	23	—	16	9	53	141	—	—	—	—	—	—	—	—	—	Jahr

Beobachter: **G. Pythoud-Jacot.**

La Chaux-de-Fonds.

5.8	6.1	5.2	5.7	128	23	2	16	16	12	—	—	—	9	12	—	—	—	—	—	—	—	—	—	Januar
7.0	6.4	4.5	6.0	76	19	18	13	13	1	—	—	—	6	11	—	—	—	—	—	—	—	—	—	Februar
7.1	7.1	6.7	7.0	159	55	28	11	11	6	—	—	3	2	13	—	—	—	—	—	—	—	—	—	März
5.3	5.3	4.0	4.9	81	17	9	10	10	3	—	—	—	13	11	—	—	—	—	—	—	—	—	—	April
6.5	6.1	4.7	5.8	170	31	15	16	16	3	—	?	2	7	13	—	—	—	—	—	—	—	—	—	Mai
6.3	6.8	5.2	6.1	152	28	18	19	19	—	—	2	1	7	10	—	—	—	—	—	—	—	—	—	Juni
6.1	6.9	5.6	6.2	159	45	7	16	15	—	—	?	?	6	14	—	—	—	—	—	—	—	—	—	Juli
3.0	2.4	1.8	2.4	59	25	8	7	7	—	—	?	?	21	3	—	—	—	—	—	—	—	—	—	August
3.8	3.8	1.7	3.1	53	34	26	6	5	—	—	?	1	14	3	—	—	—	—	—	—	—	—	—	September
7.1	6.9	6.6	6.9	193	29	21	20	20	1	—	—	2	6	18	—	—	—	—	—	—	—	—	—	Oktober
6.3	5.8	3.7	5.3	101	25	20	10	10	4	—	—	2	9	8	—	—	—	—	—	—	—	—	—	November
7.4	6.0	6.6	6.7	71	15	5	13	11	12	—	—	7	6	17	—	—	—	—	—	—	—	—	—	Dezember
6.0	5.8	4.7	5.5[1])	1402	55	III	157	153	42	—	?	? 18	106[1])	133	—	—	—	—	—	—	—	—	—	Jahr

[1]) Bewölkung unterschätzt.

Lausanne (Champ de l'Air).

$\lambda = 6^{0}\,38'$, $\beta = 46^{0}\,31'$, $H_b = 552.9^{m}$, $G = 0.01$ m/m, $h_r = 1.4^{m}$

1926	Luftdruck					Luft-Temperatur								Relative Feuchtigkeit					
	Mittel	Minimum	Tag	Maximum	Tag	7^{30}	13^{30}	21^{30}	Mittel	Minimum	Tag	Maximum	Tag	7^{30}	13^{30}	21^{30}	Mittel	Minimum	Tag
Januar	714.3	703.3	17	724.7	25	−0.2	2.6	0.6	0.9	−12.0	13	8.7	1	87	78	86	83	54	12
Februar	713.6	696.9	3	724.6	27	4.0	7.8	5.9	5.9	1.4	17	11.9	22	91	82	87	87	57	22
März	714.5	702.9	28	727.9	11	3.5	7.9	5.3	5.5	−1.7	6	16.1	30	88*	74*	84*	82*	?	?
April	712.0	695.8	25	721.1	4	7.4	13.4	9.9	10.2	3.0	10	21.0	30	87	62	77	75	38	30
Mai	710.8	695.7	16	717.1	25	9.3	14.5	10.3	11.1	1.8	8	22.6	27.30	87	66	81	78	39	11
Juni	713.1	706.5	13	719.0	29	12.2	17.1	13.3	14.0	7.3	4	23.8	22	88	66	83	79	49	26
Juli	714.9	710.9	6	718.7	28	15.5	20.4	16.9	17.4	10.0	28	27.8	19	85	66	79	77	50	21
August	716.7	713.3	13	721.0	24	15.5	21.9	17.4	18.1	9.7	8	25.9	26	89	64	80	78	47	21
September	717.8	710.1	25	722.7	14	14.2	20.5	16.2	16.8	7.4	30	24.8	1	93	65	81	80	49	29
Oktober	712.4	696.3	22	722.7	5	8.8	12.8	10.0	10.4	1.5	27	19.1	15	95	77	90	87	57	1. 25
November	710.4	690.5	19	723.3	15	5.7	9.0	6.6	7.0	0.3	26	17.8	14	91	77	85	84	50	20
Dezember	717.1	704.9	1	728.0	10	−1.2	1.1	−0.6	−0.3	−9.2	25	6.4	15	88	80	88	85	53	17
Jahr	714.0	690.5	XI	728.0	XII	7.9	12.3	9.3	9.8	−12.0	1	27.8	VII	89	71	83	81	—	—

Montreux-Vernex.

$\lambda = 6^{0}\,54'$, $\beta = 46^{0}\,27'$, $H_b = 412^{m}$, $G = 0.04$ m/m, $h_r = 1.5^{m}$

Januar	727.0	714.7	17	737.7	25	0.6	3.7	1.5	1.8	−9.0	14	8.2	1	84	74	82	80	47	26
Februar	726.2	708.8	3	738.0	27	4.3	7.7	5.9	6.0	2.2	15	10.8	5	83	70	79	78	41	14
März	727.0	714.6	28	740.8	11	4.2	8.2	6.1	6.2	0.6	6. 11	16.2	31	78	64	74	72	40	11
April	724.2	708.5	25	733.4	4. 5	7.9	13.3	10.4	10.5	4.6	9	20.0	30	73	53	65	64	28	30
Mai	722.9	707.3	16	729.6	25	10.0	15.0	11.6	12.0	3.8	7	23.8	30	74	55	64	64	30	1
Juni	725.2	718.9	12	731.1	29	13.4	17.4	14.6	15.0	8.4	4	23.6	23	74	55	67	65	34	24
Juli	726.8	722.5	6	731.2	28	17.0	21.0	18.2	18.6	11.0	27. 28	26.6	19	70	56	63	63	42	12. 21
August	728.8	725.8	10	733.4	24	16.4	22.1	18.9	19.1	10.6	9	28.4	21	72	54	62	63	34	21
September	729.8	721.8	25	733.7	15	15.8	21.0	17.5	18.0	8.0	30	25.4	1. 11	74	56	66	65	44	29
Oktober	724.5	707.7	22	735.5	5	10.0	14.1	11.4	11.7	3.6	27	20.4	7	75	63	73	70	47	25
November	722.6	701.4	19	736.0	16	7.0	9.9	7.3	7.9	0.0	27	20.2	14	76	67	74	72	35	10
Dezember	729.6	717.0	1	741.0	10	−0.8	2.5	0.1	0.5	−7.2	26	7.2	16	75	67	76	73	51	5
Jahr	726.2	701.4	XI	741.0	XII	8.8	13.0	10.3	10.6	−9.0	1	28.4	VIII	76	61	70	69	28	IV

Leysin.

$\lambda = 7^{0}\,0'$, $\beta = 46^{0}\,21'$, $H = 1450^{m}$, $G = -$ m/m, $h_r = 1.5^{m}$

Januar	—	—	—	—	—	−2.1	0.3	−1.8	−1.3	−12.8	13	9.3	2. 27	64	58	63	61	18	23
Februar	—	—	—	—	—	1.8	5.2	2.7	3.1	−2.6	17	12.6	21	65	57	69	63	12	21
März	—	—	—	—	—	0.2	4.2	1.1	1.7	−7.9	6	11.7	30. 31	78	67	77	74	37	15
April	—	—	—	—	—	4.2	8.7	4.7	5.6	−1.6	17	20.4	30	66	53	66	62	20	30
Mai	—	—	—	—	—	5.9	9.5	5.2	6.5	−1.7	7	18.1	27	78	65	76	73	24	1
Juni	—	—	—	—	—	8.6	12.4	7.9	9.2	2.9	4	22.7	9	79	66	79	75	32	9. 12
Juli	—	—	—	—	—	11.7	15.5	11.6	12.6	3.7	28	22.8	19	79	65	76	73	32	18
August	—	—	—	—	—	12.5	16.2	12.9	13.6	3.3	8	20.9	26	75	70	73	73	35	21
September	—	—	—	—	—	11.3	15.4	11.7	12.5	3.5	30	20.4	3	74	68	71	71	37	24
Oktober	—	—	—	—	—	6.1	9.3	6.3	7.0	−3.9	24	17.5	31	69	67	74	70	22	28
November	—	—	—	—	—	3.8	6.9	4.5	4.9	−3.7	26	16.1	14	61	54	57	57	26	10
Dezember	—	—	—	—	—	−2.5	0.3	−2.3	−1.7	−11.9	24	8.4	12	66	59	64	63	16	13
Jahr	—	—	—	—	—	5.1	8.7	5.4	6.2	−12.8	1	22.8	VII	71	62	70	68	12	II

Reckingen.

$\lambda = 8^{0}\,14'$, $\beta = 46^{0}\,28'$, $H_b = 1332.4^{m}$, $G = -0.08$ m/m, $h_r = 1.6^{m}$

Januar	647.6	637.2	15	657.6	26	−7.7	−1.5	−5.9	−5.3	−23.0	13	4.6	28	82	64	78	75	40	12
Februar	648.5	636.4	3	658.1	27	−3.8	4.1	−0.7	−0.3	−12.2	15	8.6	22	82	56	80	73	37	16
März	647.9	637.7	5	659.2	11	−2.4	4.2	−0.6	0.2	−10.4	6	11.8	31	85	54	75	71	34	15
April	647.3	636.9	21. 25	655.5	3. 5	0.2	8.5	2.1	3.2	−4.6	11. 14	18.0	30	84	46	74	68	25	14
Mai	646.1	635.2	16	651.8	25	4.3	11.1	4.6	6.2	−0.2	7	18.8	27	77	50	72	66	20	26
Juni	648.5	643.3	14	654.5	20	7.4	13.6	8.0	9.3	1.2	3	23.2	22	77	49	73	66	32	29
Juli	650.7	646.4	7	654.4	23	10.4	18.0	10.5	12.4	4.4	28	25.6	18	79	47	68	65	30	18
August	653.0	648.4	8	657.0	24	9.0	19.8	11.2	12.8	4.4	8. 24	24.0	15	84	41	72	66	29	1
September	653.8	646.4	26	657.8	18	6.7	18.8	9.6	11.2	−1.2	30	24.6	19	87	42	72	67	26	17. 19
Oktober	648.1	633.2	24	657.5	6	2.1	10.7	4.3	5.4	−6.2	25	17.0	14	91	53	83	76	25	5
November	646.5	629.1	19	659.0	16	0.2	6.6	1.4	2.4	−11.4	27	14.4	17	87	60	81	76	36	16. 17
Dezember	649.4	637.8	4	660.7	11	−7.7	−2.0	−7.0	−5.9	−20.6	23	3.4	1	86	67	82	78	45	12
Jahr	649.0	629.1	XI	660.7	XII	1.5	9.3	3.1	4.3	−23.0	1	25.6	VII	83	52	76	70	25	IV. X

Beobachter: **D. Valet.**

Lausanne (Champ de l'Air).

Bewölkung				Niederschlag		Zahl der Tage								Windverteilung									1926
7^{30}	13^{30}	21^{30}	Mittel	Summe	Maximum Tag	●*	●* ≥1.0	*	▲	⌇	≡	heiter	trübe	N	NE	E	SE	S	SW	W	NW	Calmen	
6.3	6.1	6.6	6.3	82	12	15	17	16	7	—	—	—	6	11	4	4	3	4	—	12	6	4	56	Januar
6.9	6.5	5.1	6.2	66	18	9	14	10	—	—	—	—	3	9	4	8	3	3	1	15	4	2	44	Februar
6.7	5.7	5.0	5.8	81	22	26	13	8	6	—	1	1	2	7	6	18	6	1	2	10	14	4	32	März
5.8	5.2	4.6	5.2	53	20	17	11	8	—	—	—	—	6	8	3	13	5	2	1	22	15	1	28	April
6.6	6.2	6.5	6.4	149	35	22	20	17	—	1	3	—	3	14	3	14	5	8	—	20	7	3	33	Mai
6.0	6.0	5.4	5.8	89	19	18	17	16	—	2	5	—	5	6	6	11	1	4	2	13	12	4	37	Juni
5.0	5.2	4.6	5.1	99	32	7	11	9	—	1	6	—	5	5	3	16	2	6	6	8	12	5	35	Juli
3.7	3.5	2.9	3.4	48	34	11	5	5	—	—	2	—	11	3	3	17	5	1	3	15	9	5	35	August
3.6	3.3	3.0	3.3	59	31	26	8	6	—	—	2	—	14	2	4	21	2	3	2	12	6	2	38	September
7.0	5.6	6.8	6.5	181	59	21	20	16	—	—	2	—	3	13	6	10	5	1	1	9	13	1	47	Oktober
7.1	6.7	6.1	6.6	67	18	7	12	8	—	—	—	1	1	13	1	5	4	2	—	7	11	4	56	November
6.1	7.1	6.9	6.7	30	8	18	7	6	5	—	—	4	3	12	7	27	2	—	—	3	5	4	45	Dezember
6.0	5.6	5.3	5.6	1004	59	X	153	125	18	4	21	6	62	105	50	164	43	35	18	146	114	39	486	Jahr

Beobachter: **C. Lecoultre.**

Montreux-Vernex.

6.0	6.7	5.6	6.1	89	14	29	17	15	4	—	—	1	7	13	1	3	1	3	1	—	2	4	78	Januar
5.7	7.1	4.5	5.8	49	18	18	13	9	—	—	—	4	5	11	—	1	—	1	—	1	1	—	80	Februar
7.6	6.6	5.3	6.5	84	20	7	11	9	3	—	—	—	3	13	—	2	—	—	—	—	7	2	82	März
5.6	6.3	5.2	5.7	67	12	8	12	11	?	?	?	?	7	12	2	—	4	—	2	—	3	2	77	April
7.2	7.3	7.6	7.4	139	19	30	20	17	?	?	?	?	3	18	1	5	1	—	—	1	1	3	81	Mai
6.2	7.1	5.7	6.3	146	25	18	19	16	—	—	3	—	5	13	—	2	4	—	—	—	5	1	78	Juni
5.7	6.0	5.3	5.7	123	39	7	16	14	—	—	1	—	6	11	3	3	5	—	—	1	4	3	74	Juli
3.2	3.7	2.9	3.3	121	45	11	7	7	—	—	1	5	16	4	2	6	3	—	—	—	6	1	75	August
3.8	3.7	3.0	3.5	107	42	3	9	7	—	—	1	—	16	7	3	4	2	—	—	—	1	1	79	September
6.5	6.1	7.2	6.6	139	32	21	18	16	—	—	—	—	5	13	5	—	2	1	1	1	5	7	71	Oktober
7.5	7.1	5.0	6.5	78	25	8	11	10	—	—	—	—	3	13	1	—	2	—	1	3	4	—	79	November
6.0	7.1	5.8	6.3	48	16	18	8	8	8	—	—	5	5	13	3	1	4	—	—	—	—	2	83	Dezember
5.9	6.2	5.3	5.8	1190	45	VIII	161	139	?15	?	?6	?15	81	141	21	27	28	5	5	7	39	26	937	Jahr

Beobachter: **M. Bouët-Vermont.**

Leysin.

6.5	6.0	6.1	6.2	111	20	2	18	16	18	—	—	6	6	13	13	8	5	1	5	15	29	15	2	Januar
5.9	6.2	5.1	5.7	45	18	18	11	10	10	—		3	6	10	1	1	—	—	10	11	18	13	24	Februar
6.7	5.9	5.1	5.9	103	39	7	10	9	10	—	—	9	4	10	8	4	1	3	8	24	14	13	18	März
5.6	6.6	5.2	5.8	78	15	8	12	12	8	—	—	6	8	13	11	1	1	—	16	25	15	13	8	April
6.6	7.1	6.9	6.9	136	22	29	21	19	4	1	2	9	5	17	13	—	—	—	20	27	8	13	12	Mai
5.8	6.6	6.2	6.2	140	27	22	19	16	—	2	3	2	6	12	—	—	—	—	—	—	—	—	—	Juni
5.7	5.5	4.7	5.3	132	41	7	14	12	—	—	7	5	6	10	8	8	1	1	6	18	7	5	39	Juli
2.4	3.9	3.1	3.1	110	39	11	6	6	—	—	4	2	17	5	18	2	—	—	11	13	7	4	35	August
3.7	3.8	4.0	3.8	88	30	26	9	9	—	—	6	5	14	5	16	4	—	—	11	14	8	6	31	September
6.0	5.6	6.1	5.9	176	47	21	16	15	3	—	3	6	7	11	7	2	—	—	1	14	36	11	22	Oktober
5.6	5.1	3.9	4.9	76	22	8	10	9	5	—	1	7	4	6	14	—	—	—	4	20	16	9	27	November
4.7	4.6	3.6	4.3	79	21	18	9	8	9	—	—	6	12	8	11	10	—	—	—	9	10	10	43	Dezember
5.4	5.6	5.0	5.3	1274	47	X	155	141	67	3	26	66	95	120	—	—	—	—	—	—	—	—	—	Jahr

Beobachter: **A. Briw.**

Reckingen.

6.1	6.4	5.8	6.1	99	15	2	13	12	15	—	—	4	6	13	5	—	—	—	—	2	1	8	77	Januar
6.0	5.4	5.4	5.6	99	40	18	11	11	11		—	3	9	12	6	1	—	—	—	—	—	2	75	Februar
6.1	5.7	5.4	5.7	96	46	7	8	8	6	—	—	5	5	8	10	6	—	—	—	—	—	5	72	März
5.6	5.9	4.7	5.4	124	29	23	12	12	11	—	—	3	8	9	14	4	—	—	—	1	3	15	53	April
6.9	6.8	6.9	6.9	260	90	15	14	13	3	—	—	2	3	19	16	9	2	1	—	3	1	22	39	Mai
6.2	6.7	6.6	6.5	117	25	2	20	17	2	—	—	1	3	12	9	5	—	2	—	—	4	22	51	Juni
5.5	5.1	5.0	5.2	93	51	7	12	10	—	—	—	—	4	7	13	13	—	—	—	—	—	20	47	Juli
2.8*	3.4*	2.9*	3.0*	49	20	11	6	5	—	—	—	—	15	3	10	5	1	—	—		—	26	51	August
3.1	3.3	2.9	3.1	30	11	26	6	5	—	—	—	1	15	3	1	8	—	2	—	—	—	21	58	September
5.7	5.2	5.3	5.4	127	48	31	13	13	4	—	1	1	5	10	2	1	—	—	—	2	—	28	60	Oktober
6.2	6.5	5.9	6.2	160	53	19	18	16	7	—	—	—	6	12	4	1	—	—	—	6	2	17	60	November
5.4	4.8	4.3	4.8	55	13	4	10	9	10		—	3	12	11	3	5	3	2	2	—	7	6	65	Dezember
5.5	5.4	5.0	5.3	1399	90	V	143	131	69	—	1	23	91	119	93	58	6	7	2	14	18	192	708	Jahr

Bellinzona.

$\lambda = 9^{0}\,1'$, $\beta = 46^{0}\,12'$, $H_b = 236.6^{m}$ $G = 0.05$ ‰, $h_r = 1.6^{m}$

1926	Luftdruck					Luft-Temperatur								Relative Feuchtigkeit					
	Mittel	Minimum	Tag	Maximum	Tag	7^{30}	13^{30}	21^{30}	Mittel	Minimum	Tag	Maximum	Tag	7^{30}	13^{30}	21^{30}	Mittel	Minimum	Tag
Januar	740.7	728.3	15	752.1	25	-2.1	4.4	0.0	0.6	-10.2	13	11.6	4	78	53	70	67	21	4
Februar	740.8	728.9	3	750.7	27	2.5	8.7	4.2	4.9	-0.2	6. 8	15.7	14	86	64	79	76	33	27
März	739.4	728.6	5	750.3	11	6.5	12.8	8.4	9.0	2.3	12	20.0	12	71	48	64	61	18	14
April	738.2	727.0	25	748.6	5	9.8	16.6	10.7	12.0	4.2	11	22.8	2	71	47	65	61	24	11
Mai	735.8	723.0	16	740.7	13	11.7	18.1	12.5	13.7	5.8	8	30.4	30	73	52	71	65	18	25
Juni	736.9	729.3	14	745.6	28	15.5	22.2	16.2	17.5	8.3	3	30.6	23	65	48	63	59	22	20
Juli	738.0	733.5	8	743.3	24	18.6	25.6	19.9	21.0	13.0	29	30.3	21	64	49	64	59	19	22
August	741.2	735.1	8	746.8	24	17.9	25.6	19.4	20.6	13.0	24	32.3	27	80	62	82	75	26	8
September	742.0	735.5	24. 25	747.9	18	16.1	24.8	18.6	19.5	9.9	30	28.4	8	84	65	78	76	34	16. 23
Oktober	738.7	720.7	24	749.6	5	9.8	15.6	11.4	12.1	2.5	26	21.0	16	86	67	84	79	39	1. 27
November	739.0	720.8	19	751.3	15	8.0	10.6	7.9	8.6	-0.1	27	15.6	1. 15	91	78	92	87	51	11
Dezember	740.8	727.7	4	753.8	11	2.3	7.3	3.8	4.3	-3.0	23	16.9	30	70	51	65	62	21	30
Jahr	739.3	720.7	X	753.8	XII	9.7	16.0	11.1	12.0	-10.2	I	32.3	VIII	77	57	73	69	18	III. V

Locarno (Muralto).

$\lambda = 8^{0}\,48'$, $\beta = 46^{0}\,10'$, $H_b = 238.7^{m}$, $G = 0.05$ ‰, $h_r = 1.2^{m}$

Januar	741.8	729.5	15	753.6	25	0.3	4.9	2.0	2.3	-8.0	13	11.0	4	71	59	66	65	27	8
Februar	742.2	729.3	3	751.9	27	3.9	8.8	5.9	6.1	0.8	8	17.8	20	81	66	74	74	30	20
März	740.6	729.0	5	751.3	11	7.1	12.2	9.3	9.5	4.2	12	20.0	14	69	49	58	59	16	10
April	739.6	728.0	21	749.7	5	10.2	16.4	12.3	12.8	6.6	22	21.4	2	75	46	61	61	16	9
Mai	737.1	724.6	16	742.1	25	12.6	18.0	13.5	14.4	7.0	9	27.4	28	77	49	67	64	19	25
Juni	738.2	730.7	14	746.9	28	15.8	21.8	16.6	17.7	10.6	3	27.0	23	72	46	60	59	18	1
Juli	739.4	735.2	27	745.1	24	18.8	25.3	20.0	21.0	14.4	30	29.6	16	73	44	63	60	20	22
August	742.7	735.8	8	748.5	24	18.8	25.3	20.3	21.2	15.0	4	29.0	23	75	45	69	63	21	23
September	743.6	737.0	24	749.8	18	17.5	24.4	19.3	20.1	11.8	30	28.6	8	77	46	68	64	27	30
Oktober	740.0	721.2	24	751.2	5	11.0	15.8	12.7	13.1	3.4	26	21.2	15	80	59	75	71	27	24
November	740.2	720.3	19	752.9	15	8.9	11.6	9.1	9.7	1.8	27	19.8	4	83	77	80	80	39	26
Dezember	741.8	728.5	4	755.0	11	3.8	8.4	5.0	5.6	-1.0	25. 26	6.4	29	59	51	57	56	17	5
Jahr	740.6	720.3	XI	755.0	XII	10.7	16.1	12.2	12.8	-8.0	I	29.6	VI	74	53	67	65	16	III. IV

Monte Generoso.

$\lambda = 9^{0}\,1'$, $\beta = 45^{0}\,56'$, $H_b = 1610.4^{m}$, $G = -0.13$ ‰, $h_r = 1.4^{m}$

Januar	—	—	—	—	—	—	—	—	—	—	—	—	—	—	—	—	—	—	—
Februar	—	—	—	—	—	—	—	—	—	—	—	—	—	—	—	—	—	—	—
März	—	—	—	—	—	—	—	—	—	—	—	—	—	—	—	—	—	—	—
April	626.2	615.7	21. 25	635.5	4	1.9	6.3	2.1	3.1	-2.0	22. 23	12.0	1	62	60	67	63	15	11
Mai	625.0	613.9	16	630.6	25	4.0	7.6	3.8	4.8	-2.0	8	15.0	30	59	61	72	64	4	26
Juni	627.3	618.6	3	633.9	28	8.7	11.8	8.6	9.4	1.0	3	18.0	23	43	49	58	50	8	21. 24
Juli	629.8	624.7	7	635.4	18	11.0	16.2	11.7	12.7	5.0	27. 29	21.0	16	45	39	49	44	8	23
August	632.6	624.8	8	635.7	29	11.5	15.6	12.5	13.0	6.0	4	20.0	22. 27	47	43	49	46	10	13. 23
September	633.3	626.5	25	638.4	18	11.5	15.7	11.5	12.6	4.0	30	18.0	2-6. 16 19. 20	49	45	46	47	10	23. 24
Oktober	627.4	610.3	24	637.1	4	4.8	8.1	5.0	5.7	-3.0	25. 26 27	15.0	6. 7	62	54	64	60	5	25
November	—	—	—	—	—	—	—	—	—	—	—	—	—	—	—	—	—	—	—
Dezember	—	—	—	—	—	—	—	—	—	—	—	—	—	—	—	—	—	—	—
Jahr	—	—	—	—	—	—	—	—	—	—	—	—	—	—	—	—	—	—	—

Bernhardin.

Abendbeobachtung 20^{30}. $\lambda = 9^{0}\,10'$, $\beta = 46^{0}\,30'$, $H_b = 2073^{m}$, $G = -0.16$ ‰, $h_r = 7.9^{m}$

Januar	590.6	580.6	15	600.7	25	-7.8	-5.7	-7.5	-7.1	-22.6	13	2.4	26	44	39	47	43	0	10. 11 28
Februar	592.3	580.6	3	601.0	27	-3.3	0.2	-2.8	-2.2	-6.8	13	8.2	22	52	38	52	47	0	14. 21
März	591.3	581.3	5	600.2	8	-4.6	-0.4	-4.2	-3.3	-12.6	6	6.8	4. 9	70	49	71	63	0	15
April	591.8	581.6	21	600.2	5	-0.8	4.2	-0.5	0.7	-6.0	2. 10 20	10.2	24	53	25	45	41	8	3
Mai	590.8	581.7	16	596.3	25. 28	1.3	5.4	0.4	2.0	-9.4	6	13.0	30	56	31	67	51	3	9
Juni	593.6	586.8	3	599.5	28	3.6	6.8	3.1	4.0	-2.4	3	13.8	21	60	38	62	53	6	30
Juli	596.3	592.1	7	602.3*	18	7.1	10.7	7.4	7.9	0.0	28	16.0*	18	56	41	65	54	8	4
August	598.8	592.4	8	603.1	25	8.9	13.2	9.3	10.1	0.2	8	19.6	22	21	17	25	21	0	24-30
September	599.4	592.6	25	603.9	18	7.5	11.0	7.5	8.4	-2.2	30	19.0	3	30	25	27	27	0	2. 5
Oktober	593.1	578.8	24	602.7	5	1.3	4.0	1.5	2.1	-8.0	26. 27	10.0	14	69	55	63	62	6	6. 7
November	591.4	576.3	19	603.9	15	-1.7	-0.1	-1.5	-1.3	-11.0	27	8.8	16	89	86	92	89	36	16
Dezember	592.2	580.8	4	604.1	10	-6.4	-4.4	-6.4	-5.8	-14.8	23	4.0	13	72	65	75	71	24	13
Jahr	593.5	576.0	XI	603.9	IX	0.4	3.7	0.5	1.3	-22.6	I	19.6	VIII	56	42	58	52	0	1. 2. 3 7. 9

Beobachter: **A. Lienhard.** **Bellinzona.**

Bewölkung				Niederschlag			Zahl der Tage								Windverteilung									1926
7^{30}	13^{30}	21^{30}	Mittel	Summe	Maximum	Tag	● *	●* ≧1.0	*	▲	⚿	≡	heiter	trübe	N	NE	E	SE	S	SW	W	NW	Calmen	
6.7	4.4	3.1	4.7	50	27	14	5	4	3	—	—	—	15	5	24	2	—	—	9	—	—	—	58	Januar
6.1	5.9	5.1	5.7	197	41	10	9	9	2	—	—	3	7	10	29	3	—	—	7	—	—	—	45	Februar
5.6	5.2	5.5	5.4	56	24	29	6	6	—	—	—	2	8	12	27		1	—	22	—	—	—	40	März
5.0	4.8	4.0	4.6	164	64	19	7	7	—	1	2	—	9	9	18	3	1	—	20	1	—	—	47	April
5.2	6.4	4.4	5.3	317	111	15	18	18	—	—	3	1	4	10	23	5	1	1	12	1	—	—	50	Mai
4.9	5.3	4.6	4.9	150	38	13	13	13	—	—	4	—	8	7	36	2	—	—	17	1	2	—	32	Juni
4.4	5.1	3.5	4.3	124	47	7	8	7	—	—	4	—	7	4	30	4	1	—	18	—	—	1	39	Juli
3.5	3.0	3.6	3.4	50	27	3	7	5	—	—	3	—	13	4	18	3	—	—	24	—	1	—	47	August
3.1	3.4	2.6	3.0	53	29	26	7	4	—	—	1	1	14	1	27	2	—	—	24	4	—	—	33	September
5.1	5.6	5.8	5.5	222	7	31	12	12	—	—	3	2	7	11	14	2	—	—	10	1	—	—	66	Oktober
7.1	7.5	7.3	7.3	480	58	2	21	19	—	—	2	—	6	20	11	4	—	—	6	2	—	—	67	November
2.7	3.4	2.4	2.8	13	6	1	3	3	1	—	—	—	14	3	33	5	—	—	6	—	—	—	49	Dezember
5.0	5.0	4.3	4.8	1876	111	V	116	107	6	1	22	9	112	96	290	38	4	1	175	10	3	1	573	Jahr

Beobachter: **G. Mariani.** **Locarno** (Muralto).

2.8	3.6	3.0	3.1	57	23	14	6	5	5	—	—	—	16	5	1	—	—	—	1	—	—	1	90	Januar
5.0	4.9	3.6	4.5	204	51	10	11	10	2	—	—	2	9	8	—	—	—	—	—	—	1	—	83	Februar
5.6	4.5	4.7	4.9	57	23	29	8	16	1	—	—	—	9	9	1	—	1	1	1	1	6	—	82	März
5.0	4.7	4.3	4.7	164	42	25	11	9	—	1	1	—	9	9	1	—	—	—	—	—	13	1	75	April
5.3	5.4	5.1	5.3	446	142	1	18	16	—	—	3	—	6	11	1	—	—	—	2	2	6	—	82	Mai
4.7	4.9	4.0	4.5	137	33	2	14	13	—	1	2	—	10	5	—	—	2	—	—	—	3	1	84	Juni
4.1	4.5	3.2	3.9	190	53	19	5	5	—	—	5	—	10	4	2	—	1	—	—	—	3	2	85	Juli
3.8	2.5	2.9	3.1	48	16	17	6	5	—	—	2	—	14	2	3	1	—	—	1	8	8	1	71	August
2.8	2.5	2.2	2.5	86	32	26	7	6	—	—	2	—	15	2	—	—	—	—	3	3	6	1	77	September
5.5	5.4	5.5	5.5	288	114	31	12	11	—	—	—	—	9	10	1	1	1	—	1	3	6	2	78	Oktober
6.9	7.3	7.5	7.2	596	73	2	23	23	—	—	1	—	4	18	1	—	—	—	—	—	4	—	85	November
2.2	3.3	3.9	3.1	20	14	1	3	3	1	—	—	1	13	3	—	—	1	—	—	1	6	1	84	Dezember
4.5	4.5	4.2	4.4	2293	142	V	124	112	9	2	16	3	124	86	11	2	6	1	9	18	62	10	976	Jahr

Beobachter: **G. Capitani.** **Monte Generoso.**

—	—	—	—	—	—	—	—	—	—	—	—	—	—	—	—	—	—	—	—	—	—	—	—	Januar
—	—	—	—	—	—	—	—	—	—	—	—	—	—	—	—	—	—	—	—	—	—	—	—	Februar
—	—	—	—	—	—	—	—	—	—	—	—	—	—	—	—	—	—	—	—	—	—	—	—	März
5.5	6.3	5.5	5.8	300	74	19	13	12	6	—	2	9	2	9	—	—	1	63	—	2	5	19	—	April
5.7	6.6	6.5	6.3	449	92	15	18	18	5	—	3	10	1	11	4	—	—	43	—	—	4	42	—	Mai
5.2	5.6	6.5	5.8	306	65	2	15	14	—	3	6	7	1	8	8	2	—	41	—	3	4	32	—	Juni
5.0	5.0	5.6	5.2	264	106	7	11	9	—	—	2	5	3	3	12	—	—	18	—	—	5	57	1	Juli
4.4	4.5	4.3	4.4	44	12	4	7	6	—	—	2	1	4	2	19	—	9	10	—	9	1	45	—	August
4.8	4.8	3.9	4.5	128	30	9	11	10	—	—	2	5	2	2	4	8	—	9	—	—	10	59	—	September
6.3	6.5	5.7	6.2	295	52	31	17	15	3	—	—	11	—	8	4	7	1	37	—	—	3	40	1	Oktober
—	—	—	—	—	—	—	—	—	—	—	—	—	—	—	—	—	—	—	—	—	—	—	—	November
—	—	—	—	—	—	—	—	—	—	—	—	—	—	—	—	—	—	—	—	—	—	—	—	Dezember
—	—	—	—	—	—	—	—	—	—	—	—	—	—	—	—	—	—	—	—	—	—	—	—	Jahr

Beobachter: **E. Albertini.** **Bernhardin.**

5.4	6.1	5.2	5.6	79	34	14	10	10	10	—	—	1	3	5	53	—	—	—	28	—	—	—	12	Januar
5.6	5.3	4.4	5.1	304	66	2	12	12	12	—	—	11	8	7	51	—	—	—	26	—	—	—	7	Februar
7.5	6.8	7.5	7.3	259	60	29	17	17	16	—	—	24	4	15	53	—	—	—	32	—	—	—	8	März
5.7	5.6	5.4	5.6	242	45	21	12	12	12	—	—	13	6	10	24	—	—	1	39	—	—	—	26	April
7.0	7.3	7.2	7.2	503	124	15	18	18	11	—	1	19	2	14	45	—	—	—	37	—	—	—	11	Mai
6.6	6.7	7.5	6.9	177	51	13	18	19	8	—	—	15	1	12	58	—	—	1	28	—	—	—	3	Juni
6.3	6.3	7.1	6.6	144	38	19	10	9	2	—	—	6	—	10	61	—	—	—	23	—	—	—	9	Juli
4.3	4.0	4.7	4.3	143	37	11	7	7	1	—	—	8	6	3	41	—	—	—	40	—	—	—	12	August
5.3	5.6	5.2	5.4	91	49	26	8	7	—	—	—	10	4	3	55	—	—	—	33	—	—	—	2	September
7.1	5.9	6.2	6.4	505	165	31	14	12	5	—	—	19	4	13	36	—	—	—	46	—	—	—	11	Oktober
7.9	7.7	8.1	7.9	1031	105	2	21	21	12	—	—	24	2	20	10	—	—	—	72	—	—	—	8	November
6.0	5.5	4.8	5.4	16	8	1	9	4	9	—	—	11	8	12	75	—	—	—	16	—	—	—	2	Dezember
6.2	6.1	6.1	6.1	3494	165	X	156	148	98	—	1	161	48	124	562	—	—	2	420	—	—	—	111	Jahr

Splügen (Dorf).

$\lambda = 9^{\circ}\,19'$, $\beta = 46^{\circ}\,33'$, $H =$ ca. 1500^{m}, $G = -0.10$ m/m, $h_r = 0.8^{m}$

1926	Luftdruck					Luft-Temperatur								Relative Feuchtigkeit					
	Mittel	Minimum	Tag	Maximum	Tag	7^{30}	13^{30}	21^{30}	Mittel	Minimum	Tag	Maximum	Tag	7^{30}	13^{30}	21^{30}	Mittel	Minimum	Tag
Januar	634.3	623.6	15	644.7	26	-8.0	-2.6	-7.1	-6.2	-22.3	13	5.1	26, 27, 28	77	53	74	68	22	23
Februar	635.8	622.6	3	644.4	27	-2.8	2.2	-2.2	-1.3	-11.1	15	8.4	24	82	56	84	74	28	22
März	634.7	625.3	5	644.8	11	-1.8	1.9	-1.6	-0.8	-9.5	6. 17	8.5	3	74	54	79	69	0	8
April	634.4	623.4	21.25	643.9	3. 4	1.5	7.0	1.6	2.9	-6.3	10	14.2	30	78	44	75	65	17	14
Mai	633.4	623.3	16	640.0	25	5.1	8.3	4.0	5.4	-3.0	8	17.4	27	72	52	78	67	15	26
Juni	636.0	629.0	3	642.4	21	7.0	11.3	6.2	7.7	1.0	4	19.1	22	71	47	77	65	21	11
Juli	638.3	633.5	7	642.8	18	10.5	14.0	10.7	11.5	1.0	27	22.4	18	75	50	72	66	25	1, 18, 18
August	640.7	635.9	8	645.2	24	10.4	17.0	11.5	12.6	4.7	8	27.0	16	72	35	68	58	12	24. 25
September	641.0	633.5	26	645.0	18	8.9	15.9	10.5	11.5	1.1	30	22.1	19	77	38	67	61	17	20
Oktober	635.4	620.6	24	644.5	6	3.5	8.7	3.8	5.0	-9.8	27	16.9	6	79	50	78	69	12	6
November	634.2	617.4	19	645.9	16	1.6	3.7	1.6	2.1	-11.3	27	10.0	14. 15	79	66	79	75	28	17
Dezember	636.1	624.0	4	647.2	12	-5.9	-4.0	-5.8	-5.4	-20.0	23	3.0	27	78	68	73	73	40	9. 15
Jahr	636.2	617.4	XI	647.2	XII	2.5	7.0	2.8	3.8	-22.3	I	27.0	VIII	77	51	75	68	6	III

St. Moritz.

$\lambda = 9^{\circ}\,50'$, $\beta = 46^{\circ}\,30'$, $H_b = 1853^{m}$, $G = -$ m/m, $h_r = 2.7^{m}$

Januar	606.1	594.6	15	616.7	25	-9.0	1.9	-7.8	-6.6	-25.2	13	7.5	27	78	53	74	68	33	23
Februar	607.8	595.9	3	616.5	27	-4.2	4.0	-2.5	-1.3	-10.6	13. 14	9.8	20	81	57	77	72	30	16. 21
März	606.8	596.5	5	616.1	8	-3.9	3.7	-2.4	-1.3	-11.5	6	12.1	9	86	60	82	76	29	13
April	607.1	596.4	21	615.9	3	0.6	7.1	0.4	2.1	-6.7	21	13.1	2	77	55	80	71	30	14
Mai	605.8	596.9	16	611.3	25	3.4	8.1	2.3	4.0	-4.2	8	15.4	27	78	60	83	74	42	7
Juni	608.3	601.2	3	614.5	20	6.7	11.6	5.1	7.1	-0.6	3	18.8	21	80	55	82	72	40	27
Juli	611.0	606.3	7	615.8	18	9.1	15.6	8.8	10.6	1.3	27	21.0	18	83	54	84	74	43	1. 23
August	613.5	607.5	8	617.3	24	8.6	16.8	9.6	11.2	3.1	8	24.3	26	79	47	80	69	24	15
September	614.3	607.3	25	619.0	18	7.1	15.2	8.3	9.7	0.4	30	20.8	20	87	52	82	74	30	20
Oktober	608.1	592.6	24	618.3	5	1.0	8.0	2.5	3.5	-10.2	25	16.2	16	89	60	85	78	30	11
November	607.0	592.4	19	619.6	15	-1.4	3.8	-0.7	0.3	-11.8	26	12.2	15	89	71	88	83	40	16
Dezember	607.9	596.1	4	620.0	10	-7.4	-1.3	-6.9	-5.6	-20.3	23	5.4	10	79	58	77	71	35	11
Jahr	608.6	592.4	XI	620.0	XII	0.9	7.6	1.4	2.8	-25.2	I	24.3	VIII	82	57	81	74	24	VIII

Sils-Maria.

$\lambda = 9^{\circ}\,46'$, $\beta = 46^{\circ}\,26'$, $H_b = 1813.6^{m}$, $G = -$ m/m, $h_r = 1.5^{m}$

Januar	—	—	—	—	—	-11.2	-4.1	-9.3	-8.5	-24.4	13	2.4	27	82	53	76	70	29	1
Februar	—	—	—	—	—	-6.0	1.3	-3.7	-3.0	-12.6	14. 15	5.2	22	91	61	82	78	30	16
März	—	—	—	—	—	-4.8	1.6	-2.7	-2.2	-11.6	6	9.2	16	83	61	77	74	30	15
April	—	—	—	—	—	-1.6	4.2	-0.4	0.5	-7.0	7	8.2	3	81	55	82	73	30	14
Mai	—	—	—	—	—	2.4	7.0	2.7	3.7	-4.4	8	13.8	29	77	55	82	71	34	26
Juni	—	—	—	—	—	5.8	9.9	6.1	7.0	0.8	3	16.8	23	75	56	74	68	33	16. 18
Juli	—	—	—	—	—	9.5	14.0	9.8	10.8	3.0	28	18.4	20	76	54	74	68	35	1
August	—	—	—	—	—	8.9	15.2	10.3	11.2	3.8	9	20.4	22	72	54	74	67	31	26
September	—	—	—	—	—	7.3	13.3	8.9	9.6	2.0	30	16.6	21	80	56	79	72	35	8. 20, 23. 24
Oktober	—	—	—	—	—	2.0	6.6	3.0	3.7	-8.4	27	11.4	14	88	64	84	79	37	25
November	—	—	—	—	—	-1.1	2.4	-0.3	0.2	-13.0	27	8.8	16	90	73	90	84	40	16
Dezember	—	—	—	—	—	-8.0	-3.5	-7.3	-6.5	-17.0	23	1.8	9. 10	80	58	77	72	30	8
Jahr	—	—	—	—	—	0.3	5.7	1.4	2.2	-24.4	I	20.4	VIII	81	58	79	73	29	I

Schuls.

$\lambda = 10^{\circ}\,18'$, $\beta = 46^{\circ}\,48'$, $H_b = 1236.5^{m}$, $G = -0.05$ m/m, $h_r = 1.5^{m}$

Januar	656.3	643.8	15	667.0	25	-8.0	-2.0	-6.7	-5.9	-22.8	13	5.2	27	80	59	80	73	33	12
Februar	657.0	643.5	3	667.6	27	-3.1	4.3	-0.7	-0.1	-7.4	16. 17	7.6	22	82	50	80	70	31	16
März	656.0	646.6	5	667.0	11	-2.0	6.3	-0.0	1.1	-10.8	6	9.8	28. 31	81	43	81	68	27	4. 15
April	655.6	644.3	21	664.9	3	4.0	12.0	3.9	6.0	-1.2	21	19.4	30	68	33	72	58	17	13
Mai	654.1	644.5	16	660.4	25	7.5	13.3	6.0	8.2	0.4	7. 8	18.2	1	67	40	75	61	21	26. 27
Juni	656.4	649.3	3	663.4	28	9.5	15.0	8.1	10.2	3.7	3	21.4	21	68	41	82	64	26	30
Juli	658.6	653.3	7	662.9	23. 24	12.0	18.8	11.5	13.5	3.6	27	26.7	19	73	41	82	65	22	24
August	661.3	656.1	12	666.5	24	11.2	19.9	11.2	13.4	6.1	23	26.9	22	72	33	80	62	20	13. 24
September	662.0	654.7	25	667.4	18	9.1	18.5	10.3	12.1	2.6	30	24.9	18	80	34	77	64	18	18
Oktober	656.4	641.2	24	667.3	5	2.7	11.0	3.9	5.4	-7.1	27	18.7	16	89	46	84	73	18	5
November	655.5	639.0	19	668.5	16	0.7	5.9	1.4	2.4	-10.2	29	11.8	17	88	61	89	79	36	8
Dezember	658.2	643.9	4	670.4	10	-6.5	-2.0	-6.0	-5.1	-15.8	22	3.1	1	83	62	81	75	39	4
Jahr	657.3	639.0	XI	670.4	XII	3.1	10.1	3.6	5.1	-22.8	I	26.9	VIII	78	45	80	68	17	IV

Beobachter: **U. u. A. Felix.**

Splügen (Dorf).

Bewölkung				Niederschlag			Zahl der Tage								Windverteilung									1926
7³⁰	13³⁰	21³⁰	Mittel	Summe	Maximum	Tag	● *	●* ≥1.0	*	▲	⌇	≡	heiter	trübe	N	NE	E	SE	S	SW	W	NW	Calmen	
3.4	3.5	2.4	3.1	42	18	14	7	7	7	—	—	—	12	3	—	—	4	—	—	1	11	—	77	Januar
4.3	4.2	2.6	3.7	77	29	3	7	6	8	—	—	—	13	5	—	—	—	—	2	2	6	—	74	Februar
5.0	4.1	5.4	4.8	82	24	7	8	6	8	—	—	—	7	4	—	—	13	—	—	—	4	—	76	März
4.6	3.0	3.1	3.6	169	54	19	10	10	7	—	—	—	11	3	—	—	4	—	—	3	6	—	77	April
5.7	4.8	6.1	5.5	365	170	15	17	16	6	—	—	—	4	7	—	—	5	1	—	—	3	—	84	Mai
4.8	3.8	3.9	4.2	129	72	13	9	9	1	—	—	—	6	3	—	—	2	—	—	—	—	—	88	Juni
1.8	2.1	2.0	2.0	97	40	28	14	12	1	1	1	1	16	—	—	1	—	—	—	—	5	—	87	Juli
0.9	0.9	1.0	0.9	49	13	7	11	10	—	—	—	5	24	—	—	4	8	2	1	—	4	—	74	August
1.3	1.0	1.7	1.3	23	5	6	9	6	—	—	—	—	22	—	2	1	10	1	4	—	6	—	66	September
3.4	2.7	2.6	2.9	307	111	31	14	13	5	1	2	4	16	3	4	2	14	—	—	6	16	1	50	Oktober
4.8	4.4	3.6	4.3	554	75	1	18	16	5	—	—	2	10	6	1	—	7	—	—	4	33	4	41	November
3.1	2.3	1.9	2.4	35	11	5	5	5	5	—	—	3	16	1	—	—	21	—	—	—	9	1	62	Dezember
3.6	3.1	3.0	3.2[1])	1929	170	V	129	116	53	2	3	15	157	35	7	8	88	4	7	16	103	6	856	Jahr

[1]) Bewölkung zu klein.

Beobachter: **L. Soliva.**

St. Moritz.

4.4	5.7	4.1	4.7	41	18	14	9	9	13	—	—	—	7	6	15	2	—	—	—	1	16	—	59	Januar
5.5	5.5	4.3	5.1	87	28	2	11	10	12	—	—	1	8	9	7	—	—	—	—	—	26	—	51	Februar
6.2	6.0	5.4	5.9	60	20	7	13	9	15	—	—	2	6	14	15	2	2	1	—	3	24	—	46	März
5.4	5.0	4.0	4.8	110	39	19	9	8	8	—	—	—	10	10	6	—	—	—	1	1	24	—	58	April
6.1	6.8	6.3	6.4	188	85	15	16	14	9	—	—	1	5	15	4	1	2	—	—	1	25	—	60	Mai
5.9	6.4	5.6	6.0	136	38	13	18	14	5	—	1	1	2	10	6	6	4	1	1	—	19	—	53	Juni
6.5	5.9	6.1	6.2	64	20	27	15	10	1	—	1	2	2	8	16	2	6	—	—	4	14	1	50	Juli
3.3	3.6	3.4	3.4	49	25	3	9	8	—	—	1	3	14	4	17	—	2	—	—	8	20	—	46	August
4.4	4.1	3.0	3.8	38	15	26	9	7	—	—	—	1	11	3	1	2	4	—	1	4	26	—	52	September
5.4	4.8	4.1	4.8	201	48	31	14	12	6	—	2	—	10	7	2	1	1	—	—	3	25	2	59	Oktober
6.2	6.0	5.3	5.8	209	32	2	18	15	8	—	1	1	5	10	2	—	—	—	—	2	22	—	64	November
5.2	4.8	3.8	4.6	18	4	18	9	4	8	—	—	1	8	8	21	1	—	—	1	—	6	—	64	Dezember
5.4	5.4	4.6	5.1	1201	85	V	150	120	85	—	6	13	88	104	112	17	21	2	4	27	247	3	662	Jahr

Beobachter: Frau **U. Fluor.**

Sils-Maria.

4.7	6.1	4.8	5.2	42	12	13	9	7	9	—	—	—	7	6	4	5	3	1	4	19	5	12	40	Januar
6.1	5.7	4.7	5.5	114	19	11	10	10	12	—	—	1	6	9	1	2	—	3	4	12	3	6	53	Februar
6.5	6.9	5.5	6.3	65	15	6	10	9	10	—	—	—	7	13	—	2	—	6	9	25	11	12	28	März
6.1	5.8	4.8	5.6	131	33	19	11	10	11	—	1	—	6	11	—	2	—	2	6	15	12	4	49	April
7.3	7.9	6.9	7.4	193	91	15	17	15	8	—	1	—	2	17	6	2	—	—	10	17	14	11	33	Mai
6.4	6.9	6.6	6.6	120	35	13	16	12	5	—	1	—	1	13	2	1	—	1	11	17	6	26	26	Juni
6.5	6.7	6.0	6.4	41	19	27	15	5	1	—	—	—	1	9	13	1	—	1	6	15	9	15	33	Juli
4.2	4.4	5.1	4.6	54	9	8	10	8	—	—	—	4	8	5	7	2	1	1	5	20	11	5	41	August
4.8	5.0	5.2	5.0	53	19	26	11	10	—	—	1	2	5	5	4	1	—	1	7	19	5	3	50	September
6.8	5.6	5.6	6.0	262	70	31	13	13	6	—	—	3	5	12	2	—	—	6	9	32	8	6	30	Oktober
7.1	7.1	6.6	6.9	251	35	21	21	19	13	—	—	—	2	15	—	—	—	7	11	31	7	3	31	November
5.4	4.8	4.3	4.8	12	5	18	5	4	5	—	—	—	6	6	3	2	—	4	7	18	11	13	35	Dezember
6.0	6.1	5.5	5.9	1338	91	X	148	122	80	—	4	10	56	121	42	20	4	33	89	240	102	116	449	Jahr

Beobachter: **H. Monreal.**

Schuls.

6.5	6.6	5.5	6.2	37	10	19	13	10	15	—	—	—	4	19	—	—	—	—	—	—	—	—	—	Januar
6.5	5.7	5.4	5.9	49	20	19	10	7	4	—	—	3	7	11	—	—	—	—	—	—	—	—	—	Februar
7.0	6.8	6.1	6.6	79	33	6	14	10	9	—	—	1	3	15	—	—	—	—	—	—	—	—	—	März
5.2	5.6	4.3	5.0	62	17	24	11	6	4	—	—	—	8	11	—	—	—	—	—	—	—	—	—	April
7.0	6.9	6.1	6.7	142	65	15	15	10	2	—	1	—	3	14	—	—	—	—	—	—	—	—	—	Mai
6.8	7.2	6.8	6.9	97	17	3	17	13	—	—	2	—	1	12	—	—	—	—	—	—	—	—	—	Juni
7.2	6.7	6.1	6.7	71	28	27	15	10	—	—	1	1	2	12	—	—	—	—	—	—	—	—	—	Juli
4.0	3.6	4.0	3.9	39	9	7	11	9	—	—	—	1	11	4	—	—	—	—	—	—	—	—	—	August
4.4	4.4	4.2	4.3	19	5	6	10	6	—	—	—	—	9	4	—	—	—	—	—	—	—	—	—	September
6.5	5.5	4.0	5.3	140	43	31	13	11	4	—	2	3	6	8	—	—	—	—	—	—	—	—	—	Oktober
6.1	6.2	5.8	6.0	106	28	21	10	10	3	—	—	—	5	11	—	—	—	—	—	—	—	—	—	November
6.5	6.5	5.3	6.1	23	9	18	8	3	8	—	—	2	4	9	—	—	—	—	—	—	—	—	—	Dezember
6.2	6.0	5.3	5.8	864	65	V	147	106	49	—	6	11	63	130	—	—	—	—	—	—	—	—	—	Jahr

Buffalora (Ofenpass).

$\lambda = 10^{0}\,16'$, $\beta = 46^{0}\,38'$, $H =$ ca. 1977^{m}, $G = -$ ‰, $h_r = 1.5^{m}$

1926	Luftdruck					Luft-Temperatur								Relative Feuchtigkeit					
	Mittel	Minimum	Tag	Maximum	Tag	7^{30}	13^{30}	21^{30}	Mittel	Minimum	Tag	Maximum	Tag	7^{30}	13^{30}	21^{30}	Mittel	Minimum	Tag
Januar	—	—	—	—	—	−13.3	−4.1	−12.0	−10.4	−25.0	13.16	5.2	26	94	54	94	81	25	23.26
Februar	—	—	—	—	—	−8.4	2.4	−6.5	−4.8	−17.0	13.14	8.4	21	98	57	94	83	19	21
März	—	—	—	—	—	−6.6	1.9	−5.1	−3.7	−17.0	13.14	7.0	5	99	62	98	86	26	20
April	—	—	—	—	—	−2.2	6.1	−2.5	−0.3	−10.4	21	12.0	30	93	49	94	79	25	3
Mai	—	—	—	—	—	2.0	7.2	0.5	2.6	−8.4	8	12.0	1, 27, 30	82	53	94	76	29	9
Juni	—	—	—	—	—	4.9	9.9	4.2	5.8	−2.0	3	18.0	12	84	53	90	76	30	12, 21, 30
Juli	—	—	—	—	—	8.4	14.2	8.0	9.7	1.0	27.28	23.0	19	87	52	90	77	25	18
August	—	—	—	—	—	6.7	17.0	8.0	9.9	2.0	1. 8	24.0	22. 24, 26. 31	89	37	85	70	14	13
September	—	—	—	—	—	5.2	14.7	6.2	8.1	−0.8	27	23.0	11	99	40	89	76	18	20
Oktober	—	—	—	—	—	−1.5	8.3	0.5	1.9	−17.0	27	15.0	13.15	98	50	92	80	14	19
November	—	—	—	—	—	−3.9	3.0	−3.3	−1.9	−19.0	25.26	10.4	15	98	71	99	89	34	11
Dezember	—	—	—	—	—	−11.7	−3.4	−11.5	−9.5	−27.0	23	4.2	31	97	59	94	83	21	31
Jahr	—	—	—	—	—	−1.7	6.4	−1.1	0.6	−27.0	XII	24.0	VIII	93	53	93	80	14	VI 1.X

Sta. Maria (im Münstertal).

$\lambda = 10^{0}\,25'$, $\beta = 46^{0}\,36'$, $H_b = 1411^{m}$, $G = -0.05$ ‰, $h_r = 1.5^{m}$

Januar	641.2	629.1	15	651.8	25	−5.5	−1.0	−4.7	−4.0	−17.9	13	7.5	26	59	43	58	53	22	11
Februar	642.6	630.2	3	651.4	27	−0.9	4.2	0.1	0.9	−4.5	13	11.5	21	65	49	64	59	21	17. 21
März	641.4	630.9	5	651.0	11	−0.3	5.8	0.7	1.7	−7.8	6	9.9	9	67	41	65	58	24	9
April	641.4	630.1	21	650.3	3. 4	3.4	10.5	4.3	5.6	−2.0	21	16.2	30	58	37	60	52	17	14
Mai	640.1	631.8	16	646.2	25	6.0	12.2	6.4	7.8	−1.2	8	18.6	27	66	43	62	57	24	9. 26
Juni	642.3	635.1	3	649.2	28	9.2	15.2	9.5	10.9	3.8	2	22.4	22	62	43	64	56	23	1
Juli	644.5	639.9	7	649.4	18. 24	12.5	18.6	12.8	14.2	5.3	27	23.0	19	63	45	65	58	20	21
August	647.2	641.5	8	651.3	24	11.3	18.6	12.8	13.9	7.0	9	24.5	22	64	42	64	57	26	2, 1, 27
September	647.9	641.3	25	652.4	18	10.6	17.6	11.9	13.0	4.2	30	23.0	20	65	41	63	56	22	16
Oktober	642.5	627.5	24	652.6	4	3.6	9.3	4.6	5.5	−5.4	28	16.8	17	70	51	71	64	15	19
November	641.9	626.1	19	653.5	15	1.6	4.2	1.9	2.4	−7.9	27. 29	9.2	4	76	67	78	74	37	29
Dezember	642.9	631.0	4	654.2	10	−3.2	0.3	−2.7	−2.1	−12.0	23. 31	5.2	11	54	44	52	50	23	11
Jahr	643.0	626.1	XI	654.2	XII	4.0	9.6	4.8	5.8	−17.9	1	24.5	VIII	64	46	64	58	15	X

Platta-Medels.

$\lambda = 8^{0}\,51'$, $\beta = 46^{0}\,39'$, $H_b = 1378^{m}$, $G = -0.08$ ‰, $h_r = 1.2^{m}$

Januar	645.0	635.2	15	654.9	25	−5.5	−0.6	−4.5	−3.8	−13.4	17	8.8	27	80	53	76	70	20	23
Februar	645.7	634.4	3	655.1	27	−0.5	5.3	0.4	1.4	−7.0	15	10.4	6	77	49	75	67	24	6
März	645.2	636.0	15	655.0	11	−1.2	4.3	0.0	0.8	−8.4	6	9.4	3	80	48	79	69	29	17
April	644.7	633.4	25	654.6	3	2.3	9.5	3.9	4.9	−2.6	9	16.0	2	76	42	66	61	16	14
Mai	643.3	633.0	16	649.1	25	4.5	10.5	5.0	6.3	−2.4	8	19.0	26. 27	81	47	77	68	22	21
Juni	645.6	639.8	3	652.2	29	6.7	13.5	7.5	8.8	0.6	3	23.0	22	84	46	82	71	23	27
Juli	648.1	642.9	7	652.0	23	10.6	16.3	11.0	12.2	3.0	28	24.0	18	85	50	86	74	27	18. 21
August	650.5	646.0	7. 8	654.8	24	10.1	19.7	11.9	13.4	4.4	8	27.0	26	80	36	77	64	20	13
September	651.1	644.0	25, 26, 27	655.6	18	9.7	17.9	11.0	12.4	2.2	30	26.4	19	81	37	76	65	24	19
Oktober	645.2	630.7	24	655.3	5	4.4	11.2	5.2	6.5	−6.6	27	20.0	15	76	44	76	65	14	5
November	643.7	627.7	19	656.1	16	2.9	5.9	3.1	3.8	−9.0	25	15.2	15	75	56	72	68	28	17
Dezember	646.7	635.0	4	658.6	10	−4.8	−0.2	−4.8	−3.7	−15.4	23	7.8	13	81	54	83	73	26	14
Jahr	646.2	627.7	XI	658.6	XII	3.3	9.4	4.2	5.3	−15.4	XII	27.0	VIII	80	47	77	68	14	X

Davos-Platz.

$\lambda = 9^{0}\,49'$, $\beta = 46^{0}\,48'$, $H_b = 1560.7^{m}$, $G = -0.10$ ‰, $h_r = 9.5^{m}$

Januar	629.8	619.0	15	640.2	25	−7.9	−2.2	−6.8	−5.9	−22.3	13	5.5	27	90	68	86	82	39	12
Februar	631.0	619.1	3	640.8	27	−3.2	3.9	−1.2	−0.4	−8.9	21	7.7	22	91	62	88	80	36	16
März	630.4	620.8	5	641.0	11	−3.6	2.9	−1.4	−0.9	−13.6	6	9.2	29	92	65	91	82	38	17
April	630.0	618.3	21	639.1	4	2.2	8.1	2.0	3.6	−5.5	21	17.9	30	82	51	83	72	29	16
Mai	628.8	618.9	16	634.9	25	5.5	9.3	3.8	5.6	−2.4	8	17.2	1	80	62	90	77	35	1, 21, 26
Juni	631.4	624.9	3	637.8	20	7.5	10.9	5.8	7.5	0.8	4	18.2	12	81	64	92	79	40	30
Juli	633.8	628.6	7	638.1	23	10.2	14.4	9.5	10.9	1.5	27. 28	24.2	19	86	62	91	80	35	18
August	636.3	631.1	8	640.5	24	10.7	16.8	10.2	12.0	3.8	8	22.2	26	79	51	89	73	24	24
September	637.0	630.0	25. 26	641.2	18	8.5	15.2	9.0	10.4	1.8	29	21.6	1	86	54	90	77	31	11
Oktober	630.9	616.0	24	640.9	5	1.2	8.8	2.9	3.9	−9.0	27	15.1	16	95	64	93	84	35	5
November	629.3	613.5	19	642.0	15	0.2	6.0	0.9	2.0	−9.5	27	13.5	17	89	64	87	80	39	11
Dezember	631.9	619.9	4	644.4	10	−7.5	−2.5	−7.0	−6.0	−20.4	23	5.4	1	93	75	88	85	42	14
Jahr	631.7	613.5	XI	644.4	XII	2.0	7.3	2.5	3.6	−22.3	I	24.2	VII	87	62	88	79	24	VIII

Beobachter: **O. Waldburger.**

Buffalora (Ofenpass).

Bewölkung				Niederschlag			Zahl der Tage								Windverteilung									1926
7^{30}	13^{30}	21^{30}	Mittel	Summe	Maximum	Tag	● *	●* ≥1.0	*	▲	⚡	≡	heiter	trübe	N	NE	E	SE	S	SW	W	NW	Calmen	
4.4	6.4	3.5	4.8	60	16	14	12	11	12	—	—	—	4	4	—	—	13	—	1	—	12	—	67	Januar
4.3	5.0	3.3	4.2	75	23	19	9	8	9	—	—	—	9	4	—	—	15	—	—	1	17	—	51	Februar
6.5	7.0	5.4	6.3	66	13	2	15	13	13	—	—	—	5	12	—	—	20	2	—	1	12	—	58	März
4.6	5.1	3.8	4.5	90	18	22.24	9	9	7	—	—	—	11	7	—	—	18	3	—	—	17	—	52	April
6.4	6.3	4.8	5.8	150	60	15	14	11	9	—	—	—	2	9	—	3	22	1	2	—	29	1	35	Mai
4.7	5.6	4.2	4.8	129	19	3. 6	13	13	4	—	—	—	1	4	3	—	8	1	—	2	38	2	36	Juni
5.6	5.5	4.8	5.3	106	34	27	12	11	1	—	—	—	4	3	—	—	6	4	—	—	33	—	50	Juli
2.7	3.5	3.1	3.1	51	13	7	7	7	—	—	—	—	15	2	—	—	8	2	—	—	31	—	52	August
3.3	3.8	3.3	3.5	45	11	24	9	9	—	—	—	—	10	2	—	—	14	1	—	—	20	—	55	September
4.8	5.1	3.4	4.4	258	94	31	13	13	3	—	—	—	11	6	—	—	15	3	2	1	19	—	53	Oktober
5.6	6.1	4.7	5.5	200	35	21	16	14	7	—	—	—	5	5	—	—	26	—	2	1	1	—	60	November
5.4	4.9	2.6	4.3	35	9	20	7	6	7	—	—	—	10	4	—	1	17	—	—	3	30	—	42	Dezember
4.9	5.4	3.9	4.7	1265	94	X	136	125	72	—	—	—	87	62	3	4	182	17	7	9	259	3	611	Jahr

Beobachter: **S. Tuffli.**

Sta. Maria (im Münstertal).

6.0	6.4	6.7	6.4	45	12	13	8	8	8	—	—	—	6	14	1	—	—	—	1	—	4	—	87	Januar
5.6	5.9	5.1	5.5	61	11	11	10	10	10	—	—	5	9	12	2	—	—	—	3	—	3	—	76	Februar
7.0	6.9	7.4	7.1	50	16	30	12	10	8	—	—	7	3	16	2	1	—	—	1	—	3	—	86	März
5.9	5.5	6.1	5.8	135	36	22.24	7	7	4	—	—	1	9	14	—	2	1	—	6	—	3	—	78	April
7.3	7.6	7.6	7.5	148	58	15	12	11	5	—	—	—	2	18	1	1	5	—	2	1	2	—	81	Mai
5.9	6.9	7.4	6.7	77	16	3	12	12	—	1	1	—	3	12	1	2	—	—	2	—	1	—	84	Juni
6.9	6.4	6.7	6.7	43	25	27	8	8	—	—	—	—	4	15	1	4	1	—	—	—	3	—	84	Juli
3.4	4.5	4.2	4.0	41	15	7	6	5	—	—	1	—	13	8	—	10	1	—	—	—	1	—	81	August
3.7	4.3	4.8	4.3	27	15	4	7	5	—	—	—	2	11	5	1	5	—	—	1	—	—	—	83	September
4.3	5.0	4.7	4.7	196	59	31	11	11	4	—	1	5	12	8	2	3	1	—	2	1	—	—	84	Oktober
6.2	6.8	6.7	6.6	147	20	8	14	13	3	—	—	4	7	16	—	1	1	—	—	—	3	—	85	November
4.4	4.8	4.3	4.5	9	3	29	6	3	6	—	—	—	12	9	1	—	3	—	1	3	9	—	76	Dezember
5.6	5.9	6.0	5.8	979	59	X	113	103	48	1	3	24	91	147	12	29	13	—	19	5	32	—	985	Jahr

Beobachter: **Ths. J. Berther.**

Platta-Medels.

7.4	7.1	7.3	7.3	75	19	15	15	13	16	—	—	1	3	16	10	22	5	26	9	14	—	2	5	Januar
6.6	6.4	6.5	6.5	76	25	3	11	11	10	—	—	—	5	14	5	2	5	23	14	18	—	5	12	Februar
7.9	6.4	7.7	7.3	88	24	7	13	11	11	—	—	4	1	17	22	8	3	11	9	26	1	8	5	März
5.8	6.4	5.3	5.8	99	33	23	12	11	10	—	—	—	6	13	11	7	—	22	14	19	—	10	7	April
7.7	8.1	8.2	8.0	250	98	15	21	17	8	—	1	4	2	21	13	8	2	19	13	23	1	10	4	Mai
7.1	7.9	8.3	7.8	120	17	13	21	15	1	—	1	1	2	17	28	5	—	11	10	10	—	20	6	Juni
7.5	7.1	7.5	7.4	108	30	19	18	16	1	—	2	2	3	19	36	12	2	6	14	7	1	9	6	Juli
4.2	3.3	4.8	4.1	41	9	4	11	10	—	—	3	2	11	6	12	22	3	15	11	9	3	6	12	August
5.5	4.5	6.6	5.5	31	12	5	7	6	—	—	4	1	6	12	15	13	3	10	12	13	1	4	19	September
7.0	5.9	6.4	6.4	204	112	31	12	12	3	—	2	5	5	16	5	12	4	15	14	27	—	5	11	Oktober
7.4	7.6	8.4	7.8	424	106	21	16	15	9	—	—	2	3	20	13	5	2	13	19	34	—	3	1	November
6.9	6.6	6.2	6.6	64	14	18	12	12	10	—	—	2	5	15	4	29	9	25	10	4	—	6	6	Dezember
6.8	6.4	6.9	6.7	1580	112	X	169	149	79	—	13	24	52	186	174	145	38	196	149	204	7	88	94	Jahr

Beobachter: **Kurverein.**

Davos-Platz.

6.9	7.2	6.2	6.8	40	10	19	17	13	17	—	—	—	3	13	—	14	1	1	—	3	—	—	74	Januar
5.9	5.8	5.9	5.9	47	23	19	6	6	7	—	—	1	5	11	—	7	—	1	—	11	—	—	65	Februar
6.6	6.9	8.0	7.2	117	34	7	16	13	14	—	—	—	3	16	—	20	2	3	—	8	—	—	60	März
5.8	5.2	4.9	5.3	68	24	19	9	8	8	—	—	—	8	10	—	26	2	2	—	8	—	—	52	April
6.8	7.7	7.3	7.3	142	42	15	19	16	7	1	1	—	2	17	—	27	2	1	3	4	—	—	56	Mai
6.8	7.5	7.2	7.2	204	53	13	20	18	6	—	1	—	2	11	—	25	2	2	1	7	—	1	52	Juni
7.5	7.0	6.8	7.1	160	32	27	21	19	2	3	3	—	2	17	2	26	1	5	—	5	—	—	54	Juli
4.0	4.3	4.6	4.3	54	11	5	10	9	—	—	1	—	10	6	—	31	—	2	2	1	—	—	57	August
4.5	4.8	5.0	4.8	25	6	2	7	6	1	—	1	—	8	7	—	25	2	—	1	5	—	—	57	September
5.8	5.6	5.5	5.6	98	26	31	15	12	5	—	1	1	7	10	1	17	2	2	1	11	—	—	59	Oktober
5.9	5.6	5.2	5.6	76	21	21	11	10	6	—	—	1	3	6	1	5	—	1	2	14	3	—	64	November
6.1	6.2	4.8	5.7	70	17	29	11	10	11	—	—	—	7	11	—	9	3	1	—	1	—	—	79	Dezember
6.1	6.2	6.0	6.1	1101	53	VI	162	140	84	4	8	3	60	135	4	232	17	21	10	78	3	1	729	Jahr

Schatzalp (ob Davos).

$\lambda = 9^{\circ}49'$, $\beta = 46^{\circ}48'$, $H_b = 1868.3^{m}$, $G = -$ ‰, $h_r = 1.5^{m}$

1926	Luftdruck					Luft-Temperatur								Relative Feuchtigkeit					
	Mittel	Minimum	Tag	Maximum	Tag	7^{30}	13^{30}	21^{30}	Mittel	Minimum	Tag	Maximum	Tag	7^{30}	13^{30}	21^{30}	Mittel	Minimum	Tag
Januar	—	—	—	—	—	-6.3	-2.5	-6.1	-5.2	-19.8	13	6.6	27	70	67	73	70	28	10
Februar	—	—	—	—	—	-1.4	2.9	-1.3	0.0	-6.4	15	7.4	6	65	58	75	67	27	21
März	—	—	—	—	—	-2.7	1.9	-3.1	-1.8	-11.8	6	7.2	29	77	68	86	76	38	9. 17
April	—	—	—	—	—	1.6	6.9	0.8	2.5	-5.4	21	16.8	30	65	55	74	64	30	15
Mai	—	—	—	—	—	4.0	7.8	2.1	4.0	-6.0	7	15.4	1	70	66	85	74	28	1
Juni	—	—	—	—	—	5.9	9.5	4.2	6.0	-1.1	3	17.4	12	77	70	91	79	40	11. 12
Juli	—	—	—	—	—	9.6	13.4	8.1	9.8	0.4	27	23.6	19	78	70	90	79	35	18. 24
August	—	—	—	—	—	10.3	15.5	9.5	11.2	1.6	8	22.4	26	68	53	81	67	25	24
September	—	—	—	—	—	9.4	14.1	8.2	10.0	-1.2	30	21.6	1	71	56	85	71	28	11
Oktober	—	—	—	—	—	3.4	8.0	2.8	4.3	-6.8	26	15.2	6	65	61	82	69	21	28
November	—	—	—	—	—	1.5	5.1	1.3	2.3	-7.2	28	12.0	14.17	61	60	72	64	26	27
Dezember	—	—	—	—	—	-6.0	-2.1	-5.9	-5.0	-16.2	22	6.5	13	70	67	77	71	25	14
Jahr	—	—	—	—	—	2.4	6.7	1.7	3.1	-19.8	I	23.6	VII	70	63	81	71	21	X

Chur.

$\lambda = 9^{\circ}32'$, $\beta = 46^{\circ}51'$, $H_b = 609.9^{m}$, $G = 0.04$ ‰, $h_r = 1.7^{m}$

Januar	709.4	698.6	17	719.8	25	-1.4	2.4	-0.2	0.1	-12.3	13	10.9	2	84	68	82	78	42	2
Februar	708.9	694.5	3	720.9	27	3.5	10.2	5.0	6.0	-0.7	27	15.7	6	84	60	84	76	38	6
März	709.1	697.6	28	722.8	11	2.7	8.6	4.6	5.1	-4.3	6	18.7	30	86	64	84	78	40	17. 24
April	707.1	695.2	25	716.3	5	6.7	15.1	8.9	9.9	2.1	20	24.3	30	83	52	78	71	34	15
Mai	705.7	693.8	16	713.0	25	8.7	15.1	10.1	11.0	2.3	8	24.3	1	87	59	81	76	36	12
Juni	708.0	700.2	13	714.9	29	10.8	16.8	11.9	12.8	2.7	4	24.5	22	87	62	86	78	38	11
Juli	709.8	703.9	7	714.8	23	14.4	19.9	15.6	16.4	7.5	28	31.3	19	89	64	89	81	38	24
August	712.1	707.9	17	717.7	24	13.7	21.6	16.2	16.9	9.1	1	27.3	17	87	57	84	76	43	14. 23
September	713.2	705.4	26	718.2	14	13.2	20.9	15.2	16.1	7.3	30	28.3	1	89	59	84	77	37	1
Oktober	707.7	691.1	22	718.6	5	7.1	13.0	8.7	9.4	-0.5	25	20.3	8	89	67	89	82	45	28
November	706.3	687.2	19	718.8	15	6.0	10.8	6.9	7.7	-2.5	27	19.5	14	84	63	79	75	45	11
Dezember	712.1	699.0	4	724.1	10	-2.6	0.4	-1.9	-1.5	-11.3	25. 26	8.3	1	90	81	92	88	64	17
Jahr	709.1	687.2	XI	724.1	XII	6.9	12.9	8.4	9.2	-12.3	I	31.3	VII	87	63	84	78	34	IV

Arosa.

$\lambda = 9^{\circ}39'$, $\beta = 46^{\circ}47'$, $H_b = 1854^{m}$, $G = -0.12$ ‰, $h_r = 1.6^{m}$

Januar	606.6	596.0	15	617.2	25	-5.8	-2.3	-5.4	-4.7	-19.4	13	6.1	27	65	57	62	61	21	22
Februar	608.2	596.7	3	617.3	27	-1.0	2.4	-0.5	0.1	-6.4	17	7.2	6	63	54	64	60	22	21
März	607.5	597.8	5	617.3	12	-3.1	1.7	-2.0	-1.4	-13.0	6	7.5	29	70	57	73	67	30	15
April	607.5	596.1	21	618.6	4	1.8	6.0	1.7	2.7	-4.2	9	13.0	30	62	48	65	58	29	16
Mai	606.4	594.9	16	612.4	25	4.0	7.5	2.9	4.3	-3.8	8	14.4	31	65	56	72	64	31	1
Juni	609.2	602.4	3	615.6	20	6.2	9.3	5.0	6.4	-0.2	3	16.2	21	70	58	76	68	37	11
Juli	611.9	607.3	7	616.1	18	9.3	13.0	9.0	10.1	1.7	27	22.6	19	71	59	74	68	32	24
August	614.4	609.1	8	618.3	24	10.2	15.3	10.0	11.4	1.9	8	20.8	26	62	46	70	59	22	24
September	614.9	607.8	25	619.0	18	9.1	13.9	8.7	10.1	0.4	30	19.5	19	64	50	72	62	26	18
Oktober	608.4	593.7	24	618.3	5	4.1	8.3	3.8	5.0	-6.0	24	14.8	6	58	51	67	59	24	27
November	606.7	591.1	19	619.5	15	1.8	4.5	2.1	2.6	-8.0	28	14.2	17	58	53	56	56	29	27
Dezember	608.7	597.0	4	621.0	10	-5.2	-2.3	-5.3	-4.5	-15.8	22	5.6	12	65	54	62	60	26	13
Jahr	609.2	591.1	XI	621.0	XII	2.6	6.4	2.5	3.5	-19.4	I	22.6	VII	64	54	68	62	21	I

Pontresina.

$\lambda = 9^{\circ}54'$, $\beta = 46^{\circ}30'$, $H = 1805^{m}$, $G = -$ ‰, $h_r = 2.2^{m}$

Januar	—	—	—	—	—	-10.6	-2.7	-8.4	-7.5	-26.6	13	4.9	26	—	—	—	—	—	—
Februar	—	—	—	—	—	-5.6	2.6	-3.2	-2.4	-13.2	13. 15	7.7	22	—	—	—	—	—	—
März	—	—	—	—	—	-5.0	2.5	-2.4	-1.8	-12.8	17	7.5	9	—	—	—	—	—	—
April	—	—	—	—	—	-1.2	6.1	0.7	1.6	-6.0	21	11.6	3	—	—	—	—	—	—
Mai	—	—	—	—	—	2.2	8.0	3.0	4.1	-4.8	9	14.9	29	—	—	—	—	—	—
Juni	—	—	—	—	—	6.2	11.2	6.3	7.5	0.1	3	18.5	22	—	—	—	—	—	—
Juli	—	—	—	—	—	7.9	15.3	10.2	10.9	1.2	27	21.4	19	—	—	—	—	—	—
August	—	—	—	—	—	5.9	16.8	10.4	10.9	0.2	24	23.3	22	—	—	—	—	—	—
September	—	—	—	—	—	5.0	15.2	8.9	9.5	0.8	24	20.2	19	—	—	—	—	—	—
Oktober	—	—	—	—	—	-0.1	8.3	2.6	3.4	-9.8	27	14.6	16	—	—	—	—	—	—
November	—	—	—	—	—	-1.9	3.3	-0.7	0.0	-14.4	27	9.9	15	—	—	—	—	—	—
Dezember	—	—	—	—	—	-9.0	-2.8	-7.5	-6.7	-21.9	23	3.0	10	—	—	—	—	—	—
Jahr	—	—	—	—	—	-0.5	7.0	1.7	2.5	-26.6	I	23.3	VIII	—	—	—	—	—	—

Beobachter: **Sanatorium.**

Schatzalp (ob Davos).

Bewölkung				Niederschlag			Zahl der Tage								Windverteilung									1926
7^{30}	13^{30}	21^{30}	Mittel	Summe	Maximum	Tag	● *	●* ≥1.0	*	▲	⌇	≡	heiter	trübe	N	NE	E	SE	S	SW	W	NW	Calmen	
7.7	7.3	6.3	7.1	50	9	19	15	15	16	—	—	—	3	14	11	14	1	1	1	8	19	32	6	Januar
6.8	7.2	5.9	6.6	46	20	19	8	6	9	—	—	1	3	12	8	5	4	6	2	14	14	12	19	Februar
7.5	7.4	7.2	7.4	124	30	7	16	13	13	—	—	2	3	17	18	12	11	4	9	5	6	11	17	März
6.0	5.9	5.4	5.8	84	30	19	12	10	9	—	—	3	6	12	6	19	5	8	4	10	4	20	14	April
7.3	8.4	7.1	7.6	152	44	15	20	17	8	—	—	7	2	17	6	17	8	8	11	16	3	8	16	Mai
6.7	7.7	7.2	7.2	195	38	6	21	17	8	—	—	8	2	13	5	28	8	7	2	11	4	17	8	Juni
7.8	7.3	7.1	7.4	168	38	27	20	19	4	—	—	7	1	16	7	25	13	2	7	9	3	12	15	Juli
4.1	4.4	4.3	4.3	59	10	5	11	11	1	—	1	6	11	6	11	11	12	6	2	4	8	18	21	August
5.2	5.3	5.1	5.2	23	5	24	8	7	—	—	1	11	8	8	6	21	9	5	7	9	4	8	21	September
5.5	5.8	5.4	5.6	121	28	23	17	16	4	—	—	5	6	7	9	20	8	8	1	17	11	17	2	Oktober
7.2	6.2	5.8	6.4	68	20	21	11	10	6	—	—	6	2	7	7	3	4	3	9	25	10	19	10	November
7.0	6.3	4.2	5.8	72	18	29	11	9	10	—	—	4	5	12	19	15	10	4	6	6	4	12	17	Dezember
6.6	6.6	5.9	6.4	1162	44	V	170	150	88	—	2	60	52	141	113	190	93	62	61	134	90	186	166	Jahr

Beobachter: **J. Defila.**

Chur.

7.7	6.8	6.3	6.9	40	8	19	14	9	8	—	—	—	3	13	—	—	—	—	—	—	—	—	—	Januar
6.9	6.8	5.9	6.5	44	17	19	10	6	—	—	—	—	2	10	—	—	—	—	—	—	—	—	—	Februar
7.3	6.7	7.4	7.1	61	22	6	15	7	5	—	—	—	1	15	—	—	—	—	—	—	—	—	—	März
6.5	5.4	4.2	5.4	54	24	19	7	7	1	—	—	—	7	8	—	—	—	—	—	—	—	—	—	April
7.0	6.7	6.3	6.7	135	37	15	17	16	1	—	—	1	3	13	—	—	—	—	—	—	—	—	—	Mai
7.0	6.9	7.5	7.1	197	32	6.19	18	16	1	—	—	—	2	13	—	—	—	—	—	—	—	—	—	Juni
7.9	6.2	7.0	7.0	109	27	27	19	16	—	—	3	—	3	14	—	—	—	—	—	—	—	—	—	Juli
4.5	3.3	4.2	4.0	26	9	11	7	5	—	—	1	—	12	5	—	—	—	—	—	—	—	—	—	August
4.8	3.8	4.4	4.3	32	16	5	6	4	—	—	1	—	8	6	—	—	—	—	—	—	—	—	—	September
7.0	5.6	5.2	5.9	128	42	31	12	12	1	—	1	1	6	11	—	—	—	—	—	—	—	—	—	Oktober
6.7	6.2	5.2	6.0	127	48	21	11	10	—	—	—	1	2	6	—	—	—	—	—	—	—	—	—	November
6.9	6.6	6.4	6.6	38	13	29	10	9	9	—	—	1	5	15	—	—	—	—	—	—	—	—	—	Dezember
6.7	5.9	5.8	6.1	991	48	XI	145	117	26	—	6	4	54	129	—	—	—	—	—	—	—	—	—	Jahr

Beobachter: **Sanatorium.**

Arosa.

6.9	7.0	4.9	6.3	34	?	?	*10	*10	*10	—	—	2	5	12	—	6	3	1	2	11	8	12	50	Januar
6.8	6.5	5.8	6.4	55	17	18	11	9	11	—	—	2	3	12	0	2	3	1	4	1	5	5	63	Februar
6.7	7.2	7.5	7.1	141	38	7	16	15	16	—	—	4	3	14	5	2	3	3	—	3	9	10	58	März
6.0	5.6	4.6	5.4	86	26	19	10	8	8	—	—	—	7	11	1	—	2	3	2	6	11	10	55	April
6.8	8.3	8.1	7.7	214	66	15	18	17	10	2	1	9	1	19	1	—	1	2	5	12	3	4	65	Mai
6.8	7.5	8.2	7.5	279	64	13	19	18	10	1	1	4	1	13	2	1	3	1	3	10	4	4	62	Juni
8.0	7.5	7.5	7.7	255	49	27	23	19	3	2	3	8	2	20	1	1	3	6	2	2	3	3	72	Juli
3.7	4.2	5.0	4.3	99	23	22	10	9	1	1	1	6	11	7	2	1	9	8	3	2	3	3	62	August
5.1	4.7	5.2	5.0	53	22	5	12	11	2	1	2	5	6	7	0	4	3	10	4	2	1	4	62	September
6.0	5.4	5.3	5.6	189	53	31	14	13	4	—	1	3	8	10	2	1	4	6	4	5	13	3	55	Oktober
6.6	6.3	6.2	6.4	186	58	21	12	11	6	—	—	2	1	7	—	2	1	7	2	7	6	4	61	November
6.2	6.8	4.8	5.9	81	15	29	11	10	11	—	—	2	6	12	1	2	3	—	—	2	4	4	77	Dezember
6.3	6.4	6.1	6.3	1672	66	V	166	150	92	7	9	47	54	144	15	22	38	48	31	63	70	66	742	Jahr

Beobachter: **L. Schmid.**

Pontresina.

5.3	6.7	5.3	5.8	35	17	14	9	6	11	—	—	—	6	8	—	—	—	—	—	—	—	—	—	Januar
5.9	6.3	5.5	5.9	61	12	10	11	11	12	—	—	—	6	10	—	—	—	—	—	—	—	—	—	Februar
6.9	6.7	5.2	6.3	53	17	7	8	9	11	—	—	—	6	15	—	—	—	—	—	—	—	—	—	März
6.3	5.9	5.6	5.9	112	28	19	8	8	8	—	—	—	8	13	—	—	—	—	—	—	—	—	—	April
7.2	7.7	8.0	7.6	163	66	15	16	13	9	—	—	—	3	18	—	—	—	—	—	—	—	—	—	Mai
6.7	7.0	7.2	7.0	113	31	13	14	11	4	—	—	—	2	15	—	—	—	—	—	—	—	—	—	Juni
7.7	7.1	7.5	7.4	70	23	27	17	13	2	—	—	—	3	16	—	—	—	—	—	—	—	—	—	Juli
4.1	4.5	4.2	4.3	38	20	3	6	6	—	—	—	—	11	6	—	—	—	—	—	—	—	—	—	August
4.8	4.3	3.7	4.3	30	9	26	10	8	—	—	—	—	10	5	—	—	—	—	—	—	—	—	—	September
6.4	5.5	4.6	5.5	190	50	31	14	14	4	—	—	—	9	11	—	—	—	—	—	—	—	—	—	Oktober
7.3	7.1	4.8	6.4	176	27	20	15	15	7	—	—	—	3	11	—	—	—	—	—	—	—	—	—	November
6.4	6.1	5.0	5.8	10	5	18	4	3	4	—	—	1	6	14	—	—	—	—	—	—	—	—	—	Dezember
6.3	6.2	5.6	6.0	1051	66	V	132	117	72	—	—	?	73	142	—	—	—	—	—	—	—	—	—	Jahr

$\lambda = 9^\circ 38', \beta = 46^\circ 59', H_b = 953.8^m, h_r = 1.5^m.$

Seewis.

Beobachter: **D. Popp.**

1926	Luft-Temperatur								Relative Feuchtigkeit						Bewölkung				Niederschlag			Zahl der Tage							
	7^{30}	13^{30}	21^{30}	Mittel	Minimum	Tag	Maximum	Tag	7^{30}	13^{30}	21^{30}	Mittel	Minimum	Tag	7^{30}	13^{30}	21^{30}	Mitt.	Summe	Maximum	Tag	● *	●* ≥1.0	*	▲	⛆	≡	helle	trübe
Jan.	-3.1	1.2	-2.6	-1.8	-17.0	13	9.0	27	81	61	80	74	40	25	7.7	7.2	6.3	7.1	77	15	19	16	14	15	—	—	—	3	16
Febr.	1.9	7.9	2.6	3.8	-2.0	15	13.0	6	78	53	80	70	32	6	6.9	5.6	6.6	6.4	76	30	18	8	8	3	—	—	—	2	9
März	0.2	6.8	1.7	2.6	-7.8	7	15.0	30	84	61	82	76	33	17	7.6	7.1	7.7	7.5	139	42	7	14	13	11	—	—	—	2	17
April	5.6	13.1	5.8	7.6	0.0	21	24.0	30	76	50	75	67	25	30	5.9	5.9	5.2	5.7	67	19	19	10	8	5	—	—	—	8	12
Mai	7.3	13.8	7.2	8.9	0.0	7	22.4	1	80	58	81	73	25	1.12	7.0	7.7	6.5	7.1	169	31	31	20	20	4	—	—	—	4	16
Juni	9.5	15.0	9.1	10.7	1.0	4	26.0	12	82	61	86	76	29	12	6.9	7.7	7.9	7.5	268	33	19	20	20	1	—	2	—	3	17
Juli	13.0	18.2	13.1	14.4	5.0	27.28	28.0	19	82	65	87	78	30	24	8.0	7.3	7.3	7.5	190	30	29	23	19	—	—	1	—	2	18
Aug.	13.3	20.4	13.6	15.2	7.6	8. 9	29.0	21	78	57	85	73	40	31	4.2	3.8	4.3	4.1	47	12	17	10	9	—	—	—	1	12	5
Sept.	12.2	19.2	12.4	14.1	4.2	30	26.0	1.18	82	57	86	75	26	1	5.1	4.4	4.2	4.6	66	19	5	10	8	—	—	2	—	8	5
Okt.	5.4	10.9	6.2	7.2	-4.0	27	17.0	15.17	87	66	86	80	40	3	6.9	6.0	4.8	5.9	126	35	23	16	13	3	—	1	1	6	12
Nov.	3.7	9.6	4.5	5.6	-5.0	27	17.2	14	80	59	76	72	37	14.20	7.4	6.1	4.5	6.0	104	54	21	12	10	1	—	—	—	3	7
Dez.	-4.0	-0.0	-3.3	-2.7	-14.0	23	6.0	13	87	71	83	80	33	19	6.6	6.9	6.0	6.5	110	25	29	12	11	12	—	—	1	5	13
Jahr	5.4	11.3	5.9	7.1	-17.0	I	29.0	VIII	82	60	82	75	25	IV V	6.7	6.3	5.9	6.3	1439	54	XI	171	153	55	—	6	3	58	147

$\lambda = 9^\circ 41', \beta = 46^\circ 58', H = 670^m, h_r = 1.0^m.$

Schiers.

Beobachter: **G. Tarnutzer.**

Jan.	-4.2	-0.3	-3.1	-2.7	-16.6	13	6.0	27	84	64	84	77	34	12	7.6	7.0	6.7	7.1	56	16	6.19	13	13	5	—	—	2	4	16
Febr.	0.1	6.8	2.4	2.9	-4.2	27	12.0	3	87	50	81	73	27	27	6.9	7.1	6.5	6.8	59	40	18	7	7	2	—	—	2	1	13
März	0.7	7.4	2.9	3.5	-6.0	6	17.0	30	85	52	78	72	24	24.27	7.7	7.3	8.2	7.7	83	36	7	7	7	5	—	—	—	3	20
April	4.3	14.4	7.2	8.2	0.7	18	24.4	30	82	37	67	62	18	15	6.4	5.9	5.7	6.0	52	18	19	8	8	3	—	—	—	6	12
Mai	6.6	14.1	8.6	9.5	0.2	10	24.7	1	84	48	73	68	20	1	7.3	7.3	7.1	7.2	146	33	31	17	16	1	—	—	—	3	17
Juni	9.2	15.6	10.5	11.5	2.4	4	22.4	12	83	52	82	72	26	2	7.5	7.5	8.0	7.7	220	35	13	19	17	1	—	2	1	2	18
Juli	12.8	18.7	14.4	15.1	6.7	27.28	30.5	19	82	55	82	73	28	19	8.5	7.3	7.7	7.8	139	29	27	17	16	—	—	1	—	4	19
Aug.	11.5	20.4	14.6	15.3	7.0	24	26.8	17	85	47	83	72	30	24	4.5	3.6	5.4	4.5	43	12	17	9	7	—	—	1	—	12	9
Sept.	10.6	19.5	13.2	14.1	5.3	24	27.0	1	89	48	84	74	25	1	5.1	4.2	5.8	5.0	40	16	5	9	7	—	—	4	2	8	10
Okt.	4.2	11.4	6.9	7.4	-3.6	28	17.8	8	91	58	87	79	36	6	6.8	6.5	5.8	6.4	106	36	24	13	12	—	—	—	—	5	15
Nov.	2.4	8.3	4.2	4.8	-6.3	27	16.7	18	88	59	82	76	38	18	7.0	6.5	5.0	6.2	113	44	21	9	9	1	—	—	2	4	11
Dez.	-5.1	-1.8	-3.9	-3.7	-16.0	23	4.7	1	88	77	87	84	55	17	6.3	7.1	6.5	6.6	50	21	29	9	8	9	—	—	9	4	16
Jahr	4.4	11.2	6.5	7.2	-16.6	I	30.5	VII	86	54	81	74	18	IV	6.8	6.4	6.5	6.6	1107	44	XI	137	127	27	—	8	18	56	176

$\lambda = 9^\circ 36', \beta = 46^\circ 49', H = \text{ca. } 1230^m, h_r = 1.2^m.$

Tschiertschen (ob Chur).

Beobachter: **Gg. Meister.**

Jan.	-4.7	-1.2	-4.0	-3.5	-18.9	16	8.9	27	—	—	—	—	—	—	6.4	6.3	5.2	6.0	45	7	19	15	13	15	—	—	—	5	10
Febr.	0.3	4.9	1.3	2.0	-3.5	15.17	9.7	6	—	—	—	—	—	—	5.7	5.7	5.3	5.6	62	32	19	9	9	4	—	—	—	8	9
März	-1.1	3.4	-0.4	0.4	-10.7	6	11.3	29.20	—	—	—	—	—	—	6.0	6.1	6.8	6.3	119	25	6	12	12	10	—	—	?	5	13
April	3.9	9.4	4.1	5.4	-1.7	9	19.3	30	—	—	—	—	—	—	5.0	5.0	3.9	4.6	65	24	19	9	8	6	—	—	?	10	7
Mai	5.9	9.9	4.8	6.4	-2.9	8	17.1	1	—	—	—	—	—	—	6.8	7.2	6.3	6.8	146	44	15	18	17	2	—	—	—	2	10
Juni	8.2	12.2	7.4	8.8	0.7	3	19.3	22	—	—	—	—	—	—	5.8	6.6	6.5	6.3	233	59	13	18	16	2	—	—	—	4	12
Juli	11.3	14.8	11.2	12.1	2.5	28	24.5	19	—	—	—	—	—	—	7.4	6.9	5.9	6.7	152	42	27	20	19	—	—	—	—	4	13
Aug.	11.8	17.1	12.2	13.3	4.5	8	22.3	26	—	—	—	—	—	—	3.9	2.5	4.1	3.5	55	16	17	9	7	—	—	—	—	14	5
Sept.	10.9	15.8	10.8	12.1	2.7	30	21.5	1	—	—	—	—	—	—	4.0	3.2	4.3	3.8	38	16	5	12	7	—	—	1	1	11	5
Okt.	4.8	8.6	5.1	5.9	-5.7	25	15.1	9	—	—	—	—	—	—	5.9	5.9	4.8	5.5	146	40	31	12	11	4	—	1	2	9	11
Nov.	3.4	6.5	3.5	4.2	-6.3	27	15.5	17	—	—	—	—	—	—	5.3	5.0	3.9	4.7	125	36	21	11	11	2	—	—	—	7	4
Dez.	-4.5	-1.9	-4.2	-3.7	-14.9	24	5.7	13	—	—	—	—	—	—	6.6	6.0	5.0	5.9	71	15	4	11	9	11	—	—	2	8	13
Jahr	4.2	8.3	4.3	5.3	-18.9	I	24.5	VII	—	—	—	—	—	—	5.7	5.5	5.2	5.5	1257	59	VI	156	129	56	—	2	?	87	112

$\lambda = 8^\circ 48', \beta = 46^\circ 49', H_b = 604.3^m, h_r = 1.9^m.$

Reichenau.

Beobachter: **Bl. Mark.**

Jan.	-2.2	2.2	-1.0	-0.5	-13.1	13	11.3	27	—	—	—	—	—	—	6.8	5.7	5.2	5.9	38	?	?	? 11	? 9	7	—	—	—	5	10
Febr.	2.8	9.8	4.5	5.4	-0.2	14	14.8	6	—	—	—	—	—	—	5.9	5.8	3.4	5.0	47	20	18	10	7	—	—	—	—	5	6
März	2.1	8.5	3.7	4.5	-6.7	6	16.8	29	—	—	—	—	—	—	5.8	5.8	6.0	5.9	82	26	7	12	8	5	—	—	—	5	10
April	6.7	15.1	7.8	9.4	1.2	20	25.1	30	—	—	—	—	—	—	4.8	4.5	2.9	4.1	52	14	19	8	7	2	—	—	—	10	5
Mai	8.9	14.8	9.1	10.5	2.2	8	23.5	1	—	—	—	—	—	—	5.6	6.3	5.3	5.7	157	56	15	17	15	—	—	—	—	5	10
Juni	10.7	16.4	11.0	12.3	2.5	4	25.0	22	—	—	—	—	—	—	6.2	6.4	6.4	6.3	155	33	13	17	15	—	—	—	1	4	12
Juli	14.2	20.0	14.0	15.5	6.3	27	29.9	19	—	—	—	—	—	—	6.3	6.3	5.1	5.9	115	33	27	18	17	—	—	3	—	5	10
Aug.	14.2	22.0	15.0	16.6	9.3	7	27.8	26	—	—	—	—	—	—	3.5	3.1	3.2	3.3	32	10	11	7	5	—	—	1	2	13	5
Sept.	13.2	21.2	14.1	15.7	6.3	30	29.0	1	—	—	—	—	—	—	3.8	3.9	3.3	3.7	26	8	27	7	6	—	—	3	—	8	3
Okt.	6.7	12.9	7.8	8.8	-0.2	25	19.9	16	—	—	—	—	—	—	5.8	5.4	3.6	4.9	108	40	23	10	9	2	—	—	1	7	8
Nov.	5.2	10.5	6.1	7.0	-2.4	28	17.0	14	—	—	—	—	—	—	5.3	5.8	3.9	5.0	140	57	21	11	10	—	—	—	—	6	5
Dez.	-2.9	0.7	-2.1	-1.6	-12.9	25	7.0	13	—	—	—	—	—	—	6.3	5.6	5.2	5.7	58	14	29	9	9	8	—	—	—	6	14
Jahr	6.6	12.8	7.5	8.6	-13.1	I	29.9	VII	—	—	—	—	—	—	5.5	5.4	4.5	5.1	1010	57	XI	137	117	24	—	7	4	79	98

Vättis.

$\lambda = 9^\circ 26', \beta = 46^\circ 55', H_b = 950^m, h_r = 1.5^m.$

Beobachter: **F. W. Sprecher.**

1926	Luft-Temperatur 7³⁰	13³⁰	21³⁰	Mittel	Minimum	Tag	Maximum	Tag	Relative Feuchtigkeit 7³⁰	13³⁰	21³⁰	Mittel	Minimum	Tag	Bewölkung 7³⁰	13³⁰	21³⁰	Mitt.	Niederschlag Summe	Maximum	Tag	Zahl der Tage ● *	● * >1.0	*	▲	K	≡	helle	trübe
Jan.	-3.3	2.9	-1.9	-1.1	-17.0	13	12.4	27	76	52	71	66	22	23	7.3	6.1	6.3	6.6	65	10	19	14	12	14	-	—		4	13
Febr.	2.8	9.3	3.4	4.7	-2.2	27	15.4	6	68	45	71	61	21	6	6.9	5.7	5.4	6.0	55	21	18	10	8	2		—	—	3	9
März	1.1	7.6	2.2	3.3	-7.2	6	15.3	3	78	55	75	70	26	24	7.1	6.8	7.4	7.1	79	25	9	14	13	12		—	—	2	16
April	5.2	14.3	6.0	7.0	-0.4	21	22.1	30	69	41	71	60	16	15	5.9	5.6	5.0	5.5	47	12	24	9	8	7		1	—	8	11
Mai	7.4	14.2	7.1	9.0	-0.2	7	22.8	27	74	51	78	68	21	1	7.4	7.1	6.4	7.0	179	55	15	17	16	5	—	—	—	4	16
Juni	9.7	15.7	8.9	10.8	2.0	4	23.6	12	79	54	84	72	25	11	6.2	6.6	8.0	6.9	181	31	19	19	18	2		—	—	2	12
Juli	12.4	19.6	12.6	14.3	5.4	28	22.2	19	80	57	84	74	22	24	7.8	6.5	7.1	7.1	151	29	27	20	16	--		2	—	3	17
Aug.	11.6	20.8	12.6	14.4	6.7	13	25.2	22	77	51	72	67	30	25	4.3	3.3	4.2	3.9	51	19	17	8	6		—	1	1	12	5
Sept.	10.6	20.0	11.8	13.6	3.4	30	26.2	1.11	80	47	79	69	28	11	4.2	3.9	4.9	4.3	48	12	21	9	9	--	1	2		9	5
Okt.	6.0	12.5	6.3	7.8	-3.6	25	20.4	16	77	52	79	69	22	28	6.2	5.5	5.2	5.6	127	34	24	15	12	6	—	1	1	8	11
Nov.	6.0	10.3	6.9	7.5	-5.0	27	18.5	17	62	48	57	56	19	11	6.6	5.8	5.4	5.9	164	66	21	10	10	3		-	--	4	7
Dez.	-4.1	1.5	-3.8	-2.6	-15.0	25	9.2	27	85	67	84	79	37	27	6.6	5.9	5.3	5.9	76	12	20	11	11	11	—		—	6	13
Jahr	5.5	12.4	6.0	7.5	-17.0	I	26.2	IX	75	52	75	67	16	IV	6.8	5.7	5.9	6.1	1223	66	XI	156	139	62	1	7	2	65	135

Schwäbrig (bei Gais).

$\lambda = 9^\circ 29', \beta = 47^\circ 23', H = 1152^m, h_r = 1.6^m.$

Beobachter: **V. Lori.** Frl. **Müller.** Frau **Küng.**

1926	Luft-Temperatur 7³⁰	13³⁰	21³⁰	Mittel	Minimum	Tag	Maximum	Tag	Relative Feuchtigkeit 7³⁰	13³⁰	21³⁰	Mittel	Minimum	Tag	Bewölkung 7³⁰	13³⁰	21³⁰	Mitt.	Niederschlag Summe	Maximum	Tag	Zahl der Tage ● *	● * >1.0	*	▲	K	≡	helle	trübe
Jan.	-2.6	-1.2	-2.3	-2.1	-16.4	12	10.2	27	76	72	72	73	17	25	7.9	6.9	6.2	7.0	68	13	17	16	15	13	—	—	—	5	14
Febr.	2.8	5.1	2.9	3.4	-1.4	15. 26	11.3	6	69	67	75	70	20	21	7.6	7.0	6.7	7.1	43	10	19	10	9	7		—	5	3	14
März	-0.2	2.1	0.5	0.7	-7.0	6	13.3	29	89	82	90	87	35	27	8.9	8.5	8.2	8.5	99	26	7	15	14	10	—	—	20	—	21
April	5.1	7.9	5.2	5.9	-1.2	9.17	17.3	30	72	64	69	68	23	30	5.9	6.3	5.8	6.0	49	12	19	11	9	8		—	7	6	13
Mai	6.4	9.4	6.2	7.1	0.0	8. 9. 19	20.0	1	79	70	74	74	21	1	8.9	8.1	8.7	8.6	266	32	29	21	20	2	--	—	—	1	23
Juni	9.1	10.7	8.0	9.0	0.0	4	18.0	21	72	70	84	75	41	21	8.2	7.8	8.7	8.2	380	39	3	21	21	1	—	2	—	2	19
Juli	11.8	14.8	12.2	12.8	2.4	28	23.3	19	80	69	79	76	38	19	7.9	7.0	6.3	7.1	235	47	27	17	16	1	2	—	5	5	14
Aug.	13.2	15.6	12.8	13.0	5.0	8	21.0	25. 31	65	65	67	66	37	11	3.9	4.6	5.0	4.5	99	31	11	8	7	—	—	—	5	13	8
Sept.	12.2	15.0	12.1	12.9	2.0	30	22.0	1	71	62	69	67	35	1	5.6	5.3	5.8	5.6	58	31	12	11	9	—	—	1	1	5	11
Okt.	6.5	8.5	6.6	7.1	-2.3	24	18.3	11	71	69	73	71	21	28	7.4	7.6	7.3	7.4	103	37	20	14	11	3		-	1	2	16
Nov.	4.8	7.8	5.2	5.8	-5.0	27	15.3	14	63	51	56	57	19	11	6.7	6.2	5.0	6.0	153	121	21	10	8	4		-	6	2	10
Dez.	-3.4	-2.0	-3.3	-3.0	-14.3	25	5.4	12. 13	83	83	83	83	23	13	6.7	7.4	5.9	6.7	64	17	29	12	8	12	—	-	12	5	14
Jahr	5.5	7.8	5.5	6.1	-16.4	I	23.3	VII	74	69	74	72	17	I	7.1	6.9	6.6	6.9	1617	121	XI	166	147	61	2	3	62	49	177

Schwäbrig. Beobachterwechsel Mai und Oktober.

Ebnat.

$\lambda = 9^\circ 8', \beta = 47^\circ 16', H_b = 649^m, h_r = 1.9^m.$

Beobachter: Frl. **M. Kuratle.**

1926	Luft-Temperatur 7³⁰	13³⁰	21³⁰	Mittel	Minimum	Tag	Maximum	Tag	Relative Feuchtigkeit 7³⁰	13³⁰	21³⁰	Mittel	Minimum	Tag	Bewölkung 7³⁰	13³⁰	21³⁰	Mitt.	Niederschlag Summe	Maximum	Tag	Zahl der Tage ● *	● * >1.0	*	▲	K	≡	helle	trübe
Jan.	-2.9	1.3	-2.4	-1.6	-14.8	13	10.4	2	85	64	87	79	44	12	6.3	6.0	6.1	6.1	124	30	2	14	14	8		—	1	3	8
Febr.	1.3	8.2	3.0	3.9	-4.2	15	18.2	3	88	64	87	80	23	18	6.6	5.8	5.6	6.0	85	23	18	11	10	—	—	—	2	3	8
März	0.9	5.6	3.0	3.2	-4.0	6	15.6	29. 30	89	66	84	86	40	25	7.4	7.1	6.9	7.1	97	21	6	13	13	6	—		1	2	13
April	4.5	12.7	6.6	7.6	-3.2	12	25.4	30	88	57	81	76	28	15	5.4	5.2	5.2	5.3	57	17	9	8	8	1	—	—	—	5	5
Mai	7.5	13.1	8.4	9.4	-0.2	7.10	25.4	1	86	64	82	77	42	4	7.0	6.6	5.9	6.5	247	31	29	20	19	2	1	1	-	3	12
Juni	10.2	15.7	11.2	12.1	5.0	4	23.6	21	83	63	82	76	40	11. 28	6.2	6.2	7.3	6.6	306	63	19	21	19	—	—	2	—	2	11
Juli	13.1	19.0	14.6	15.3	7.4	28	28.8	18	82	59	84	75	36	23	7.0	6.4	6.6	6.7	194	30	27	19	17	—	—	2	-	4	10
Aug.	12.4	20.2	14.3	15.3	8.0	29	26.0	17	83	53	86	74	30	20	3.7	3.8	3.8	3.8	137	51	7	9	7	—	—	2	—	10	3
Sept.	11.0	19.6	13.0	14.2	3.2	30	25.6	1	89	54	88	77	42	2	3.9	3.9	3.9	3.9	63	22	12	8	8		—	2	—	11	3
Okt.	6.1	11.4	7.4	8.1	-4.2	20	19.8	7	87	63	88	79	35	25	6.7	5.8	6.1	6.2	152	30	24	14	13	3	—	2	3	2	11
Nov.	1.9	8.3	3.9	4.5	-6.6	29	17.6	19	89	64	84	79	30	20	5.6	5.1	5.0	5.2	69	36	21	8	8	1	—	—	2	4	6
Dez.	-3.5	-0.4	-3.2	-2.6	-15.4	25	5.8	31	86	77	86	83	54	13. 31	7.5	6.9	6.5	7.0	62	12	18	12	9	8	—	—	1	2	12
Jahr	5.2	11.2	6.7	7.4	-15.4	XII	28.8	VII	86	62	85	78	23	II	6.1	5.7	5.7	5.8	1593	63	VI	157	145	29	1	11	10	51	102

Rorschach (Mariaberg).

$\lambda = 9^\circ 30', \beta = 47^\circ 29', H = 455^m, h_r = 1.4^m.$

Beobachter: **Seminar.**

1926	Luft-Temperatur 7³⁰	13³⁰	21³⁰	Mittel	Minimum	Tag	Maximum	Tag	Relative Feuchtigkeit 7³⁰	13³⁰	21³⁰	Mittel	Minimum	Tag	Bewölkung 7³⁰	13³⁰	21³⁰	Mitt.	Niederschlag Summe	Maximum	Tag	Zahl der Tage ● *	● * >1.0	*	▲	K	≡	helle	trübe
Jan.	-0.4	2.1	0.6	0.7	-7.5	14	10.9	2	87	74	81	80	44	10	7.7	7.7	6.8	7.4	64	19	17	16	14	6	—	-	1	3	18
Febr.	3.7	7.4	5.4	5.5	-0.1	9	14.9	3	89	74	82	82	34	3	9.0	8.0	8.5	8.5	30	8	22	10	8	—	—	—	8	1	21
März	4.1	6.8	4.7	5.1	-1.1	22	14.1	30	85	68	82	78	50	4	8.0	6.8	8.1	7.6	86	25	7	12	9	3	—	—		—	15
April	7.8	13.6	9.5	10.1	2.4	12	21.2	30	83	59	72	72	32	30	4.8	4.2	3.9	4.3	23	6	18	8	6	—	—		-	9	4
Mai	10.1	14.3	10.8	11.5	2.3	7	24.1	1	85	66	82	78	35	16	6.7	6.2	6.1	6.3	162	29	29	18	17	—	—	—	1	3	14
Juni	12.4	16.3	12.9	13.6	6.9	4	23.5	21	84	67	85	79	32	27	6.6	6.1	7.6	6.8	287	57	3	21	21	—	—	?	—	1	11
Juli	15.2	19.8	16.2	16.8	9.7	1.28	26.3	19	87	60	80	76	38	3	5.5	4.8	4.6	5.0	138	25	27	15	13	—	—	?	—	5	3
Aug.	15.3	20.1	16.3	17.0	10.1	29	25.5	22	89	62	81	77	35	26	3.8	2.7	3.9	3.5	34	12	7	6	5	—	—	?	1	13	3
Sept.	13.1	19.0	14.7	15.4	6.1	30	24.1	5	94	63	86	81	40	4	4.6	3.1	4.3	4.0	49	27	3	5	4	—	—	—	2	8	2
Okt.	8.2	11.9	9.1	9.6	1.9	19	20.1	31	95	71	93	86	40	31	8.4	6.6	8.3	7.8	98	19	12	14	13	—	-	-	—	--	17
Nov.	5.7	8.3	6.1	6.6	-2.1	28	18.7	13	93	72	89	85	35	19	8.6	5.5	7.7	7.3	57	47	21	4	4	—	—	1	2	8	8
Dez.	-0.4	1.3	0.2	0.3	-7.9	24	7.5	22	91	83	92	89	60	17	9.0	8.6	9.0	9.1	39	14	28	7	7	5	--	—	2	—	26
Jahr	7.9	11.7	8.9	9.4	-7.9	XII	26.3	VII	89	68	84	80	32	IV VI	6.9	5.9	6.6	6.5	1067	57	VI	136	121	14	—	?	17	51	142

$\lambda = 8^\circ 59'$, $\beta = 46^\circ 54'$, $H = 821^m$, $h_r = 1.5^m$.

Auen (Linthal).

Beobachter: **L. Curt.**

1926	Luft-Temperatur 7^{30}	13^{30}	21^{30}	Mittel	Minimum	Tag	Maximum	Tag	Relative Feuchtigkeit 7^{30}	13^{30}	21^{30}	Mittel	Minimum	Tag	Bewölkung 7^{30}	13^{30}	21^{30}	Mitt.	Niederschlag Summe	Maximum	Tag	Zahl der Tage ● *	●* ≥1.0	*	▲	K	≡	helle	trübe
Jan.	-1.8	0.8	-1.8	-1.1	-15.0	13	10.0	29	83	70	84	79	30	29	7.3	6.4	6.0	6.6	143	23	19	14	13	13	—	—	8	5	13
Febr.	3.2	7.6	4.3	4.8	-0.7	17	12.9	2	78	57	80	71	29	3	5.9	6.0	4.8	5.6	102	45	19	10	10	3	—	—	—	6	10
März	1.4	6.7	2.8	3.4	-5.5	6	16.0	29	93	69	93	85	27	27.29	7.5	7.6	6.9	7.3	186	66	6	13	13	9	—	—	16	4	18
April	5.7	12.7	7.5	8.4	0.0	9	23.0	30	78	50	71	66	18	30	5.1	5.4	5.1	5.2	89	29	9	15	11	5	—	—	4	10	11
Mai	7.5	12.9	8.1	9.2	-0.2	6	24.5	1	91	66	87	81	20	1	7.5	7.6	7.7	7.6	215	29	15	20	18	6	—	1	5	3	19
Juni	10.2	14.5	10.5	11.4	4.0	4	22.4	22	89	62	88	80	26	12.13	7.3	7.6	7.7	7.5	240	34	19	21	19	—	—	2	2	2	15
Juli	13.2	17.5	13.5	14.4	4.8	28	25.5	19	90	71	91	84	27	24	7.7	7.1	6.5	7.1	208	24	29	21	19	—	—	2	5	4	14
Aug.	13.0	19.4	14.4	15.3	6.1	8	24.8	17	67	48	62	59	23	25	4.6	3.9	5.3	4.6	100	27	22	12	9	—	—	2	6	11	8
Sept.	12.5	18.2	13.4	14.4	5.8	29	24.6	1	86	53	90	76	26	1.11	4.5	4.6	4.3	4.5	50	8	12	11	10	—	—	6	5	10	5
Okt.	6.2	10.9	7.9	8.2	-2.7	25	17.1	6	87	64	86	79	17	25	6.5	5.8	5.5	5.9	158	38	23	15	13	4	—	1	10	4	10
Nov.	5.1	8.2	5.9	6.3	-3.4	27	19.3	13	76	64	71	70	18	8	5.5	6.2	5.0	5.6	184	88	21	10	10	2	—	—	6	5	8
Dez.	-2.9	-1.2	-2.8	-2.4	-12.8	25	5.8	13	89	80	88	86	44	14	6.4	6.4	5.6	6.1	188	43	29	13	10	12	—	—	9	5	12
Jahr	6.1	10.7	7.0	7.7	-15.0	I	25.5	VII	84	63	83	77	17	X	6.3	6.2	5.9	6.1	1863	88	XI	175	155	54	—	14	76	69	143

$\lambda = 9^\circ 0'$, $\beta = 46^\circ 56'$, $H = 1189.5^m$, $h_r = 1.5^m$.

Braunwald (ob Linthal).

Beobachter: **Sanatorium.**

1926	Luft-Temperatur 7^{30}	13^{30}	21^{30}	Mittel	Minimum	Tag	Maximum	Tag	Relative Feuchtigkeit 7^{30}	13^{30}	21^{30}	Mittel	Minimum	Tag	Bewölkung 7^{30}	13^{30}	21^{30}	Mitt.	Niederschlag Summe	Maximum	Tag	Zahl der Tage ● *	●* ≥1.0	*	▲	K	≡	helle	trübe
Jan.	-2.8	0.7	-2.2	-1.6	-17.8	13	9.8	27	76	67	75	72	29	23	6.6	6.9	6.0	6.5	183	36	19	19	18	15	—	—	3	5	15
Febr.	2.5	6.6	3.0	3.8	-2.0	17	13.0	6	70	64	73	69	30	21	6.4	5.8	5.2	5.8	117	46	19	11	9	1	—	—	3	7	11
März	0.6	4.2	0.8	1.6	-6.0	15	12.8	29	82	72	85	80	37	27	7.2	7.9	7.0	7.4	192	54	6	11	11	9	—	—	5	4	18
April	5.3	10.6	5.4	6.7	-0.2	9.10	20.4	30	74	59	75	68	30	15	5.3	5.7	5.5	5.5	108	28	9	11	11	6	—	—	3	8	12
Mai	7.4	10.4	6.0	7.5	-2.4	7	18.4	1	81	69	84	78	26	1	7.5	7.3	6.3	7.0	306	68	28	19	18	4	—	—	6	5	16
Juni	9.9	12.8	8.5	9.9	2.0	4	20.4	22	82	73	91	82	42	2	7.2	7.6	8.0	7.6	267	33	19	20	20	—	—	—	6	2	16
Juli	12.6	15.6	11.8	13.0	4.0	28	24.0	19	85	80	90	85	47	24	7.3	6.2	5.9	6.5	260	34	27	18	18	—	—	—	8	5	13
Aug.	13.4	17.4	13.0	14.2	5.4	8	22.2	31	80	73	86	80	55	14.31	4.0	4.1	4.5	4.2	114	25	22	8	8	—	—	—	3	13	8
Sept.	12.4	15.9	11.6	12.9	4.0	28.29.30	20.2	11	82	76	89	82	37	1	4.3	4.1	3.6	4.0	56	16	4	7	7	—	—	—	4	10	3
Okt.	6.0	9.3	6.6	7.1	-2.2	27	14.8	7	87	64	86	79	30	25	6.5	6.3	5.0	5.9	168	48	27	16	15	6	—	—	8	4	10
Nov.	4.6	7.8	6.0	6.1	-4.4	26	16.0	14.18	74	65	67	69	20	11	6.0	5.9	5.6	5.8	184	90*	21	9	9	8	—	—	3	6	10
Dez.	-3.0	0.1	-2.8	-2.1	-13.2	24	8.0	27	83	78	83	81	40	13.27	5.8	5.8	5.0	5.5	197	40	18.29	10	10	? 10	—	—	5	9	13
Jahr	5.7	9.3	5.6	6.6	-17.8	I	24.0	VII	80	70	82	77	20	X	6.2	6.1	5.7	6.0	2152	90*	XI	159	154	? 59	?	?	57	78	145

$\lambda = 8^\circ 35'$, $\beta = 46^\circ 38'$, $H = 1442^m$, $h_r = 0.8^m$.

Andermatt.*)

Beobachter: P. **J. Hensch.**

1926	Luft-Temperatur 7^{30}	13^{30}	21^{30}	Mittel	Minimum	Tag	Maximum	Tag	Relative Feuchtigkeit 7^{30}	13^{30}	21^{30}	Mittel	Minimum	Tag	Bewölkung 7^{30}	13^{30}	21^{30}	Mitt.	Niederschlag Summe	Maximum	Tag	Zahl der Tage ● *	●* ≥1.0	*	▲	K	≡	helle	trübe
Jan.	-7.1	-2.5	-5.4	-5.1	-19.5	13	4.4	26	—	—	—	—	—	—	7.0	7.2	6.2	6.8	98	15	15	16	16	16	—	—	3	2	13
Febr.	-2.5	2.8	-0.5	-0.3	-12.0	15	9.8	22	—	—	—	—	—	—	6.5	5.9	6.4	6.3	99	28	18	12	11	11	—	—	2	5	14
März	-2.3	2.1	-0.6	-0.4	-8.8	6.17	9.4	30	—	—	—	—	—	—	7.7	6.3	7.5	7.2	143	45	7	14	10	14	—	—	3	1	14
April	0.8	6.8	2.5	3.1	-3.4	14	14.0	30	—	—	—	—	—	—	6.0	6.2	5.6	5.9	106	29	23	11	10	8	—	—	1	8	12
Mai	4.2	8.5	4.8	5.4	-2.3	7.8	16.8	27	—	—	—	—	—	—	8.0	7.5	7.9	7.9	270	110	15	19	16	9	—	—	6	2	19
Juni	6.6	10.5	7.2	7.6	0.2	3	18.2	22	—	—	—	—	—	—	6.9	7.2	8.1	7.4	153	31	19	23	19	4	—	1	7	1	16
Juli	10.4	14.1	10.5	11.1	1.0	28	23.9	24	—	—	—	—	—	—	6.9	6.8	7.9	7.2	134	39	7	18	17	1	—	—	8	2	13
Aug.	8.2	15.9	11.2	11.4	2.4	8	21.2	30	—	—	—	—	—	—	4.1	4.5	5.6	4.7	52	14	7	9	9	—	—	1	5	9	7
Sept.	8.1	15.1	10.4	10.9	2.0	30	21.5	17	—	—	—	—	—	—	4.6	5.1	6.4	5.4	32	14	5	11	9	—	—	1	3	6	5
Okt.	2.4	8.4	4.4	4.9	-9.2	27	16.2	7	—	—	—	—	—	—	6.4	5.8	6.5	6.2	182	77	31	16	12	6	1	1	5	5	14
Nov.	1.7	4.5	2.3	2.6	-13.3	28	13.2	17	—	—	—	—	—	—	6.9	7.6	7.0	7.2	224	55	19	19	14	10	—	1	1	3	17
Dez.	-6.8	-4.6	-6.7	-6.1	-19.1	23	4.6	1	—	—	—	—	—	—	6.9	6.1	6.0	6.3	133	24	18	15	10	15	—	—	5	5	13
Jahr	2.0	6.8	3.3	3.8	-19.5	I	23.9	VII	—	—	—	—	—	—	6.5	6.4	6.8	6.6	1626	110	V	183	153	94	1	5	49	49	157

*) **Andermatt.** Die Abendbeobachtung geschieht um 20^{30}.

$\lambda = 8^\circ 26'$, $\beta = 47^\circ 2'$, $H_b = 450^m$, $h_r = 1.9^m$.

Weggis.

Beobachter: Frau **S. Naef.**

1926	Luft-Temperatur 7^{30}	13^{30}	21^{30}	Mittel	Minimum	Tag	Maximum	Tag	Relative Feuchtigkeit 7^{30}	13^{30}	21^{30}	Mittel	Minimum	Tag	Bewölkung 7^{30}	13^{30}	21^{30}	Mitt.	Niederschlag Summe	Maximum	Tag	Zahl der Tage ● *	●* ≥1.0	*	▲	K	≡	helle	trübe
Jan.	-0.1	2.3	0.3	0.7	-10.6	13	10.3	1	84	68	84	79	34	12	8.5	7.7	7.0	7.7	77	10	3	17	15	10	—	—		—	18
Febr.	3.9	7.7	5.6	5.7	1.0	3	13.6	6	90	65	80	78	26	6	7.2	6.3	6.1	6.5	45	12	28	10	9	—	—	1	2	2	9
März	3.3	7.6	5.3	5.4	-1.8	6	14.4	30	87	59	79	75	33	11	8.0	7.3	7.7	7.7	76	16	7	14	12	4	—	—	1	1	13
April	7.9	13.4	9.7	10.2	4.5	17	18.7	30	76	50	67	64	26	30	5.2	5.7	4.8	5.2	45	12	16	12	9	—	—	1	1	8	7
Mai	9.5	14.4	10.4	11.2	1.8	7	21.4	1	78	54	77	70	25	1	7.3	6.9	7.0	7.1	205	28	6	20	20	1	—	2	—	2	15
Juni	12.0	16.1	12.6	13.3	7.5	5	23.2	22	81	62	85	76	38	28.30	6.7	6.4	7.0	6.7	268	51	19	21	21	—	—	4	—	3	11
Juli	15.3	19.3	16.2	16.8	8.3	28	26.3	19	80	62	80	74	45	1.14.21	7.6	6.0	7.1	6.9	256	59	19	21	17	—	—	3	—	3	14
Aug.	14.8	20.0	16.2	16.8	9.5	9	25.0	16	82	57	82	74	40	13.23	5.8	4.4	3.6	4.6	99	34	7	9	8	—	—	2	—	8	6
Sept.	14.8	19.3	15.6	16.3	8.0	30	23.8	12	80	58	81	73	40	28	6.0	3.8	4.6	4.8	80	22	3	10	9	—	—	2	—	6	6
Okt.	8.7	12.2	9.6	10.1	1.5	27	18.5	17	83	63	83	76	45	11	7.7	6.7	5.8	6.7	90	14	23	13	12	1	—	1	—	3	14
Nov.	5.3	7.8	5.9	6.2	-0.5	28.29	17.4	19	88	73	84	82	32	19	7.8	6.5	6.0	6.8	64	20	21	9	8	1	—		? 2	—	10
Dez.	-0.3	1.3	0.0	0.3	-7.0	25.26	5.0	10	84	72	81	79	51	23	9.3	8.7	8.2	8.7	43	9	4	12	10	7			2	—	24
Jahr	7.9	11.8	8.9	9.4	-10.6	I	26.3	VII	83	62	80	75	25	V	7.2	6.4	6.2	[illegible]	1348	59	VII	168	150	24	—	16	? 8	36	147

$\lambda = 8°\ 31'$, $\beta = 47°\ 0'$, $H_b =$ ca. 450^m, $h_r = 1.5^m$.

Gersau.

Beobachter: **R. Nigg.**

1926	Luft-Temperatur								Relative Feuchtigkeit						Bewölkung				Niederschlag			Zahl der Tage							
	7^{30}	13^{30}	21^{30}	Mittel	Minimum	Tag	Maximum	Tag	7^{30}	13^{30}	21^{30}	Mittel	Minimum	Tag	7^{30}	13^{30}	21^{30}	Mitt.	Summe	Maximum	Tag	● *	●* ≥1.0	*	▲	K	≡	helle	trübe
Jan.	0.3	2.2	0.7	1.0	−8.8	13	9.0	1	89	81	87	86	40	12	7.4	5.8	5.2	6.1	66	16	3	11	11	7	—	—	1	2	9
Febr.	4.3	7.7	5.5	5.8	1.2	14	16.2	3	93	76	87	85	30	6	5.2	4.8	3.7	4.6	50*	?	?	?9	?9	?	—	—	1	6	4
März	4.0	7.8	5.6	5.8	−2.0	6	15.6	30	95	73	85	84	37	11	6.7	6.2	5.6	6.2	67	26	7	10	9	4	—	—	—	2	8
April	7.9	14.0	10.2	10.6	4.6	9	19.8	25	88	59	74	74	24	30	4.0	3.8	3.7	3.8	48	21	16	10	10	—	—	—	—	11	4
Mai	9.8	15.1	10.1	11.3	3.2	10	26.0	1	89	62	84	78	26	1	6.2	6.1	5.6	6.0	151	26	29	18	18	—	—	2	—	5	12
Juni	12.2	16.7	12.5	13.5	8.0	2. 3	25.6	22	91	65	88	81	46	11	5.5	6.2	6.7	6.1	239	52	19	18	17	—	—	3	1	3	9
Juli	15.6	20.0	15.8	16.8	8.4	28	27.4	19	89	70	89	83	49	23	6.1	5.7	5.8	5.9	230	52	27	13	13	—	—	4	3	3	8
Aug.	15.1	20.6	16.1	17.0	10.4	8. 9	24.8	16	92	65	89	82	44	21	4.0	4.1	3.5	3.9	76	25	7	6	5	—	—	3	—	9	2
Sept.	14.7	19.9	15.6	16.5	8.4	30	23.6	3	94	69	86	83	50	28	3.8	3.1	3.7	3.5	39	13	3	5	5	—	—	3	—	12	1
Okt.	9.5	13.3	10.0	10.7	1.8	25	22.0	31	90	74	89	84	24	25	6.0	5.7	3.9	5.2	91	21	23	12	12	2	—	—	6	3	4
Nov.	6.6	8.5	6.7	7.1	0.8	28	18.6	18	90	80	86	85	32	18	6.0	5.7	3.0	4.9	57	20	21	6	6	—	—	—	9	—	2
Dez.	0.2	1.7	0.6	0.8	−6.8	23	5.8	10	89	84	86	86	59	6	7.8	7.3	5.8	7.0	31	10	4	9	9	4	—	—	8	—	7
Jahr	8.4	12.3	9.1	9.7	−8.8	I	27.4	VII	91	72	86	82	24	IV X	5.7	5.4	4.7	5.3 [1]	1145	52	VI VII	?127	?124	?17	—	15	29	56	70

[1]) Bewölkung zu klein.

$\lambda = 8°\ 37'$, $\beta = 46°\ 44'$, $H_b = 742^m$, $h_r = 1.5^m$.

Gurtnellen.

Beobachter: **J. Strickler.**

1926	7^{30}	13^{30}	21^{30}	Mittel	Minimum	Tag	Maximum	Tag	7^{30}	13^{30}	21^{30}	Mittel	Minimum	Tag	7^{30}	13^{30}	21^{30}	Mitt.	Summe	Maximum	Tag	● *	●* ≥1.0	*	▲	K	≡	helle	trübe
Jan.	−0.6	1.6	−0.4	0.1	−10.0	13	11.0	2	83	74	82	80	31	2.13	7.0	6.5	5.7	6.4	102	17	19	16	15	12	—	—	1	5	13
Febr.	4.6	8.2	5.3	5.9	0.0	15 21.26	15.3	6	74	68	78	73	26	6	5.8	5.4	4.2	5.1	65	26	18	8	8	1	—	—	—	8	10
März	3.6	7.2	4.7	5.1	−1.2	6	15.0	30	87	71	83	80	38	24	6.9	6.8	7.6	7.1	78	30	7	12	8	6	—	—	2	3	14
April	7.0	13.4	9.3	9.8	1.4	9	21.4	30	77	58	69	68	25	30	5.1	5.1	4.5	4.9	88	23	23	12	11	1	—	—	—	8	8
Mai	8.7	13.2	9.7	10.3	1.5	10	21.0	1	86	67	82	78	29	1	7.1	7.2	6.7	7.0	197	61	15	19	19	2	—	—	1	4	17
Juni	11.0	15.2	11.3	12.2	5.0	5	23.0	12	89	68	93	83	30	11	6.6	7.2	7.2	7.0	136	26	19	20	18	—	—	—	—	2	14
Juli	13.8	18.4	14.7	15.4	7.0	28	29.0	19	90	70	91	84	35	24	7.1	6.5	6.4	6.7	103	28	7	17	17	—	—	—	5	5	15
Aug.	13.8	20.1	15.5	16.2	7.5	9	24.5	17	85	63	85	78	43	14	3.7	3.3	4.3	3.8	41	14	7	7	5	—	—	2	1	13	6
Sept.	13.6	19.9	14.4	15.6	8.0	30	27.0	4	86	66	89	80	28	1	3.4	4.8	4.3	4.2	31	15	5	8	7	—	—	—	—	9	5
Okt.	8.3	12.1	9.3	9.8	1.0	20	20.0	8	82	71	84	79	25	25	6.3	6.0	4.7	5.7	126	39	31	12	11	1	—	1	—	5	10
Nov.	7.0	9.2	7.8	7.9	−3.0	27	18.0	17	76	71	70	72	25	11	5.7	5.8	4.9	5.5	196	56	21	12	11	3	—	—	3	6	8
Dez.	−2.2	−0.3	−2.0	−1.6	−10.0	23	4.0	1.31	94	90	94	93	55	22	6.4	6.1	5.6	6.0	91	20	29	13	11	11	—	—	3	7	14
Jahr	7.4	11.5	8.3	8.9	−10.0	I.XII	29.0	VII	84	70	83	79	25	V.X XI	5.9	5.9	5.5	5.8	1254	61	V	156	141	37	—	3	16	75	134

$\lambda = 8°\ 10'$, $\beta = 46°\ 48'$, $H = 726^m$, $h_r = 1.5^m$.

Lungern.

Beobachter: Frl. **P. Renggli.**

1926	7^{30}	13^{30}	21^{30}	Mittel	Minimum	Tag	Maximum	Tag	7^{30}	13^{30}	21^{30}	Mittel	Minimum	Tag	7^{30}	13^{30}	21^{30}	Mitt.	Summe	Maximum	Tag	● *	●* ≥1.0	*	▲	K	≡	helle	trübe
Jan.	−2.0	1.6	−1.4	−0.8	−13.8	13	7.6	1	92	71	88	84	41	1	7.9	7.7	6.3	7.3	113	18	3	17	16	12	—	—	1	3	14
Febr.	2.6	7.9	4.2	4.7	−1.5	15	14.2	6	90	63	88	80	25	6	6.6	6.5	5.6	6.2	96	39	18	10	9	—	—	—	—	2	12
März	1.9	6.6	3.9	4.1	−2.7	21	15.3	29	95	67	89	84	34	11	8.4	7.7	8.5	8.2	86	22	15	15	10	5	—	—	4	1	22
April	5.8	12.5	7.8	8.5	1.4	11	23.0	30	84	51	76	70	22	30	6.1	6.7	5.3	6.0	70	22	16	15	14	1	—	—	—	5	12
Mai	8.4	13.4	8.6	9.8	0.0	10	21.0	2	88	61	87	79	22	1	7.3	7.9	7.1	7.4	215	37	15	21	20	4	—	1	—	3	16
Juni	10.6	15.2	10.9	11.9	6.4	1	21.2	22	84	56	85	75	29	16	6.8	7.7	7.5	7.3	272	42	19	22	21	—	1	—	—	2	18
Juli	14.1	18.6	14.9	15.6	6.6	28	25.8	19	85	62	88	78	35	23	7.2	7.2	7.7	7.4	255	49	19	18	17	—	—	1	—	1	13
Aug.	13.6	19.6	14.5	15.6	8.0	8	25.4	26	89	63	89	80	39	14	4.9	5.2	4.7	4.9	124	43	11	12	9	—	—	2	—	7	7
Sept.	12.4	18.6	13.8	14.7	5.2	29	24.8	1	96	63	92	84	40	11	5.5	5.1	5.1	5.2	60	19	12	7	6	—	—	1	—	6	7
Okt.	7.0	11.8	8.2	8.8	−1.6	20	20.2	31	90	71	91	84	35	31	7.6	7.0	5.5	6.7	147	22	24	13	12	1	—	—	3	3	11
Nov.	4.8	8.3	5.5	6.0	−3.0	26	18.3	18	86	72	85	81	26	20	7.0	7.0	4.2	6.1	62	25	19	7	7	1	—	—	4	3	8
Dez.	−2.4	−0.3	−1.8	−1.6	−9.9	26	4.6	10	94	86	94	91	53	30	8.1	8.1	7.5	7.9	99	18	18	12	12	11	—	—	8	2	20
Jahr	6.4	11.6	7.4	8.2	−13.8	I	25.8	VII	89	66	88	81	22	IV V	7.0	7.0	6.3	6.8	1599	49	VII	169	153	35	1	5	20	38	160

$\lambda = 7°\ 7'$, $\beta = 46°\ 29'$, $H =$ ca. 1010^m, $h_r = 1.5^m$.

Château d'Oex.

Beobachter: **Ch. E. Juvet.**

1926	7^{30}	13^{30}	21^{30}	Mittel	Minimum	Tag	Maximum	Tag	7^{30}	13^{30}	21^{30}	Mittel	Minimum	Tag	7^{30}	13^{30}	21^{30}	Mitt.	Summe	Maximum	Tag	● *	●* ≥1.0	*	▲	K	≡	helle	trübe
Jan.	−4.0	1.1	−2.6	−2.0	−15.4	13	6.8	27	78	53	74	68	32	27	6.7	5.8	5.3	5.9	101	22	2	16	16	14	—	—	—	6	9
Febr.	1.2	7.7	2.8	3.6	−2.8	17	13.1	22	78	46	76	67	20	22	5.9	5.9	4.5	5.4	72	26	18	9	9	—	—	—	—	7	7
März	1.5	7.8	2.9	3.8	−3.3	5	15.9	30	81	49	78	69	28	17	6.9	6.3	6.2	6.5	106	39	7	10	8	7	—	—	—	2	12
April	4.2	12.4	5.5	6.9	−1.4	10	22.4	30	72	36	68	59	16	30	5.4	5.8	4.7	5.3	85	13	9	12	12	6	—	—	—	6	10
Mai	7.1	12.7	6.7	8.3	1.0	8	22.0	30	68	43	69	60	21	12	6.9	7.7	7.0	7.2	135	25	30	17	16	4	1	1	—	2	18
Juni	9.6	14.6	9.9	11.0	5.0	3. 4	23.1	22	69	43	72	61	22	12	7.1	7.4	6.1	6.9	182	35	22	19	19	—	—	1	—	2	13
Juli	12.8	18.2	13.3	14.4	6.6	28	25.8	18	69	45	71	62	27	12	5.8	6.2	5.1	5.7	126	34	7	14	12	—	—	1	—	6	11
Aug.	12.0	19.6	13.6	14.7	5.5	9	25.4	26	71	44	71	62	22	21	2.7	3.8	2.6	3.0	116	46	11	8	7	—	—	—	—	16	2
Sept.	10.7	19.1	12.2	13.5	1.4	30	23.2	1	79	41	75	65	27	20	3.8	3.6	3.3	3.6	91	35	26	9	9	—	—	—	—	15	4
Okt.	5.2	12.0	6.9	7.7	−5.0	27	20.4	31	82	48	77	69	21	31	6.8	5.4	6.5	6.2	145	31	21	16	15	3	—	—	2	6	13
Nov.	2.8	8.3	3.6	4.6	−6.4	27	18.0	14	75	49	73	66	24	14	5.4	5.7	4.6	5.2	87	23	21	9	8	1	—	—	3	5	5
Dez.	3.7	2.7	2.6	2.9	−6.9	30	15.7	23	70	56	74	67	33	26	4.7	4.7	4.2	4.5	68	27	4	9	8	8	—	—	1	13	9
Jahr	5.6	11.4	6.5	7.5	−15.4	I	25.8	VII	74	46	73	65	16	IV	5.7	5.7	5.0	5.5	1314	46	VIII	148	139	42	1	3	6	86	113

Romont.

$\lambda = 6° 55'$, $\beta = 46° 41'$, $H_b = 764^m$, $h_r = 1.5^m$. Beobachter: **Couvent des Capucins.**

1926	Luft-Temperatur 7³⁰	13³⁰	21³⁰	Mittel	Minimum	Tag	Maximum	Tag	Relative Feuchtigkeit 7³⁰	13³⁰	21³⁰	Mittel	Minimum	Tag	Bewölkung 7³⁰	13³⁰	21³⁰	Mittel	Niederschlag Summe	Maximum	Tag	Zahl der Tage ●	●* ≥1.0	*	▲	⚲	≡	helle	trübe
Jan.	−1.9	0.6	−0.8	−0.7	−13.6	13	6.2	2	—	—	—	—	—	—	6.7	6.9	5.8	6.5	81	?	?	?17	?17	?	—	—	2	0	10
Febr.	2.2	6.4	4.1	4.2	−1.6	15	10.9	22	—	—	—	—	—	—	6.4	6.7	6.1	6.4	63	14	9	?12	?10	?	—	—	4	4	12
März	0.9	6.0	3.1	3.3	−3.8	6	12.4	30	—	—	—	—	—	—	7.2	7.0	6.1	6.8	77	32	30	13	13	4	—	—	9	4	13
April	5.1	11.5	7.9	8.1	0.0	10	18.4	30	—	—	—	—	—	—	5.7	6.1	5.6	5.8	67	15	18	13	10	1	—	1	—	7	11
Mai	7.2	13.3	9.1	9.7	2.6	7	20.6	27	—	—	—	—	—	—	6.9	7.0	6.6	6.8	137	26	30	16	16	1	—	3	2	1	13
Juni	10.3	15.3	11.5	12.2	5.8	5	23.5	22	—	—	—	—	—	—	6.8	7.1	6.2	6.7	125	20	1	19	19	—	—	2	2	4	12
Juli	13.3	18.5	14.6	15.3	7.6	28	28.1	19	—	—	—	—	—	—	6.6	5.9	5.7	6.1	139	32	7	13	12	—	—	4	1	4	9
Aug.	13.1	19.3	15.4	15.8	7.4	9	24.4	26	—	—	—	—	—	—	4.4	3.7	2.9	3.7	65	24	11	7	5	—	—	2	1	10	3
Sept.	11.7	17.7	14.1	14.4	3.7	30	22.0	1	—	—	—	—	—	—	3.8	3.9	3.2	3.6	104	39	26	7	7	—	1	2	—	16	7
Okt.	6.2	10.4	7.5	7.9	−2.0	25	16.6	15	—	—	—	—	—	—	7.2	6.3	7.4	7.0	184	42	21	16	18	1	—	1	—	4	18
Nov.	3.3	7.2	4.7	5.0	−3.8	29	15.6	14	—	—	—	—	—	—	7.1	7.3	6.8	7.1	23	36	7	9	9	2	—	1	4	1	12
Dez.	−3.2	−0.9	−2.7	−2.4	−12.2	25	3.6	15	—	—	—	—	—	—	7.9	7.5	6.7	7.4	86	7	4	6	6	4	—	—	7	3	18
Jahr	5.7	10.4	7.4	7.7	−13.6	I	28.1	VII	—	—	—	—	—	—	6.4	6.3	5.8	6.2	1151	42	X	?148	?142	?	1	16	32	64	138

Schaffhausen.

$\lambda = 8° 38'$, $\beta = 47° 42'$, $H_b = 448^m$, $h_r = 1.5^m$. Beobachter: **G. Meyer.**

Jan.	−2.1	1.2	−1.0	−0.7	−13.0	13	7.5	1	83	67	80	77	39	12	7.1	6.6	7.1	6.9	58	12	17	14	12	7	—	—	2	5	16
Febr.	2.1	7.5	3.9	4.4	−1.8	15	11.2	25	92	68	86	82	49	7	8.8	6.6	4.7	6.7	34	9	18	8	7	—	—	—	12	1	10
März	2.3	7.6	4.1	4.5	−3.5	25	17.2	30	84	55	72	70	31	20	8.0	7.0	7.6	7.5	49	21	28	11	8	5	—	—	—	2	18
April	6.8	14.6	9.3	10.0	3.0	18. 22	24.0	30	75	41	64	60	22	25	4.4	4.6	5.1	4.7	46	10	18	12	10	—	—	—	4	8	9
Mai	8.9	15.4	9.8	11.0	2.5	7	25.1	1	76	47	79	67	23	27	7.6	6.4	7.0	7.0	137	30	29	20	18	—	2	7	2	2	16
Juni	12.8	17.2	12.4	13.7	7.2	4	24.0	21	68	48	73	63	27	24	6.8	5.4	5.7	6.0	151	41	3	16	15	—	—	4	1	6	9
Juli	15.1	20.2	15.7	16.7	10.1	29	29.0	19	75	51	75	67	33	28	6.7	5.4	4.9	5.7	130	35	19	18	15	—	—	9	1	6	8
Aug.	14.1	21.1	15.7	16.7	10.1	7	26.5	17	75	43	71	63	31	21.23 25.26	4.3	2.3	3.6	3.4	39	13	8	6	6	—	—	4	7	14	3
Sept.	11.4	21.3	14.4	15.4	4.0	29	27.5	1	87	42	72	67	28	17	3.8	3.4	4.0	3.7	56	44	26	6	6	—	—	4	4	11	5
Okt.	6.8	11.9	8.3	8.8	−1.5	25	19.2	16	86	59	80	75	34	19	6.4	5.9	6.5	6.3	187	34	21	19	15	—	—	—	6	4	16
Nov.	3.3	8.2	4.2	5.0	−5.5	29	19.8	14	87	67	84	79	37	19	8.1	6.0	6.5	6.9	45	19	21	10	8	1	—	1	13	1	12
Dez.	−1.8	0.5	−1.1	−0.9	−10.1	28	7.8	10	83	72	80	78	50	16. 23	9.3	8.4	8.7	8.8	25	8	18	12	7	10	—	—	10	—	24
Jahr	6.6	12.2	8.0	8.7	−13.0	I	29.0	VII	81	55	76	71	23	V	6.8	5.7	6.0	6.2	957	44	IX	152	127	23	2	29	62	60	146

Rheinfelden.

$\lambda = 7° 47'$, $\beta = 47° 33'$, $H_b = 280^m$, $h_r = 1.6^m$. Beobachter: Frl. **A. Hoffmann.**

Jan.	0.9	3.4	1.5	1.8	−9.7	13	10.2	1	—	—	—	—	—	—	7.7	6.4	7.1	7.1	63	13	17	17	15	6	—	—	—	4	16
Febr.	4.9	9.7	6.4	6.9	0.9	19	12.5	6	—	—	—	—	—	—	8.6	7.5	6.3	7.5	38	8	28	16	12	—	—	—	5	—	13
März	4.5	9.3	6.0	6.5	−0.6	19	17.1	30	—	—	—	—	—	—	9.0	7.5	7.2	7.9	81	18	28	14	12	2	—	—	2	—	17
April	7.2	15.9	9.0	10.3	3.1	11	25.1	30	—	—	—	—	—	—	5.6	5.1	4.7	5.1	43	10	5	11	7	—	—	1	—	6	9
Mai	9.8	15.8	10.5	11.7	2.8	10	25.4	1	—	—	—	—	—	—	7.0	6.7	6.3	6.7	138	27	28	20	19	—	—	—	3	4	14
Juni	13.0	18.4	13.3	14.5	9.7	4	24.7	21	—	—	—	—	—	—	7.2	6.7	6.3	6.7	127	15	12. 18	20	19	—	—	3	—	2	10
Juli	16.6	21.6	16.5	17.8	11.9	27	29.3	19	—	—	—	—	—	—	7.3	5.8	5.7	6.3	118	37	7	19	17	—	—	3	3	2	10
Aug.	14.3	22.5	15.9	17.2	10.0	24	28.0	31	—	—	—	—	—	—	5.8	4.0	2.8	4.2	38	17	11	6	5	—	—	1	5	12	4
Sept.	12.8	21.8	14.3	15.8	3.5	29	27.8	1	—	—	—	—	—	—	5.8	4.0	3.0	4.3	40	23	26	9	6	—	—	1	7	10	5
Okt.	8.3	13.4	9.7	10.3	0.6	19	20.7	15	—	—	—	—	—	—	8.0	6.7	7.3	7.3	127	24	29	18	18	—	—	—	3	2	17
Nov.	5.6	9.7	6.1	6.9	1.1	29	20.1	14	—	—	—	—	—	—	8.2	7.4	6.1	7.2	54	16	21	11	9	1	—	—	5	1	13
Dez.	0.4	2.2	1.1	1.2	−7.9	25	7.5	10	—	—	—	—	—	—	9.2	8.0	8.1	8.4	47	11	4	14	8	6	—	—	4	—	19
Jahr	8.2	13.6	9.2	10.1	−9.7	I	29.3	VI	—	—	—	—	—	—	7.5	6.3	5.9	6.6	914	37	VII	175	147	15	—	9	37	43	147

Liestal.

$\lambda = 7° 44'$, $\beta = 47° 29'$, $H_b = 325^m$, $h_r = 1.5^m$. Beobachter: **H. Pfaff.**

Jan.	−1.0	3.8	−0.1	0.7	−12.9	16	11.0	1	91	67	90	82	28	12	7.6	6.3	5.7	6.5	55	11	17	17	12	8	—	—	—	5	12
Febr.	3.1	9.9	5.3	5.9	−1.3	15	13.2	23	96	67	90	84	38	7	8.4	7.6	6.6	7.5	40	8	28	13	12	—	—	—	1	14
März	3.2	9.3	5.0	5.6	−2.3	20	17.9	29	92	60	82	78	37	19	9.1	7.7	7.4	8.1	94	24	28	13	13	5	—	—	—	—	18
April	6.6	16.9	9.0	10.4	1.7	11	28.8	30	87	41	80	70	12	15	6.0	6.0	4.5	5.5	29	8	19	11	7	—	—	1	—	7	9
Mai	9.9	16.4	10.2	11.7	2.1	8	28.5	1	85	53	92	77	16	25	7.2	6.8	7.1	7.0	113	22	6	21	17	—	—	3	—	3	17
Juni	13.2	18.5	12.9	14.4	9.1	25	26.7	21	85	57	92	78	27	2	6.8	6.9	6.1	6.6	137	22	22	21	20	—	—	3	1	3	9
Juli	16.5	22.6	16.2	17.9	9.9	27	32.2	19	83	55	90	76	30	1	7.1	6.5	5.5	6.4	105	37	7	14	13	—	—	5	1	3	12
Aug.	14.1	24.0	15.5	17.3	8.2	9	30.7	31	91	50	95	79	29	14	5.1	4.2	2.9	4.1	43	17	11	7	7	—	—	2	3	11	3
Sept.	11.9	23.0	14.0	15.7	2.9	30	30.1	1	98	49	97	81	30	17	5.2	3.9	4.0	4.4	42	28	26	7	4	—	—	1	1	11	9
Okt.	7.0	13.7	8.8	9.6	−1.6	19	23.3	15	95	63	92	83	37	15	7.8	6.7	3.9	6.1	130	28	29	17	15	—	—	—	1	4	15
Nov.	4.2	9.9	4.6	5.8	−2.3	28	22.6	14	92	67	92	84	26	14	8.2	7.7	6.5	7.5	56	17	21	9	8	1	—	—	4	1	15
Dez.	−1.1	1.5	−0.5	−0.2	−9.4	28	6.9	10	87	75	88	83	40	23	8.5	8.1	7.8	8.1	40	9	29	10	7	6	—	—	2	1	16
Jahr	7.3	14.1	8.4	9.6	−12.9	I	32.2	VII	90	59	90	80	12	IV	7.3	6.5	5.7	6.5	884	37	VII	160	135	20	—	15	13	50	149

Liestal. Die Aufstellungsart der Thermometer (kleine Blechhütte) bedingt etwas zu hohe Mittagstemperaturen.

$\lambda = 7^\circ 54'$, $\beta = 47^\circ 21'$, $H =$ ca. 400^m, $h_r = 1.5^m$.

Olten.

Beobachter: **J. Naef.**

1926	Luft-Temperatur 7³⁰	13³⁰	21³⁰	Mittel	Minimum	Tag	Maximum	Tag	Relative Feuchtigkeit 7³⁰	13³⁰	21³⁰	Mittel	Minimum	Tag	Bewölkung 7³⁰	13³⁰	21³⁰	Mitt.	Niederschlag Summe	Maximum	Tag	Zahl der Tage ● *	●* ≥1.0	✱	▲	K	≡	helle	trübe
Jan.	-1.4	1.2	-0.6	-0.4	-11.4	13	9.0	1	87	82	81	83	60	7.8	9.1	6.8	6.9	7.6	86	13	17	15	15	7	—	—	7	—	16
Febr.	3.0	7.6	4.6	5.0	-0.6	15	12.4	24	90	78	77	82	50	8	9.8	7.0	6.9	7.9	60	19	18	12	10	—	—	—	16	—	16
März	2.7	8.1	4.9	5.2	-1.4	6	17.4	30	77	66	67	70	50	3	8.9	7.8	7.3	8.0	108	23	4	14	11	3	—	—	8	—	19
April	6.5	14.8	9.3	10.0	2.4	22	23.4	30	77	67	68	71	45	17	6.9	5.3	5.6	5.9	46	10	20	12	10	—	—	—	5	6	9
Mai	8.8	15.8	10.3	11.3	0.4	10	26.4	1	84	65	72	74	30	25	8.2	7.0	7.2	7.5	126	17	29	17	15	1	—	1	5	2	17
Juni	11.7	17.1	13.0	13.7	6.2	2	24.4	21	92	61	71	75	30	26	7.2	7.0	7.0	7.1	206	54	22	21	19	—	—	2	4	4	16
Juli	15.6	20.4	16.8	17.4	10.4	29	29.0	19	88	57	67	71	30	1	8.9	7.0	7.6	7.8	121	21	7	21	18	—	—	2	4	2	19
Aug.	13.4	21.7	16.6	17.1	9.4	8.9	27.0	22	94	51	63	69	32	21	6.2	4.1	3.2	4.5	32	10	11	9	6	—	—	—	7	9	4
Sept.	12.0	21.2	15.3	15.9	3.6	29	27.0	1	99	53	69	73	30	12.19	6.9	4.1	3.7	4.9	73	53	26	7	5	—	—	—	12	5	4
Okt.	6.8	12.1	8.6	9.0	0.4	25	20.0	13	98	67	87	84	42	27	8.9	6.9	6.6	7.5	149	27	29	18	15	—	—	—	13	—	15
Nov.	3.9	7.8	4.5	5.2	-1.2	29	17.0	14	98	80	93	90	52	14	9.7	7.9	9.2	8.9	61	13	21	12	9	1	—	—	22	—	20
Dez.	-0.9	0.5	-0.9	-0.6	-8.0	25.28	6.6	10	85	80	81	82	55	3	9.7	7.9	9.2	8.9	49	15	4	9	5	4	—	—	12	—	26
Jahr	6.8	12.4	8.6	9.1	-11.4	I	29.0	VII	89	67	75	77	30	V.VI VII.IX	8.4	6.6	6.7	7.2	1117	54	VI	167	138	16	—	5	115	28	181

$\lambda = 8^\circ 20'$, $\beta = 47^\circ 16'$, $H_b = 483^m$, $h_r = 0.9^m$.

Muri (Aargau).

Beobachter: **A. Müller.**

1926	Luft-Temperatur 7³⁰	13³⁰	21³⁰	Mittel	Minimum	Tag	Maximum	Tag	Relative Feuchtigkeit 7³⁰	13³⁰	21³⁰	Mittel	Minimum	Tag	Bewölkung 7³⁰	13³⁰	21³⁰	Mitt.	Niederschlag Summe	Maximum	Tag	Zahl der Tage ● *	●* ≥1.0	✱	▲	K	≡	helle	trübe
Jan.	-1.8	1.5	-1.0	-0.6	-12.3	13	8.8	7	78	64	76	73	32	12	8.1	6.8	7.4	7.4	85	26	2	15?	14?	?5	—	—	4	3	17
Febr.	2.4	7.5	4.4	4.7	-1.7	6	11.2	13	84	61	76	74	40	17	8.5	6.9	5.9	7.1	52	34?	19	14?	11?	?	—	—	6	—	12
März	2.4	7.6	4.6	4.8	-2.0	6.22	17.0	30	80	51	69	67	35	18	8.1	7.5	7.1	7.6	86	21	7	14	13	?4	1	1	1	1	15
April	7.4	14.3	9.2	10.0	3.5	18	23.0	30	70	39	59	65	22	30	5.8	5.5	5.5	5.6	58	23	16	8	7	—	—	—	1	6	9
Mai	9.3	14.2	9.8	10.8	2.2	10	23.6	1	74	46	68	63	20	1	7.8	6.9	7.1	7.3	170	33	29	16	15	—	—	1	2	4	19
Juni	12.4	16.2	12.4	13.4	7.4	3	22.7	22	72	54	72	66	29	26	7.4	7.4	7.7	7.5	197	35	3	21	20	—	—	2	2	2	16
Juli	15.2	20.1	15.7	16.7	8.8	28	27.9	19	73	49	71	64	34	5	7.8	6.7	7.9	7.5	150	39	19	20	20	—	—	5	2	2	16
Aug.	14.6	20.6	15.6	16.6	9.8	8	25.6	26	69	48	70	62	34	21	5.6	4.6	3.5	4.6	86	34	17	6	6	—	—	1	2	11	7
Sept.	12.9	19.7	14.1	15.2	6.4	20	24.5	1	79	47	72	66	36	28	5.7	3.1	3.5	4.1	55	27	26	9	9	—	—	1	3	9	3
Okt.	7.1	11.6	8.7	9.0	-1.0	28	19.8	15.16	79	56	76	70	37	25	7.5	7.0	6.1	6.9	144	19	21	13	13	—	—	—	3	3	16
Nov.	3.3	7.5	4.2	4.8	-5.9	29	19.4	14	84	64	82	77	30	14	9.2	7.3	5.8	7.4	56	29	21	6	6	—	—	—	5	—	14
Dez.	-1.5	0.1	-1.2	-1.0	-9.7	28	5.9	10	76	68	75	73	46	30	9.6	9.0	8.5	9.0	31	?	?	6	6	?4	—	—	2	—	25
Jahr	7.0	11.7	8.0	8.7	-12.3	I	27.9	VII	76	54	77	69	20	V	7.6	6.6	6.3	6.8	1170	39	VII	148?	140?	?	1	11	33	41	169

$\lambda = 7^\circ 37'$, $\beta = 46^\circ 46'$, $H_b = 565^m$, $h_r = 1.9^m$.

Thun.

Beobachter: **Eidg. Munitionsfabrik.**

1926	Luft-Temperatur 7³⁰	13³⁰	21³⁰	Mittel	Minimum	Tag	Maximum	Tag	Relative Feuchtigkeit 7³⁰	13³⁰	21³⁰	Mittel	Minimum	Tag	Bewölkung 7³⁰	13³⁰	21³⁰	Mitt.	Niederschlag Summe	Maximum	Tag	Zahl der Tage ● *	●* ≥1.0	✱	▲	K	≡	helle	trübe
Jan.	-2.3	2.1	-0.8	-0.5	-11.9	13	8.5	1	—	—	—	—	—	—	6.8	6.3	6.4	6.5	30	5	29	11	11	4	—	—	—	3	11
Febr.	1.5	7.8	3.8	4.2	-2.1	28	11.6	19	—	—	—	—	—	—	6.5	6.4	6.4	6.4	21	6	18	7	6	—	—	—	4	2	12
März	2.9	8.4	4.5	5.1	-1.3	15	15.5	31	—	—	—	—	—	—	7.5	6.8	7.0	7.1	42	10	4	9	8	4	—	—	1	—	13
April	6.4	13.9	9.0	9.6	1.5	11	22.5	30	—	—	—	—	—	—	4.9	5.4	5.2	5.2	32	6	5	11	8	1	—	1	—	6	6
Mai	8.7	14.2	10.1	10.8	2.0	7	22.4	27	—	—	—	—	—	—	7.0	7.2	7.2	7.1	151	41	3	18	18	1	1	4	1	3	16
Juni	11.9	16.5	13.0	13.6	8.0	26	23.2	22	—	—	—	—	—	—	6.2	7.0	6.8	6.7	143	19	2	23	21	—	1	2	—	3	11
Juli	15.0	20.2	15.9	16.8	9.4	28	27.6	18.19	87	61	85	78	42	23	5.5	5.5	5.4	5.5	199	58	19	18	14	—	—	4	1	6	9
Aug.	13.9	21.6	16.1	16.9	8.8	9	27.0	22.23	93	55	72	73	37	31	3.3	3.5	3.0	3.3	95	27	17	7	7	—	—	1	—	11	5
Sept.	12.4	20.6	15.1	15.8	4.2	30	26.2	1	98	58	87	81	40	20	3.6	3.4	3.5	3.5	87	32	5	11	11	—	—	—	1	14	2
Okt.	7.3	12.6	7.8	8.9	0.0	28	19.8	13	94	69	93	85	48	12.13	6.7	5.9	6.0	6.2	71	14	29	13	13	1	—	—	1	4	10
Nov.	3.0	8.1	4.1	4.8	-3.6	30	15.4	15	97	75	96	89	51	14.17	7.1	6.2	6.0	6.4	49	14	21	5	5	—	—	—	4	1	9
Dez.	-2.0	0.6	-1.4	-1.1	-10.0	25	6.0	10	92	83	90	88	61	23	9.3	8.3	8.5	8.7	25	10	4	8	8	1	—	—	6	—	22
Jahr	6.6	12.2	8.1	8.8	-11.9	I	27.6	VII	—	—	—	—	—	—	6.2	6.0	6.0	6.1	945	58	VII	141	130	17	2	12	19	53	126

$\lambda = 7^\circ 41'$, $\beta = 46^\circ 45'$, $H_b = 1125^m$, $h_r = 1.4^m$.

Heiligenschwendi (Thun).*)

Beobachter: **Sanatorium.**

1926	Luft-Temperatur 7³⁰	13³⁰	21³⁰	Mittel	Minimum	Tag	Maximum	Tag	Relative Feuchtigkeit 7³⁰	13³⁰	21³⁰	Mittel	Minimum	Tag	Bewölkung 7³⁰	13³⁰	21³⁰	Mitt.	Niederschlag Summe	Maximum	Tag	Zahl der Tage ● *	●* ≥1.0	✱	▲	K	≡	helle	trübe
Jan.	-2.1	0.8	-1.4	-1.1	-14.8	13	7.2	2.27	83	76	82	80	51	25	6.1	6.4	5.0	5.8	62	10	15	15	15	6	—	—	—	5	9
Febr.	2.2	6.2	3.0	3.6	-2.2	15	11.3	22	84	77	90	83	47	21	4.9	6.2	4.3	5.1	42	8	28	8	8	—	—	—	1	9	9
März	0.8	4.6	2.4	2.4	-5.8	6	11.0	30	93	83	94	90	58	4	7.1	6.6	6.1	6.6	73	12	4	13	12	7	—	—	5	3	13
April	5.0	10.6	5.9	6.9	0.0	17	21.8	30	85	70	87	81	40	30	4.3	5.7	4.2	4.7	55	11	5	12	11	3	—	1	1	10	7
Mai	6.6	10.6	6.6	7.5	-0.4	7	19.4	1	87	77	92	85	42	1	6.9	7.0	7.0	7.0	165	30	29	19	16	5	—	2	—	3	16
Juni	9.4	12.4	9.4	9.9	4.2	4	20.0	22	90	81	93	88	62	30	6.7	7.8	7.4	7.3	232	64	22	20	19	—	—	2	—	1	15
Juli	12.4	16.3	12.6	13.3	5.2	28	24.0	19	88	78	91	86	61	20	6.4	6.8	6.3	6.5	269	51	19	16	14	—	1	2	3	1	11
Aug.	12.6	17.8	13.8	14.3	5.4	8	22.8	26.31	90	80	91	87	58	14	3.6	4.1	4.4	4.0	106	29	6	8	5	—	1	1	—	12	6
Sept.	11.6	16.9	12.5	13.4	3.2	30	21.8	1	95	79	94	89	61	16	4.7	4.9	2.8	4.1	80	28	3	11	9	—	—	3	—	12	6
Okt.	6.4	9.9	7.5	7.7	-1.8	25	16.2	6	88	81	89	86	48	28	6.5	6.3	5.6	6.1	83	11	21	16	12	4	—	—	4	6	10
Nov.	3.3	7.5	4.4	4.9	-4.6	26.27	16.8	14	86	79	84	83	10	1	5.6	5.2	3.8	4.9	44	13	21	7	6	1	—	—	3	5	6
Dez.	-2.9	-0.2	-2.4	-1.9	-13.0	25	8.8	13	86	84	88	86	48	18	6.7	6.5	5.8	6.3	54	13	4	10	10	9	—	—	2	6	14
Jahr	5.4	9.5	6.2	6.7	-14.8	I	24.0	VII	88	79	90	86	10	XI	5.8	6.1	5.2	5.7	1265	64	VI	155	137	35	2	11	19	73	122

*) **Heiligenschwendi.** Die Abendbeobachtung geschieht um 20³⁰.

La Brévine (Châtagne).

$\lambda = 6^\circ 38'$, $\beta = 46^\circ 59'$, $H =$ ca. 1077^m, $h_r = 1.5^m$. Beobachter: Frau **J. Mathey de l'Etang.**

1926	Luft-Temperatur 7^{30}	13^{30}	21^{30}	Mittel	Minimum	Tag	Maximum	Tag	Relative Feuchtigkeit 7^{30}	13^{30}	21^{30}	Mittel	Minimum	Tag	Bewölkung 7^{30}	13^{30}	21^{30}	Mitt.	Niederschlag Summe	Maximum	Tag	Zahl der Tage ● ✱	●✱ ≥1.0	✱	▲	K	≡	helle	trübe
Jan.	-4.3	0.1	-2.7	-2.4	-16.8	13	8.2	7	85	68	78	77	24	9.12	7.3	6.5	6.5	6.8	181	26	3.5	19	18	15	—	—	—	6	15
Febr.	0.6	5.6	2.5	2.8	-6.2	27	10.3	21	87	67	82	79	22	21	9.0	6.7	6.9	7.5	95	33	18	12	12	3	—	—	6	2	15
März	-1.0	2.7	0.7	0.8	-9.0	6	10.2	30	90	70	84	81	26	19	8.1	8.4	7.2	7.9	159	40	28	13	13	8	—	—	4	2	20
April	2.5	9.3	4.3	5.1	-4.0	11	21.6	30	84	46	74	68	14	30	6.8	6.7	5.9	6.5	80	16	8.18	14	14	8	—	1	2	4	13
Mai	4.8	9.1	5.0	6.0	-2.2	9	19.0	1	85	59	79	74	19	1	6.9	7.7	7.1	7.2	177	28	15	18	18	5	—	2	—	3	16
Juni	9.0	12.0	8.4	9.4	3.0	19	20.4	21	76	61	78	72	29	30	7.2	7.6	7.6	7.5	129	14	12	18	18	—	1	3	—	3	16
Juli	11.4	15.8	11.9	12.8	5.4	31	24.7	19	83	58	75	72	25	24	6.7	6.7	5.5	6.3	154	35	7	17	17	—	—	5	1	6	12
Aug.	10.8	18.1	12.0	13.2	2.6	13. 24	23.4	25	86	43	75	68	18	25	4.8	4.6	3.0	4.1	45	11	7	8	8	—	—	1	3	11	6
Sept.	8.4	16.2	9.8	11.1	-4.4	29	22.7	11	88	49	79	72	20	18	4.7	5.2	4.0	4.6	53	36	26	6	6	—	—	1	2	11	7
Okt.	5.7	9.6	6.4	7.0	-6.2	27	18.2	6	85	66	85	79	21	6	7.7	6.4	6.5	6.9	191	29	29	21	21	4	—	3	2	5	16
Nov.	1.6	7.1	3.1	3.7	-8.4	26	15.0	14	80	52	76	69	19	11	7.7	7.1	6.6	7.1	72	19	8	12	10	2	—	—	3	3	15
Dez.	-6.8	-1.9	-5.5	-4.9	-24.0	26	5.8	10	86	79	90	85	27	29	7.6	5.3	5.5	6.1	64	16	3	8	8	8	—	—	2	6	14
Jahr	3.6	8.6	4.7	5.4	-24.0	XII	24.7	VII	85	60	80	75	14	IV	7.0	6.6	6.0	6.5	1400	40	III	156	163	53	1	16	25	62	165

Mont Soleil (ob St. Imier).

$\lambda = 7^\circ 0'$, $\beta = 47^\circ 9'$, $H =$ ca. 1200^m, $h_r = 1.5^m$. Beobachter: **A. Mathys.**

1926	Luft-Temperatur 7^{30}	13^{30}	21^{30}	Mittel	Minimum	Tag	Maximum	Tag	Relative Feuchtigkeit 7^{30}	13^{30}	21^{30}	Mittel	Minimum	Tag	Bewölkung 7^{30}	13^{30}	21^{30}	Mitt.	Niederschlag Summe	Maximum	Tag	Zahl der Tage ● ✱	●✱ ≥1.0	✱	▲	K	≡	helle	trübe
Jan.	-3.1	-0.3	-2.4	-2.1	-17.5	13	8.1	27	83	76	78	79	13	9	7.5	7.0	6.0	6.8	134	26	2	19	17	17	—	—	3	5	15
Febr.	2.2	5.9	2.5	3.3	-0.9	8	11.4	21	85	79	90	84	27	21	7.4	7.4	5.8	6.9	51	12	18	13	13	6	—	—	9	3	13
März	-0.5	3.4	0.5	1.0	-6.2	5	10.0	31	94	82	91	89	59	2	8.1	8.5	7.2	7.9	163	39	7	15	12	11	—	1	13	2	20
April	4.1	9.2	5.0	5.8	-1.0	9	21.2	30	84	68	82	78	40	30	6.5	6.1	4.6	5.7	65	14	9.18	12	11	7	—	1	4	7	8
Mai	6.0	9.3	5.5	6.6	-1.7	7	20.1	1	85	72	83	80	41	1	7.3	8.0	6.3	6.2	170	20	3	18	16	4	—	1	5	2	14
Juni	8.6	12.2	8.1	9.3	3.7	25	19.5	21	89	77	87	84	56	30	7.6	8.3	5.8	7.2	166	24	18	21	21	—	—	2	6	3	15
Juli	11.5	15.3	11.8	12.6	5.2	27. 28	23.9	19	90	77	87	85	52	24	7.5	7.7	5.7	7.0	156	33	7	20	19	—	—	7	5	3	14
Aug.	11.8	17.5	12.7	13.7	5.6	8	22.8	26	86	67	82	78	49	25	4.3	4.5	3.1	4.0	59	15	17	7	7	—	—	1	2	13	5
Sept.	11.3	16.4	11.5	12.7	3.0	30	23.5	1	85	67	82	78	44	17	5.1	5.0	2.4	4.2	58	34	26	7	7	—	—	1	4	11	4
Okt.	5.2	8.5	6.1	6.5	-5.0	27	16.4	6	89	81	88	86	53	6	6.6	7.1	7.0	6.9	193	32	29	20	18	3	—	2	7	5	16
Nov.	3.0	6.4	3.5	4.1	-4.8	26	14.1	14	84	75	83	81	44	12. 30	6.3	7.5	5.5	6.4	75	14	8	11	11	5	—	—	4	2	11
Dez.	-3.3	-0.8	-2.8	-2.4	-14.2	25	8.6	12	84	80	81	82	31	11	7.0	6.8	6.4	6.7	81	22	3	12	8	9	—	—	9	5	17
Jahr	4.7	8.6	5.2	5.9	-17.5	I	23.9	VII	87	75	85	82	13	I	6.8	7.0	5.5	6.4	1371	39	III	175	160	62	—	16	71	61	152

Saas-Fee.

$\lambda = 7^\circ 56'$, $\beta = 46^\circ 7'$, $H =$ ca. 1800^m, $h_r = 1.5^m$. Beobachter: **Ad. Imseng.**

1926	Luft-Temperatur 7^{30}	13^{30}	21^{30}	Mittel	Minimum	Tag	Maximum	Tag	Relative Feuchtigkeit 7^{30}	13^{30}	21^{30}	Mittel	Minimum	Tag	Bewölkung 7^{30}	13^{30}	21^{30}	Mitt.	Niederschlag Summe	Maximum	Tag	Zahl der Tage ● ✱	●✱ ≥1.0	✱	▲	K	≡	helle	trübe
Jan.	-7.0	-3.2	-6.6	-5.9	-20.0	13	3.2	27	58	44	58	54	22	1	5.5	4.5	4.8	4.9	61	12	2	13	13	13	—	—	—	8	8
Febr.	-3.6	2.3	-1.8	-1.2	-10.2	15	7.5	6	62	44	60	55	24	15	4.9	4.9	5.3	5.0	68	26	18	9	8	9	—	—	—	10	10
März	-3.3	2.5	-1.4	0.9	-10.0	6	7.5	9.30	60	43	58	54	20	11. 15	4.5	4.3	4.8	4.5	21	7	6	7	6	7	—	—	—	9	8
April	0.8	6.6	1.7	2.7	-3.8	17	13.3	3	59	41	56	52	16	11. 14	4.1	4.5	4.6	4.4	160	54	24	10	10	10	—	—	—	11	6
Mai	3.3	7.8	3.6	4.6	-3.0	8. 9	16.3	30	62	45	59	56	20	26	6.0	5.4	5.3	5.6	191	90	15	14	10	2	—	—	—	8	11
Juni	6.3	11.1	6.2	7.5	0.2	3	20.2	21	60	43	66	56	25	26. 29. 30	5.2	5.3	5.6	5.4	32	14	2	10	10	1	—	—	—	6	8
Juli	9.6	14.6	9.0	10.6	2.0	7	22.9	18	63	43	60	55	25	11. 18	5.2	5.2	4.0	4.8	118	81	7	8	6	—	—	—	—	9	4
Aug.	9.7	17.8	9.2	11.5	2.2	8	23.4	26	63	32	63	53	20	13	2.3	2.2	2.4	2.3	42	17	4.11	6	6	—	—	—	—	19	2
Sept.	7.8	16.1	8.2	10.1	-1.0	30	21.2	18	69	38	64	57	20	18. 19	2.9	2.3	3.5	2.9	17	6	4	6	4	—	—	—	—	14	2
Okt.	2.5	8.5	3.3	4.4	-7.5	27	15.8	5	65	44	62	57	17	5.20	5.2	4.3	4.3	4.6	119	50	31	13	12	2	—	—	—	11	6
Nov.	-0.1	3.8	0.8	1.3	-10.8	28	10.8	16	58	48	58	55	22	11	4.7	5.3	4.8	4.9	226	65	18	15	14	4	—	—	—	8	6
Dez.	-6.8	-3.2	-6.5	-5.8	-15.5	23	2.8	9	60	48	55	54	26	31	4.1	3.6	2.4	3.4	14	4	29	4	4	4	—	—	—	15	5
Jahr	1.6	7.1	2.1	3.4	-20.0	I	23.4	VIII	62	43	60	55	16	IV	4.6	4.3	4.3	4.4	1069	90	V	115	103	52	—	?	?	128	76

Grächen.

$\lambda = 7^\circ 51'$, $\beta = 46^\circ 12'$, $H =$ ca. 1629^m, $h_r = 1.5^m$. Beobachter: **J. Weissen.**

1926	Luft-Temperatur 7^{30}	13^{30}	21^{30}	Mittel	Minimum	Tag	Maximum	Tag	Relative Feuchtigkeit 7^{30}	13^{30}	21^{30}	Mittel	Minimum	Tag	Bewölkung 7^{30}	13^{30}	21^{30}	Mitt.	Niederschlag Summe	Maximum	Tag	Zahl der Tage ● ✱	●✱ ≥1.0	✱	▲	K	≡	helle	trübe
Jan.	-5.1	1.5	-4.8	-3.3	-17.2	13	10.0	27	—	—	—	—	—	—	6.2	5.5	5.7	5.8	32	?30	?18	?	?	?	—	—	2	5	11
Febr.	-1.2	6.8	-1.5	0.7	-6.2	19	11.6	25	—	—	—	—	—	—	6.3	5.5	5.1	5.6	17	17	19	?1	?1	?	—	—	1	6	8
März	-1.1	6.7	0.0	1.4	-6.8	11	10.2	9	—	—	—	—	—	—	5.0	4.9	5.6	5.2	?	?	?	?	?	—	—	—	1	6	7
April	2.4	7.0	3.0	3.9	-2.6	10	13.4	7	—	—	—	—	—	—	5.2	5.8	5.8	5.6	?	?	?	?	?	—	—	—	4	7	10
Mai	5.2	10.3	4.6	6.2	-2.8	8	16.6	27	—	—	—	—	—	—	6.1	5.8	5.5	5.8	117	80	15	8	8	3	—	—	4	4	11
Juni	8.6	12.9	8.0	9.4	1.6	3	20.6	22	—	—	—	—	—	—	5.8	6.4	7.3	6.5	?	?	?	?4	?4	—	—	1	—	2	9
Juli	12.0	16.4	12.2	13.2	5.6	7	23.0	18	—	—	—	—	—	—	5.5	5.4	4.7	5.2	86	57	7	5	5	—	—	—	3	6	7
Aug.	12.2	18.8	13.2	14.4	3.8	8	23.0	21. 22	—	—	—	—	—	—	3.4	3.2	2.8	3.1	48	24	11	4	4	—	—	—	3	14	3
Sept.	9.6	17.1	11.3	12.3	0.0	30	23.0	18	—	—	—	—	—	—	2.8	3.0	2.5	2.8	16	11	12	3	3	—	—	—	4	16	2
Okt.	4.3	10.2	5.2	6.2	-5.8	27	18.2	6	—	—	—	—	—	—	5.4	5.9	5.6	5.6	40	15	31	5	5	1	—	—	5	9	10
Nov.	1.7	5.9	1.7	2.8	-8.0	28	14.0	17	—	—	—	—	—	—	6.3	6.2	4.9	5.8	70	32	21	5	5	2	—	—	1	4	8
Dez.	-4.4	1.7	-4.0	-2.7	-12.0	23	9.0	13	—	—	—	—	—	—	4.8	2.6	2.1	3.2	?	?	?	?	?	?3	—	—	2	15	5
Jahr	3.7	9.6	4.1	5.4	-17.2	I	23.0	7.8.9	—	—	—	—	—	—	5.2	5.0	4.8	5.0	?	?	?	?	?	?	—	1	30	94	91

$\lambda = 7^{\circ} 45', \beta = 46^{\circ} 8', H_b = 1610^m, h_r = 0.8^m$.

Zermatt.

Beobachter: **J. Bittel.**

1926	Luft-Temperatur								Relative Feuchtigkeit						Bewölkung				Niederschlag			Zahl der Tage							
	7³⁰	13³⁰	21³⁰	Mittel	Minimum	Tag	Maximum	Tag	7³⁰	13³⁰	21³⁰	Mittel	Minimum	Tag	7³⁰	13³⁰	21³⁰	Mitt.	Summe	Maximum	Tag	● *	●* ≥1.0	*	▲	K	≡	helle	trübe
Jan.	−6.8	−0.4	−6.7	−5.2	−18.4	13	6.8	27	63	42	60	55	24	12	4.8	4.0	3.9	4.2	51	11	19	9	9	9	—	—	—	9	6
Febr.	−3.5	4.0	−1.6	−0.7	−10.2	17	8.6	6	64	45	63	57	27	15	4.6	5.2	4.1	4.6	53	26	18	8	8	6	—	—	—	10	8
März	−3.5	4.5	−1.1	−0.3	−10.0	6	10.4	30	64	40	60	54	20	22	4.1	4.1	4.6	4.3	26	10	6	3	3	3	—	—	—	12	8
April	0.4	9.2	2.4	3.6	−5.0	10	17.0	30	62	38	59	53	19	14	4.9	5.2	5.7	5.3	99	43	23	10	8	6	—	—	—	8	10
Mai	3.8	10.9	4.8	6.1	−1.8	8	18.8	26	68	39	56	54	20	9.27	5.8	5.0	5.5	5.4	81	41	15	7	6	1	—	—	—	7	7
Juni	6.8	14.6	7.6	9.2	1.8	3	24.8	22	66	39	68	58	21	5	5.0	5.7	6.5	5.7	18	12	2	4	4	—	—	—	—	5	11
Juli	8.9	18.1	10.5	12.0	5.0	28. 31	25.2	18	70	41	62	58	20	18	4.1	4.7	5.5	4.8	47	40	7	6	3	—	—	—	—	9	7
Aug.	7.8	20.1	10.1	12.0	2.6	9	25.0	26	73	34	64	57	24	26	2.3	2.0	2.6	2.3	50	15	11	5	5	—	—	—	—	20	2
Sept.	6.5	18.0	8.4	10.3	−1.0	30	24.0	19	70	35	66	57	19	12	2.6	2.1	1.7	2.1	16	8	4	7	3	—	—	—	—	19	2
Okt.	1.9	10.6	3.8	5.0	−9.2	27	19.0	6	71	41	68	60	16	20	5.1	4.8	3.9	4.6	101	26	31	12	11	—	—	—	—	10	7
Nov.	0.5	6.1	1.4	2.4	−9.4	26	12.8	16	63	45	57	55	22	8.11	5.7	5.8	4.7	5.4	72	27	19	12	10	1	—	—	—	6	7
Dez.	−6.6	−1.0	−6.6	−5.2	−16.6	23	5.6	10	58	44	58	53	23	26	3.9	3.7	3.2	3.6	23	12	29	5	5	5	—	—	—	16	8
Jahr	1.4	9.6	2.8	4.2	−18.4	I	25.2	VII	66	40	62	56	16	X	4.4	4.4	4.3	4.4	637	43	IV	88	75	31	—	?	?	131	83

$\lambda = 7^{\circ} 37', \beta = 46^{\circ} 23', H_b = 1415^m, h_r = 1.1^m$.

Leukerbad.

Beobachter: Schw. **Geroldina Graenicher.**

1926	7³⁰	13³⁰	21³⁰	Mittel	Minimum	Tag	Maximum	Tag	7³⁰	13³⁰	21³⁰	Mittel	Minimum	Tag	7³⁰	13³⁰	21³⁰	Mitt.	Summe	Maximum	Tag	● *	●* ≥1.0	*	▲	K	≡	helle	trübe
Jan.	−4.3	−0.1	−3.1	−2.7	−15.0	13	8.0	27	75	56	73	68	26	11	4.3	5.1	4.2	4.5	130	24	19	14	14	16	—	—	3	8	5
Febr.	−0.0	4.8	1.3	1.8	−5.0	17	10.0	3	70	52	74	65	31	3.15	3.9	4.3	3.9	4.0	81	25	18	10	8	7	—	—	9	12	5
März	−1.2	4.3	1.0	1.2	−7.0	5	10.1	30	78	52	69	66	27	11	3.8	3.9	3.8	3.8	104	45	7	10	10	9	—	—	12	11	3
April	2.7	8.8	4.2	5.0	−2.0	11. 18	17.2	30	70	46	63	59	23	30	3.7	4.3	3.7	3.9	126	34	24	15	12	11	—	—	11	9	3
Mai	5.5	9.9	6.1	6.9	−1.0	7	17.0	30	74	52	64	63	25	27	4.8	5.0	4.4	4.7	150	28	15	18	14	4	—	—	12	8	2
Juni	8.4	12.5	9.3	9.9	2.2	26	20.0	22	77	55	74	69	30	30	4.6	4.7	5.1	4.8	120	20	18	18	15	—	—	2	10	6	1
Juli	11.9	15.4	13.3	13.5	4.2	28	23.2	19	76	58	67	67	33	1	4.4	4.3	4.7	4.5	111	44	7	14	11	—	—	2	7	8	4
Aug.	11.4	18.0	13.4	14.1	4.0	9	24.4	14	71	52	65	63	35	5.16	2.0	2.5	2.3	2.3	80	33	11	5	5	—	—	—	1	19	—
Sept.	9.8	16.7	11.8	12.5	1.0	30	21.0	1	77	55	72	68	32	20	2.2	2.3	2.3	2.3	65	31	26	7	7	—	—	1	3	19	2
Okt.	4.3	9.4	5.6	6.2	−5.0	25. 27	14.0	7	85	64	87	79	29	28	4.3	3.9	3.4	3.4	140	29	21	14	14	3	—	—	8	11	3
Nov.	2.9	7.2	3.9	4.5	−6.0	26	13.0	13	71	54	69	65	33	8	2.8	3.5	2.2	2.8	69	29	19	7	6	3	—	—	7	11	—
Dez.	−4.0	−0.4	−3.4	−2.8	−12.3	22	6.0	13. 27	75	64	75	71	34	13	3.6	3.5	3.0	3.4	62	16	18	11	10	11	—	—	9	18	7
Jahr	4.0	8.9	5.3	5.9	−15.0	I	24.4	VIII	75	55	71	67	25	IV	3.7	3.9	3.6	3.7	1238	45	III	143	126	64	—	5	92	140	35

$\lambda = 8^{\circ} 36', \beta = 46^{\circ} 31', H_b = 1143^m, h_r = 0.8^m$.

Airolo.

Beobachter: **Fr. Burkhalter.**

1926	7³⁰	13³⁰	21³⁰	Mittel	Minimum	Tag	Maximum	Tag	7³⁰	13³⁰	21³⁰	Mittel	Minimum	Tag	7³⁰	13³⁰	21³⁰	Mitt.	Summe	Maximum	Tag	● *	●* ≥1.0	*	▲	K	≡	helle	trübe
Jan.	−3.5	0.1	−2.6	−2.1	−16.5	13	7.0	26	74	62	72	69	35	11	5.2	5.3	4.1	4.9	75	17	15	12	12	12	—	—	—	6	4
Febr.	−0.3	4.5	1.0	1.5	−5.0	15	10.5	20	81	69	79	76	30	27	5.1	5.0	4.2	4.8	191	41	3	11	11	9	—	—	—	9	8
März	1.8	6.1	2.2	3.0	−3.5	11	13.0	13	75	62	75	70	31	15	6.1	5.7	6.0	5.9	82	12	7	11	11	6	—	—	—	4	11
April	4.2	10.6	4.9	6.1	1.0	11. 22	17.5	2	76	55	72	67	30	7.14	5.1	5.5	3.6	4.7	130	37	25	13	12	5	—	—	—	6	8
Mai	7.7	12.1	6.7	8.3	1.5	14	20.0	27.30	72	57	74	68	32	20. 21	5.9	6.2	5.8	6.0	328	107	15	15	13	3	—	—	—	5	12
Juni	11.4	15.4	10.3	11.9	5.0	3	24.2	22	66	54	73	64	28	29. 30	5.4	6.3	5.7	5.8	103	28	13	15	13	—	—	—	—	4	7
Juli	14.9	19.3	14.1	15.6	9.0	28	26.0	17	67	54	70	64	28	23	5.0	5.4	3.8	4.7	128	53	19	7	6	—	—	4	—	6	4
Aug.	13.9	21.1	14.3	15.9	9.5	8	28.0	22	72	50	76	66	27	1	2.4	2.8	2.6	2.6	48	25	11	6	6	—	—	2	—	17	3
Sept.	12.2	19.8	12.9	14.4	6.0	30	25.5	21	75	51	76	67	26	23	2.6	3.4	1.9	2.6	70	39	26	9	8	—	—	4	—	15	2
Okt.	5.1	10.5	6.1	7.0	−3.2	27	20.0	17	82	67	84	77	30	11. 25	4.9	5.2	4.9	5.0	367	147	31	17	17	3	1	1	—	11	10
Nov.	2.5	4.7	2.8	3.2	−5.2	27.28	11.5	5	90	85	91	89	63	25	7.0	8.0	7.2	7.4	736	87	19	24	24	7	—	1	—	4	18
Dez.	−1.3	0.9	−0.8	−0.5	−11.0	23.26	7.4	31	70	63	68	67	30	8	3.8	3.5	2.9	3.4	23	6	21	6	6	6	—	—	1	11	4
Jahr	5.7	10.4	6.0	7.0	−16.5	I	28.0	VIII	75	61	76	71	26	IX	4.9	5.2	4.4	4.8	2301	147	X	146	139	51	1	12	1	98	91

$\lambda = 8^{\circ} 48', \beta = 46^{\circ} 29', H = 759^m, h_r = 0.7^m$.

Faido.

Beobachter: **A. Heizmann.**

1926	7³⁰	13³⁰	21³⁰	Mittel	Minimum	Tag	Maximum	Tag	7³⁰	13³⁰	21³⁰	Mittel	Minimum	Tag	7³⁰	13³⁰	21³⁰	Mitt.	Summe	Maximum	Tag	● *	●* ≥1.0	*	▲	K	≡	helle	trübe
Jan.	−0.7	3.1	−0.1	0.6	−9.3	13	8.7	11	77	69	75	74	37	11	5.1	5.5	3.8	4.8	39	27	14	5	4	5	—	—	1	10	10
Febr.	2.2	5.8	3.4	3.7	−1.2	13	12.3	20	85	77	80	81	38	20	5.3	5.7	3.6	4.9	150	33	2	11	10	8	—	—	—	9	9
März	3.8	8.9	5.0	5.8	−2.2	6	17.0	13	82	64	78	75	27	14	6.6	5.8	6.0	6.1	68	18	28	10	9	3	—	—	—	5	11
April	6.2	13.6	8.5	9.2	3.8	11.22	19.8	6	81	61	77	73	35	14. 20	5.3	5.4	4.7	5.1	130	42	23	8	8	—	—	—	—	10	11
Mai	9.2	14.7	10.7	11.4	4.2	9	24.0	30	75	61	72	69	33	11	5.9	6.5	5.6	6.0	273	88	15	11	11	—	—	—	—	6	11
Juni	13.0	18.6	14.9	15.4	7.0	3	26.0	23	72	55	68	65	32	26. 30	5.4	5.7	4.9	5.3	98	27	13	8	8	—	—	—	—	5	6
Juli	17.3	22.2	19.3	19.5	12.6	8.28	28.0	19	69	54	63	62	32	21	5.0	5.9	4.5	5.1	95	31	7	8	8	—	—	—	—	4	4
Aug.	15.1	23.3	18.2	18.7	11.4	24	28.0	12	76	56	72	68	29	23	2.9	3.4	3.8	3.4	46	12	17	7	7	—	—	1	—	13	4
Sept.	14.7	22.1	17.2	17.8	10.4	29	28.0	8	75	56	71	67	24	23	2.9	3.2	3.2	3.1	48	20	4	5	5	—	—	—	—	13	2
Okt.	8.5	12.5	9.7	10.1	2.0	28	18.5	18	84	73	83	80	31	1	5.4	4.5	4.6	4.8	199	56	30	13	13	1	—	1	—	9	10
Nov.	6.1	8.2	6.6	6.9	−3.0	27	14.0	4	93	92	95	93	56	28	6.9	7.6	7.7	7.4	689	81	22	21	21	1	—	1	1	4	18
Dez.	1.7	4.4	2.4	2.7	−8.5	23	12.2	10	67	60	65	64	32	11	4.2	3.7	2.3	3.4	7	3	29	3	3	3	—	—	—	15	4
Jahr	8.1	13.1	9.7	10.2	−9.3	I	28.0	7.8.9	78	65	75	73	24	IX	5.1	5.2	4.6	5.0	1842	88	V	110	107	21	—	3	2	103	100

$\lambda = 8° 56'$, $\beta = 46° 28'$, $H_b = 544.1^m$, $h_r = 1.6^m$.

Comprovasco (Acquarossa).

Beobachter: Frl. **E. u. V. Gianella.**

1926	Luft-Temperatur								Relative Feuchtigkeit						Bewölkung				Niederschlag			Zahl der Tage							
	7³⁰	13³⁰	21³⁰	Mittel	Minimum	Tag	Maximum	Tag	7³⁰	13³⁰	21³⁰	Mittel	Minimum	Tag	7³⁰	13³⁰	21³⁰	Mitt.	Summe	Maximum	Tag	● *	●* >1.0	*	▲	⌇	≡	hell	trübe
Jan.	-1.3	4.3	-0.4	0.6	-13.1	13	12.5	1	—	—	—	—	—	—	4.7	4.9	3.5	4.4	49	21	14	8	6	8	—	—	7	9	5
Febr.	1.4	7.5	3.1	3.8	-1.9	13	15.3	20	—	—	—	—	—	—	5.6	5.9	4.8	5.4	163	35	10	11	11	7	—	—	10	8	11
März	4.6	10.6	7.3	7.4	0.3	17	19.9	13	—	—	—	—	—	—	6.6	5.8	5.3	5.9	46	10	29	11	8	—	—	—	18	6	11
April	6.9	15.2	10.5	10.8	2.9	11	21.5	2	—	—	—	—	—	—	5.5	5.9	5.2	5.5	88	20	23	10	9	—	—	—	13	8	10
Mai	10.0*	16.0*	11.2*	12.1*	—	—	—	—	—	—	—	—	—	—	6.2	5.6	5.4	5.7	277	90	15	15	13	—	—	—	10	8	11
Juni	12.1	19.9	14.6	15.3	6.9	5	24.9	23	—	—	—	—	—	—	5.2	5.5	4.9	5.2	69	18	13	15	11	—	—	—	14	4	5
Juli	15.8	23.5	18.1	18.9	10.3	1	28.7	17	—	—	—	—	—	—	4.8	5.1	4.1	4.7	95	29	31	10	8	—	—	—	10	6	4
Aug.	14.6	24.5	17.9	18.7	9.5	24	28.9	22.27	—	—	—	—	—	—	3.4	2.9	3.9	3.4	34	9	4	7	7	—	—	—	9	13	4
Sept.	13.2	23.5	17.2	17.8	6.1	30	29.7	8	—	—	—	—	—	—	3.0	3.6	2.4	3.0	37	14	30	8	7	—	—	—	9	18	4
Okt.	7.5	14.2	9.5	10.2	0.1	28	21.0	18	—	—	—	—	—	—	6.2	5.2	4.0	5.1	260	75	31	12	11	—	—	—	14	9	9
Nov.	6.8	8.1	6.9	7.2	-0.1	30	17.9	4	—	—	—	—	—	—	7.8	7.4	7.2	7.5	472	53	2	21	21	2	—	—	20	4	21
Dez.	2.8	6.7	3.9	4.3	-9.5	14	16.2	9	—	—	—	—	—	—	3.7	3.5	2.6	3.3	9	6	1	3	2	1	—	—	2	12	2
Jahr	7.9	14.5	10.0	10.6	-13.1	I	29.7	IX	—	—	—	—	—	—	5.2	5.1	4.4	4.9	1599	90	V	131	114	18	—	?	136	105	97

$\lambda = 9° 7'$, $\beta = 46° 18'$, $H_b = 1332^m$, $h_r = 1.5^m$.

Braggio.

Beobachter: **C. Berera.**

Jan.	-2.7	2.3	-2.3	-1.2	-17.1	12	9.3	26	65	54	65	61	25	22	3.5	5.1	4.2	4.3	55	24	14	8	6	8	—	—	3	10	4
Febr.	1.1	5.8	2.0	2.7	-2.3	13	11.0	20	75	63	77	72	35	19	5.2	6.0	4.4	5.2	179	46	10	11	11	10	—	—	4	7	10
März	1.3	5.6	2.1	2.8	-4.7	11	12.9	13	75	63	79	72	26	13	6.6	6.5	5.9	6.3	85	24	29	14	12	11	—	—	7	4	14
April	3.9	9.9	5.2	6.1	0.2	22	16.4	2	75	58	74	69	34	9.11	5.7	6.6	5.9	6.1	182	75	19	9	9	6	—	1	6	5	13
Mai	6.3	10.6	7.0	7.7	-0.3	8	18.7	30	79	65	74	73	37	26	6.0	8.0	5.8	6.6	307	77	15	18	18	2	—	6	4	4	12
Juni	9.1	14.0	10.5	11.0	2.9	3	21.5	22	72	60	70	67	38	1	5.5	7.2	6.3	6.3	175	48	13	13	13	1	—	4	—	3	12
Juli	13.0	18.3	14.3	15.0	7.5	27	22.8	18	69	58	69	65	33	22	5.4	6.7	5.1	5.7	161	37	6	9	8	—	—	8	—	3	8
Aug.	12.8	19.5	14.9	15.5	8.3	8	24.1	22	72	59	71	67	35	27	3.5	3.8	4.3	3.9	56	24	3	7	6	—	—	3	4	12	4
Sept.	11.8	19.1	13.9	14.7	5.3	30	23.9	7	72	57	69	66	30	24	3.5	5.0	3.5	4.0	62	22	26	9	8	—	—	4	1	12	4
Okt.	6.1	11.1	7.5	8.1	-3.1	26	17.5	17	80	69	83	77	35	24.25	5.9	5.5	4.9	5.4	228	66	31	12	11	6	2	2	4	8	11
Nov.	3.7	6.2	3.8	4.4	-3.7	28	14.3	16	85	80	86	84	42	26	7.6	7.9	7.4	7.6	468	79	2	21	20	5	—	2	2	5	20
Dez.	-0.3	4.6	0.6	1.4	-8.5	23	12.3	31	61	51	59	57	26	8	4.2	3.9	2.5	3.5	12	6	1	2	2	2	—	—	—	14	4
Jahr	5.5	10.6	6.6	7.4	-17.1	I	24.1	VIII	73	61	73	69	25	I	5.2	6.0	5.0	5.4	1970	79	XI	133	124	51	2	30	35	87	116

$\lambda = 8° 59'$, $\beta = 46° 1'$, $H = 910^m$, $h_r = 1.5^m$.

Monte Brè (ob Lugano).

Beobachter: **G. Buzzi.**

Jan.	0.4	2.3	0.8	1.1	-10.4	13	8.0	27	—	—	—	—	—	—	2.9	3.9	4.0	3.6	55	17	14	7	7	5	—	—	—	14	5
Febr.	3.8	6.0	4.2	4.6	-1.0	7	14.0	20.23	—	—	—	—	—	—	4.3	5.1	4.2	4.5	195	55	10	10	10	2	—	—	—	11	7
März	4.3	6.6	4.9	5.2	0.0	22	15.4	14	—	—	—	—	—	—	5.4	4.5	5.0	5.0	71	22	29	7	7	1	—	—	—	11	8
April	7.5	10.7	8.9	9.0	3.0	23	17.0	2	—	—	—	—	—	—	4.8	4.5	3.8	4.4	179	58	19	9	9	—	—	2	—	8	5
Mai	9.2	11.9	10.2	10.4	2.0	8	19.8	30	—	—	—	—	—	—	5.6	5.7	5.2	5.5	363	100	15	16	16	2	—	2	—	7	11
Juni	13.0	15.8	14.2	14.3	7.2	3	21.4	23	—	—	—	—	—	—	4.8	4.5	4.4	4.6	247	70	13	14	14	—	—	2	—	8	6
Juli	16.7	19.6	18.0	18.1	12.4	28.29	23.8	17	—	—	—	—	—	—	4.1	3.5	3.1	3.6	147	73	7	5	5	—	—	1	—	8	1
Aug.	16.7	20.0	17.7	18.0	12.0	5	24.2	27	—	—	—	—	—	—	4.4	2.5	3.2	3.4	66	33	3	5	5	—	—	—	—	13	3
Sept.	16.0	19.6	17.7	17.8	10.0	30	24.0	7	—	—	—	—	—	—	4.1	2.7	3.1	3.3	84	29	9	8	8	—	—	1	3	12	1
Okt.	9.7	11.7	10.1	10.4	2.2	26	16.8	16	—	—	—	—	—	—	5.5	4.9	5.3	5.2	178	53	31	12	12	—	—	1	2	8	10
Nov.	6.7	7.7	6.6	6.9	0.6	30	13.2	15	—	—	—	—	—	—	7.2	7.6	7.4	7.4	473	59	12	20	20	—	—	—	1	5	17
Dez.	3.4	5.3	3.5	3.9	-5.0	24	12.2	11. 31	—	—	—	—	—	—	2.6	2.9	2.6	2.7	20	8	1	3	3	1	—	—	—	20	4
Jahr	9.0	11.4	9.7	10.0	-10.4	I	24.2	VIII	—	—	—	—	—	—	4.6	4.4	4.3	4.4	2078	100	IV	116	116	11	—	9	6	125	78

$\lambda = 9° 31'$, $\beta = 46° 20'$, $H_b = 699.7^m$, $h_r = 1.8^m$.

Castasegna.

Beobachter: **A. Garbald.**

Jan.	-0.3	2.8	0.0	0.6	-12.6	13	8.0	6	53	44	50	49	16	22	6.4	5.5	4.0	5.3	—	—	—	—	—	—	—	—	—	10	4
Febr.	3.5	7.5	3.9	4.7	0.4	7. 8	15.7	20	60	50	63	58	19	29. 21	5.0	5.8	4.4	5.1	—	—	—	—	—	—	—	—	—	9	8
März	4.9	9.3	6.0	6.6	0.9	6	18.8	13	61	47	60	56	11	13	6.2	6.7	5.7	6.2	—	—	—	—	—	—	—	—	—	5	13
April	7.9	13.6	9.2	10.0	3.1	23	19.2	2	58	40	58	52	16	11	5.2	5.8	5.3	5.4	—	—	—	—	—	—	—	—	—	7	11
Mai	10.9	14.8	10.5	11.7	2.8	8	24.0	25	61	49	63	58	20	25	6.1	7.3	6.3	6.6	—	—	—	—	—	—	—	—	—	5	12
Juni	14.5	18.4	13.9	15.2	8.8	3	25.0	23	54	42	*56	51	20	1.16	5.5	6.2	6.3	6.0	—	—	—	—	—	—	—	—	—	7	10
Juli	17.7	22.7	18.0	19.1	11.8	12	26.6	21	50	40	50	47	20	21	5.1	6.6	6.3	6.0	—	—	—	—	—	—	—	—		4	7
Aug.	17.2	22.8	17.7	18.9	13.0	4. 7	29.2	27	51	39	56	49	17	23	3.3	3.5	5.1	4.0	—	—	—	—	—	—	—	—	—	11	5
Sept.	16.0	21.5	16.8	17.8	10.2	30	28.2	8	57	42	57	52	15	8	3.8	5.2	3.9	4.3	—	—	—	—	—	—	—	—	—	9	3
Okt.	8.9	13.4	9.6	10.4	2.0	26	19.0	17	70	55	72	66	21	1	6.3	5.7	6.8	6.3	—	—	—	—	—	—	—	—	—	5	10
Nov.	6.1	8.1	6.0	6.6	-0.6	28	12.6	1	80	71	80	77	23	25	7.1	7.9	6.8	7.3	—	—	—	—	—	—	—	—	—	5	18
Dez.	3.6	5.5	4.0	4.3	-5.6	25	13.8	11	39	37	39	38	9	8	3.3	4.6	2.6	3.5	—	—	—	—	—	—	—	—	—	11	3
Jahr	9.2	13.5	9.6	10.5	-12.6	I	29.2	VIII	58	46	59	54	9	XII	5.3	5.9	5.3	5.5	—	—	—	—	—	—	—	—	—	88	104

$\lambda = 10° 20', \beta = 46° 43', H_b =$ ca. 1810^m, $h_r = 1.5^m$.

Scarl (Unterengadin).

Beobachter: **Eidg. Grenzwachtposten.**

1926	Luft-Temperatur 7³⁰	13³⁰	21³⁰	Mittel	Minimum	Tag	Maximum	Tag	Relative Feuchtigkeit 7³⁰	13³⁰	21³⁰	Mittel	Minimum	Tag	Bewölkung 7³⁰	13³⁰	21³⁰	Mitt.	Niederschlag Summe	Maximum	Tag	Zahl der Tage ●	●* ≥1.0	*	▲	K	≡	helle	trübe
Jan.	—	—	—	—	—	—	—	—	—	—	—	—	—	—	—	—	—	—	—	—	—	—	—	—	—	—	—	—	—	—
Febr.	—	—	—	—	—	—	—	—	—	—	—	—	—	—	—	—	—	—	—	—	—	—	—	—	—	—	—	—	—	—
März	—	—	—	—	—	—	—	—	—	—	—	—	—	—	—	—	—	—	—	—	—	—	—	—	—	—	—	—	—	—
April	—	—	—	—	—	—	—	—	—	—	—	—	—	—	—	—	—	—	—	—	—	—	—	—	—	—	—	—	—	—
Mai	—	—	—	—	—	—	—	—	—	—	—	—	—	—	—	—	—	—	—	—	—	—	—	—	—	—	—	—	—	—
Juni	6.8	10.6	4.5	6.6	0.0	3	19.2	22	76	50	90	72	25	16	6.7	7.5	6.7	7.0	99	23	6	16	13	4	—	1	2	2	13
Juli	9.3	14.7	8.2	10.1	1.2	29	21.8	19	80	48	86	71	26	26	7.4	7.2	7.1	7.2	60	30	27	12	9	4	1	—	—	2	16
Aug.	7.3	16.7	8.3	10.2	1.6	24	22.6	22	82	34	74	63	20	13	4.3	4.1	4.0	4.1	39	12	3	8	6	—	1	1	1	9	3
Sept.	6.5	15.0	7.7	9.2	-0.0	30	20.8	18	82	40	78	67	20	11	4.0	4.9	3.7	4.2	25	6	6	10	8	—	1	—	—	11	4
Okt.	1.4	9.0	2.4	3.8	-8.8	25	16.0	7	79	43	76	66	19	6	6.4	5.3	5.3	5.7	153	29	29	14	12	4	—	1	2	5	9
Nov.	-0.2	3.2	0.1	0.8	-11.4	25	10.2	17	69	57	66	64	35	11	6.2	7.0	4.6	5.9	144	36	21	13	11	5	—	—	—	4	10
Dez.	-7.5	-3.9	-7.9	-6.8	-18.4	23	5.0	31	71	56	73	67	20	31	5.8	6.2	3.8	5.3	17	5	18	10	6	10	—	—	1	7	11
Jahr	—	—	—	—	—	—	—	—	—	—	—	—	—	—	—	—	—	—	—	—	—	—	—	—	—	—	—	—	—	—

$\lambda = 9° 9', \beta = 46° 15', H = 335^m, h_r = 1.3^m$.

Grono.

Beobachter: **M. Parolini.**

Jan.	-0.4	3.7	1.0	1.3	-12.0	13	9.6	4	70	55	67	64	24	4	3.6	5.8	3.0	4.1	55	28	14	6	5	3	—	—	—	11	3
Febr.	3.2	7.6	4.5	5.0	-0.8	8	15.3	20	77	63	75	72	30	20	5.0	5.9	3.6	4.8	180	45	10	11	10	4	—	—	—	8	7
März	6.0	12.1	7.8	8.5	2.3	12	21.4	13	76	52	64	64	12	13	6.4	6.2	5.4	6.0	56	15	29	10	9	—	—	—	—	5	12
April	8.7	15.9	10.9	11.6	5.2	22	22.0	30	76	46	58	60	21	18	5.4	5.7	4.2	5.1	175	56	19	12	11	—	—	1	—	7	10
Mai	11.3	17.0	12.5	13.3	4.2	8	27.1	29	79	54	69	67	24	25	5.9	7.7	5.8	6.5	301	109	15	18	17	—	—	—	—	2	12
Juni	14.8	20.4	15.2	16.4	7.1	6	27.5	23	66	49	60	58	22	1	5.3	6.7	5.2	5.7	141	41	13	15	14	—	—	—	—	4	6
Juli	17.5	24.2	18.5	19.7	11.8	29	28.8	16	69	47	63	60	26	11	5.3	6.4	4.7	5.5	125	41	7	10	9	—	—	3	—	4	5
Aug.	17.3	24.9	19.4	20.3	13.1	13	31.1	27	70	45	62	59	21	26	4.3	3.6	4.2	4.0	51	32	3	7	6	—	—	—	—	11	4
Sept.	16.2	24.1	18.6	19.4	10.2	30	29.3	7	71	46	61	59	25	23	3.4	4.6	2.9	3.6	41	14	26	8	6	—	—	—	—	10	3
Okt.	9.2	14.6	10.9	11.4	2.3	26	21.1	16	84	62	78	75	26	24	5.6	5.9	5.9	5.8	237	99	31	12	11	—	—	2	—	7	13
Nov.	7.3	9.4	7.5	7.9	1.1	30	13.5	1	93	85	92	90	43	26	7.3	8.1	7.6	7.7	472	67	2	21	20	—	—	—	—	5	20
Dez.	3.1	7.1	4.1	4.6	-4.2	23	15.5	30	57	50	54	54	19	30	3.3	4.1	2.1	3.2	13	8	1	3	3	2	—	—	—	14	3
Jahr	9.5	15.1	10.9	11.6	-12.0	I	31.1	VIII	74	55	67	65	12	III	5.1	5.9	4.6	5.2	1847	109	V	132	120	9	—	6	?	88	98

$\lambda = 8° 19', \beta = 47° 22', H = 381^m, h_r = 9.6^m$.

Baden.

Beobachter: **W. Hofstetter.**

Jan.	—	—	—	—	—	—	—	—	—	—	—	—	—	—	—	—	—	—	—	—	—	—	—	—	—	—	—	—	—	—
Febr.	3.0	7.4	4.0	4.6	-0.8	15	11.6	24. 25	92	75	91	86	46	13	9.4	7.4	8.3	8.4	35	6	18	9	8	—	—	—	8	—	16
März	2.7	8.0	4.6	5.0	-1.5	6	17.6	30	90	64	82	79	40	26	8.2	6.1	7.5	7.3	61	19	28	?11	?11	?4	1	1	1	—	14
April	6.0	14.8	9.1	9.8	2.7	18	25.6	30	89	49	77	72	26	15	7.0	6.1	5.6	6.2	48	13	9	8	7	—	—	—	—	3	7
Mai	9.4	15.4	10.2	11.3	2.6	7	26.6	1	87	56	83	75	21	25	7.7	6.8	7.6	7.4	149	24	29	17	15	—	—	—	—	1	17
Juni	13.1	18.1	13.5	14.5	7.7	2	27.6	22	81	54	80	72	30	27	7.3	7.2	7.1	7.2	173	33	18	?15	?14	—	—	1	—	1	18
Juli	—	—	—	—	—	—	—	—	—	—	—	—	—	—	—	—	—	—	—	—	—	—	—	—	—	—	—	—	—
Aug.	—	—	—	—	—	—	—	—	—	—	—	—	—	—	—	—	—	—	—	—	—	—	—	—	—	—	—	—	—
Sept.	—	—	—	—	—	—	—	—	—	—	—	—	—	—	—	—	—	—	—	—	—	—	—	—	—	—	—	—	—
Okt.	—	—	—	—	—	—	—	—	—	—	—	—	—	—	—	—	—	—	—	—	—	—	—	—	—	—	—	—	—
Nov.	4.0	10.2	3.8	5.5	-3.8	29	20.5	16	92	73	89	85	48	2	8.5	5.9	7.2	7.2	?	?	?	?	?	?	—	—	?1	—	13
Dez.	—	—	—	—	—	—	—	—	—	—	—	—	—	—	—	—	—	—	—	—	—	—	—	—	—	—	—	—	—
Jahr	—	—	—	—	—	—	—	—	—	—	—	—	—	—	—	—	—	—	—	—	—	—	—	—	—	—	—	—	—

$\lambda = 8° 56', \beta = 47° 16', H_b = 912.3^m, h_r = 6.7^m$.

Wald-Hittenberg.

Beobachter: **Sanatorium.**

Jan.	-1.3	0.4	-0.9	-0.7	-13.3	13	9.2	2	84	81	84	83	48	26	7.4	6.0	6.1	6.5	110	15	6	17	16	10	—	—	1	5	12
Febr.	3.9	6.6	5.6	5.4	0.5	14	13.3	6	83	77	81	80	38	6	6.7	6.5	6.1	6.4	64	13	18	12	10	—	—	—	5	3	13
März	1.8	4.5	3.3	3.2	-4.6	6	13.8	29	92	85	84	87	57	4	8.5	8.4	8.1	8.3	105	30	7	15	13	5	—	—	4	1	20
April	6.1	10.9	9.0	8.8	0.0	9	22.4	30	83	73	73	76	32	30	5.8	6.0	5.3	5.7	64	16	8	10	10	2	—	—	—	5	10
Mai	7.7	11.4	9.3	9.4	0.2	6. 7	22.9	1	88	79	78	82	32	1	7.4	8.0	7.3	7.6	298	48	6	21	18	5	—	—	—	1	16
Juni	9.9	13.2	11.6	11.6	4.4	4	21.9	22	91	79	80	83	52	28	7.3	7.4	7.6	7.4	368	50	18	20	20	—	—	2	1	2	15
Juli	13.3	16.5	14.5	14.7	7.0	28	24.2	19	89	82	84	85	58	23	8.0	7.6	7.4	7.7	219	38	29	22	19	—	—	3	8	—	19
Aug.	13.7	18.1	15.5	15.7	7.2	8	23.8	25	87	78	78	81	55	30	5.1	5.3	4.5	5.0	106	43	10	9	7	—	—	—	1	8	7
Sept.	13.1	17.3	14.7	15.0	5.6	29	23.2	1	89	81	78	83	51	9	5.0	5.2	5.5	5.2	72	33	11	10	8	—	1	—	1	7	6
Okt.	7.0	10.1	8.1	8.4	-0.8	25	17.4	31	88	85	86	86	46	25	7.2	7.2	7.6	7.3	137	25	22	16	14	—	—	—	4	2	16
Nov.	4.6	7.4	5.6	5.8	-4.6	27	16.2	11. 19	84	81	82	82	45	19	6.2	6.3	5.3	5.9	49	26	20	6	6	—	—	—	8	2	8
Dez.	-2.7	-1.5	-2.0	-2.1	-12.6	25	6.7	13	95	95	95	95	48	13	7.4	7.1	7.3	7.3	56	12	3	10	9	6	—	—	6	5	17
Jahr	6.4	9.6	7.9	8.0	-13.3	I	24.2	VI	88	81	82	84	32	IV V	6.8	6.8	6.5	6.7	1648	50	VI	168	150	28	1	5	39	41	159

Fünftägige Temperaturmittel von 15 Normalstationen.

1926	Basel	Neuchâtel	Genf	Bern	Zürich	Altstätten	Altdorf	Lugano	Sitten	Chaumont	Bevers	Rigi-Kulm	Pilatus-Kulm	St. Gotthard	Säntis
1.–5. Januar	7.2	5.1	6.3	4.4	5.7	6.0	5.9	4.8	5.1	1.8	−3.8	−2.5	−3.9	−5.0	−8.0
6.–10. »	4.4	2.3	2.8	1.8	2.8	1.6	2.3	2.8	1.6	0.1	−9.8	−4.9	−5.4	−5.8	−8.8
11.–15. »	−5.3	−5.6	−4.6	−6.6	−6.3	−6.3	−4.0	−2.8	−3.0	−8.0	−11.4	−11.2	−12.4	−13.1	−14.5
16.–20. »	−0.9	−0.9	−0.6	−2.4	−1.5	−1.2	−1.2	−1.7	−1.2	−4.7	−11.2	−7.9	−8.7	−10.6	−13.2
21.–25. »	0.7	−0.8	−0.1	−1.5	−0.4	−2.2	−1.9	−0.7	−0.7	−2.0	−11.9	−4.7	−5.4	−7.1	−9.0
26.–30. »	4.3	1.8	2.5	1.0	2.6	1.7	3.7	2.0	3.3	3.3	−3.6	1.2	−0.4	−2.4	−3.2
31.–4. Februar	6.3	2.5	4.6	2.7	3.3	5.5	9.1	2.9	6.1	3.1	−2.3	1.0	−0.7	−4.4	−4.1
5.–9. »	7.6	4.8	6.1	4.5	5.7	5.6	7.8	3.1	7.9	4.1	−3.6	1.4	−0.1	−2.4	−4.0
10.–14. »	6.9	4.9	5.8	4.4	5.5	4.5	4.9	3.9	5.4	2.8	−4.8	−1.5	−3.2	−4.8	−6.2
15.–19. »	6.8	4.9	6.7	4.8	5.0	4.8	4.4	5.8	4.9	1.6	−4.7	−1.9	−3.5	−3.7	−6.1
20.–24. »	7.4	6.0	6.1	5.9	6.9	6.7	6.0	7.5	7.7	7.3	−0.8	3.2	−0.3	−0.4	−3.8
25.–1. März	6.4	5.7	6.4	4.8	6.0	5.1	5.1	6.7	6.9	4.5	−3.7	0.0	−1.7	−3.0	−4.2
2.–6. »	5.4	4.0	4.8	3.4	4.5	4.5	4.3	7.7	4.6	−0.1	−3.4	−3.8	−5.2	−5.5	−8.4
7.–11. »	7.2	5.8	6.2	4.8	5.7	5.3	6.6	9.0	6.5	1.3	−2.7	−3.4	−4.6	−5.6	−8.4
12.–16. »	6.2	5.7	6.5	4.5	5.1	4.8	4.8	10.7	7.0	2.7	−2.9	−3.1	−2.2	−5.4	−7.0
17.–21. »	3.6	4.6	5.3	3.3	3.5	3.3	5.0	8.0	6.5	7.6	−3.8	−3.6	−3.9	−4.3	−7.1
22.–26. »	5.4	4.7	5.5	3.6	4.1	4.3	4.9	6.5	7.3	1.2	−1.9	−1.1	−2.1	−3.5	−5.5
27.–31. »	9.7	7.9	7.6	7.6	9.1	10.0	10.7	8.0	9.7	4.9	1.5	2.2	0.9	−1.3	−2.5
1.–5. April	13.7	13.5	12.6	12.3	13.2	13.5	12.2	13.4	14.1	13.3	2.6	6.4	4.9	5.2	3.2
6.–10. »	11.2	9.3	9.6	8.7	9.5	10.2	9.5	12.3	10.1	4.7	1.1	0.7	−0.5	−0.3	−3.7
11.–15. »	10.9	11.4	10.3	9.4	10.6	10.0	10.6	11.9	11.6	7.4	0.2	2.6	1.2	0.0	−2.6
16.–20. »	9.2	8.1	9.1	7.2	8.4	8.5	8.8	12.3	8.7	3.2	1.0	−1.1	−1.6	−3.1	−6.0
21.–25. »	10.2	9.2	8.9	8.8	10.2	10.6	9.8	9.5	9.4	4.8	1.0	1.3	0.4	−1.1	−3.7
26.–30. »	12.5	10.6	10.3	10.4	11.9	13.1	12.9	12.0	12.4	8.0	3.7	3.8	2.9	3.1	0.0
1.–5. Mai	13.7	13.1	12.6	12.4	13.9	14.8	15.0	13.2	14.7	9.5	6.0	4.9	3.0	2.6	1.1
6.–10. »	7.5	7.1	7.6	5.8	6.0	6.7	6.7	10.7	9.3	2.2	0.8	−2.6	−2.4	−4.1	−7.2
11.–15. »	11.4	11.2	10.8	10.2	11.1	11.6	11.3	12.4	12.2	6.8	5.0	4.0	3.2	1.1	−1.5
16.–20. »	8.9	8.8	7.3	7.7	8.8	10.5	9.8	11.1	9.5	3.8	2.9	0.0	1.0	−0.6	−2.5
21.–25. »	13.9	13.8	13.2	12.4	13.6	13.5	13.0	15.9	15.3	10.3	7.0	4.6	2.6	1.2	−1.1
26.–30. »	17.1	16.9	17.5	15.9	15.8	15.9	15.4	19.6	17.5	13.2	9.6	7.7	5.7	5.9	1.9
31.–4. Juni	13.2	10.7	11.5	10.1	10.6	11.1	11.5	15.1	12.4	6.2	4.2	2.6	0.4	0.2	−2.2
5.–9. »	15.5	13.6	14.0	13.2	13.8	14.0	13.8	16.8	14.8	9.2	7.8	5.5	3.1	4.2	0.4
10.–14. »	14.0	13.7	15.1	13.3	14.1	14.8	15.5	18.1	16.2	9.0	9.5	7.3	4.2	4.0	1.5
15.–19. »	14.4	13.2	14.7	12.6	12.9	12.8	12.3	18.8	14.9	5.1	7.5	3.8	1.7	1.5	−0.8
20.–24. »	17.8	18.5	18.1	17.6	18.0	18.0	17.0	21.0	18.4	14.1	11.1	9.8	7.3	7.3	4.2
25.–29. »	13.7	15.3	15.0	12.9	13.7	13.9	13.6	18.1	16.0	10.7	6.6	4.4	2.8	3.1	−0.8
30.–4. Juli	17.8	18.4	17.6	16.6	17.2	17.9	16.5	20.9	15.7	13.3	10.9	9.4	7.4	6.8	4.1
5.–9. »	16.8	15.8	16.2	15.1	16.1	17.3	16.8	19.5	15.6	11.0	12.0	8.4	6.9	6.8	4.8
10.–14. »	19.5	18.8	18.4	17.2	17.9	17.6	17.5	21.7	19.3	14.9	10.6	8.3	8.1	7.5	4.2
15.–19. »	23.5	21.3	21.6	20.6	21.4	21.3	20.5	24.3	22.1	18.5	14.6	14.5	12.6	11.6	9.3
20.–24. »	19.3	19.0	19.8	17.9	18.5	18.5	18.4	23.6	20.5	16.9	12.1	10.0	8.7	8.6	4.8
25.–29. »	15.3	15.4	17.0	14.2	14.6	14.4	14.7	20.1	17.5	11.7	9.1	5.3	3.8	4.2	1.1
30.–3. August	16.0	16.3	16.5	14.8	15.5	14.7	14.3	21.0	17.6	12.6	9.3	7.5	5.4	5.7	2.1
4.–8. »	15.5	15.7	16.0	14.3	15.1	14.9	14.6	18.6	16.1	11.2	8.0	6.9	4.7	5.3	1.5
9.–13. »	16.5	15.7	16.3	14.4	15.5	16.3	16.2	19.9	16.5	12.1	10.2	9.1	6.9	7.4	3.7
14.–18. »	20.8	20.4	20.3	19.5	20.0	20.3	19.6	22.3	20.5	17.3	12.8	13.0	11.2	11.6	8.1
19.–23. »	20.2	21.8	22.1	20.0	20.2	20.0	19.7	24.4	20.9	16.6	13.7	11.6	10.7	11.5	6.2
24.–28. »	18.2	19.4	18.7	17.4	17.3	17.7	17.4	22.1	19.7	16.3	11.8	13.0	12.5	11.7	8.8
29.–2. September	20.6	20.4	19.4	18.7	19.0	19.0	18.7	21.1	20.8	18.7	11.8	14.2	12.8	10.8	9.8
3.–7. »	20.0	20.5	19.8	18.5	19.5	19.4	18.6	21.3	19.8	16.4	12.0	12.1	10.4	9.9	7.6
8.–12. »	19.5	19.9	19.3	17.9	19.2	19.1	18.8	21.3	19.4	16.4	10.7	12.3	10.8	10.8	7.8
13.–17. »	15.7	16.7	17.2	15.0	15.4	15.6	15.8	20.3	17.0	13.7	9.2	9.0	8.5	8.3	5.1
18.–22. »	18.8	18.8	18.0	16.9	17.7	17.4	16.6	20.6	18.5	17.9	9.8	12.4	11.6	10.0	8.2
23.–27. »	13.7	14.6	15.0	12.7	13.2	13.5	14.2	17.1	13.7	11.7	7.1	6.3	5.5	5.7	1.3
28.–2. Oktober	9.1	10.2	10.5	7.9	9.4	9.7	10.9	13.8	10.4	6.6	3.4	1.8	2.3	−0.7	−3.0
3.–7. »	12.4	11.7	12.4	10.5	11.6	11.5	10.7	15.4	11.7	9.2	4.8	8.0	7.6	6.7	5.6
8.–12. »	13.9	13.3	14.0	12.5	13.1	12.6	12.7	14.7	12.1	9.1	6.2	5.7	4.7	3.5	1.0
13.–17. »	16.2	15.8	15.7	14.2	15.7	15.2	13.8	15.1	13.6	13.2	6.1	7.3	6.4	6.7	2.4
18.–22. »	5.3	7.6	10.0	6.0	5.9	6.5	8.1	10.9	9.4	3.6	2.5	1.5	1.2	−1.5	−2.9
23.–27. »	5.5	5.4	6.6	4.0	5.1	6.0	6.2	8.5	5.4	−0.1	−2.3	−3.1	−4.3	−4.5	−8.0
28.–1. November	8.3	7.5	8.1	7.0	7.8	10.5	13.6	10.7	10.6	6.5	3.1	5.2	3.8	0.7	1.3
2.–6. »	7.1	6.7	7.9	6.1	5.8	7.2	7.9	11.1	7.9	4.4	3.2	5.2	4.2	1.2	0.7
7.–11. »	8.5	6.5	7.7	5.7	7.0	8.8	10.2	10.4	8.8	4.5	1.5	2.2	1.3	−1.2	−2.5
12.–16. »	10.2	9.9	11.4	8.8	9.2	10.4	13.5	10.0	11.7	10.4	3.7	7.4	6.7	2.9	2.4
17.–21. »	10.0	7.3	8.5	7.1	8.0	11.4	11.3	11.3	10.4	5.9	3.1	4.3	1.8	0.3	−0.5
22.–26. »	4.9	3.8	4.3	1.6	3.3	3.4	4.1	6.7	3.6	0.0	−6.8	−3.2	−4.5	−6.0	−8.0
27.–1. Dezember	1.8	1.8	3.1	0.1	0.8	2.1	4.5	4.2	3.3	0.0	−6.4	−2.0	−3.1	−6.0	−6.2
2.–6. »	1.4	0.9	2.1	−0.1	0.5	0.8	1.4	6.9	0.9	−4.2	−6.1	−7.9	−8.9	−9.7	−11.3
7.–11. »	2.6	1.9	1.8	0.3	1.4	0.8	0.6	5.3	−2.0	1.8	−5.7	−0.6	−0.8	−4.8	−4.7
12.–16. »	1.7	1.1	1.0	−0.9	1.0	−0.6	0.3	3.2	0.0	2.6	−6.8	−0.6	−1.6	−2.6	−4.4
17.–21. »	2.6	1.3	1.8	−0.5	1.3	1.2	2.0	4.3	0.8	−2.9	−6.8	−6.7	−7.6	−8.2	−12.3
22.–26. »	−4.3	−5.4	−3.9	−6.6	−5.9	−6.4	−4.7	−0.1	−5.2	−9.9	−16.7	−10.6	−10.6	−12.1	−12.7
27.–31. »	−1.0	−1.4	−2.4	−2.4	−1.5	−1.5	−0.9	6.3	−1.4	−4.0	−5.4	−2.4	−2.6	−4.5	−6.3

Anmerkung: Den Pentadenmitteln von Genf liegen die aus den acht 3stündigen Zeitintervallen gebildeten Tagesmittel zugrunde, denjenigen der übrigen Stationen dagegen die aus den bezüglichen Terminablesungen (ohne Reduktion) gebildeten rohen Mittel.

Temperatur-Minima 1926.

Tag	Januar							Februar							März						
	Bern	Neuchâtel	Genf	Basel	Altdorf	Bevers	Lugano	Bern	Neuchâtel	Genf	Basel	Altdorf	Bevers	Lugano	Bern	Neuchâtel	Genf	Basel	Altdorf	Bevers	Lugano
1	4.8	4.3	5.8	5.7	5.2	-11.2	0.4	-0.7	-0.1	2.2	3.1	0.3	-13.7	-1.8	4.8	4.4	4.0	5.6	5.2	-3.3	0.5
2	1.8	2.3	3.5	5.2	3.8	-11.5	0.2	0.7	-0.3	2.0	5.4	4.7	-1.5	1.5	3.1	2.3	2.6	4.6	5.2	-3.4	2.0
3	1.0	1.9	2.9	5.4	5.3	-7.5	0.5	-0.2	-1.0	1.0	5.0	8.8	-1.9	1.4	1.6	0.3	1.2	5.6	4.0	-8.0	2.0
4	1.3	2.1	3.0	4.2	3.8	-7.6	1.0	3.8	1.3	4.0	5.1	3.5	-9.0	-0.6	4.6	4.3	5.0	3.2	4.6	-7.2	1.0
5	1.2	1.0	2.8	3.6	2.0	-9.8	0.4	2.4	3.3	3.8	5.8	3.2	-8.7	-1.0	-1.4	-2.0	-1.0	0.5	-0.3	-9.7	5.0
6	2.3	1.1	0.8	4.8	1.8	-8.1	-0.4	-1.1	-1.0	0.0	4.5	2.4	-10.9	-1.0	-2.9	-1.6	-2.8	-0.5	-3.1	-15.0	3.5
7	4.7	4.3	4.8	6.0	3.2	-10.7	-2.0	2.9	2.4	6.0	3.9	7.0	-6.3	0.0	0.6	1.2	1.0	2.9	0.1	-3.9	5.0
8	-0.8	-1.4	0.0	1.0	1.1	-14.8	1.0	2.3	1.6	3.5	5.7	3.4	-8.5	-0.5	5.6	5.2	5.2	8.9	4.3	-3.8	3.5
9	-2.1	-3.4	-3.2	-1.0	-0.8	-21.7	-3.0	-0.2	0.4	3.3	2.5	2.1	-8.3	2.5	1.2	1.5	0.6	8.0	4.5	-11.4	2.0
10	-4.7	-4.9	-4.3	-0.1	-3.0	-22.3	-3.0	3.2	3.4	4.6	5.5	4.7	-3.9	1.0	0.7	0.9	3.0	1.4	1.5	-8.8	2.5
11	-5.2	-5.3	-4.6	-2.9	-3.0	-17.0	-2.5	2.2	3.1	5.0	5.3	3.4	-3.3	2.0	-1.3	-1.0	3.0	0.5	1.3	-10.0	1.5
12	-9.2	-9.2	-7.0	-7.0	-6.0	-22.3	-3.0	4.3	2.9	4.0	6.0	4.5	-10.7	1.5	2.3	2.4	4.0	4.1	1.2	-7.5	0.0
13	-12.4	-11.9	-9.3	-9.4	-9.0	-30.1	-12.5	1.0	2.5	3.2	4.8	0.6	-17.3	-0.5	-0.3	-1.0	0.3	5.2	0.6	-12.3	3.5
14	-13.5	-13.1	-9.6	-11.3	-8.6	-18.6	-9.5	-0.4	-0.4	2.4	3.5	-0.8	-18.3	0.0	3.8	3.0	3.8	3.9	3.2	-12.0	6.5
15	-6.7	-6.7	-9.0	-7.0	-4.9	-11.1	-3.0	-1.1	-1.5	-1.0	0.5	-1.4	-17.4	0.0	-1.0	-1.1	0.0	0.8	0.7	-12.2	1.8
16	-11.4	-7.6	-12.0	-8.3	-7.3	-22.3	-6.0	2.4	1.5	3.0	2.4	1.3	-16.1	0.5	2.7	1.9	5.4	3.5	0.7	-12.0	6.0
17	-6.6	-5.1	-6.8	-4.8	-4.7	-22.8	-7.4	-0.5	0.6	0.0	2.8	0.2	-16.9	-1.0	-0.4	0.3	2.8	-1.0	0.8	-14.1	2.5
18	-3.4	-1.2	-2.5	-2.5	-2.1	-13.3	-8.5	4.7	2.9	5.6	7.3	2.8	-8.1	0.0	0.9	0.4	2.2	1.0	2.1	-14.1	4.2
19	-4.5	-3.4	-3.6	-3.1	-3.2	-19.6	-7.5	4.7	4.8	6.0	4.7	3.6	-6.3	2.0	-0.1	-0.3	2.0	-1.0	1.5	-7.4	3.5
20	0.7	-0.9	-1.1	1.3	0.0	-14.7	-7.5	4.4	4.1	2.3	5.8	3.8	-7.4	4.5	0.2	-0.5	0.4	-0.6	3.9	-8.0	6.5
21	-6.3	-3.1	-5.0	-2.7	-6.4	-23.6	-7.0	0.0	-0.1	-0.4	1.7	0.9	-13.0	1.0	-1.2	-1.1	0.0	-0.7	1.1	-8.3	6.0
22	-2.6	-2.5	-1.2	-3.3	-5.9	-20.1	-5.0	2.3	1.6	2.0	4.2	2.6	-13.7	2.0	-2.6	-2.1	-0.2	-1.9	1.1	-6.8	2.4
23	-4.8	-5.5	-7.0	-4.2	-7.9	-22.3	-6.0	0.6	0.5	1.4	1.9	2.3	-9.0	2.0	-0.6	-0.3	1.2	1.6	1.9	-12.3	3.5
24	-6.0	-5.2	-1.8	-1.3	-3.6	-17.9	-5.0	2.8	0.9	0.8	4.0	3.9	-4.2	2.0	0.7	1.0	2.0	2.0	-0.2	-6.0	4.5
25	-1.2	-3.6	-4.2	0.5	-3.0	-18.4	-6.0	-0.4	0.5	0.0	1.4	1.2	-9.8	1.0	1.7	1.9	5.4	1.2	2.0	-5.0	3.0
26	-2.2	-1.8	-2.5	0.8	-2.5	-14.6	-3.5	0.5	1.2	3.3	1.4	0.1	-13.4	2.0	1.0	1.7	4.0	2.4	2.7	-3.3	3.0
27	-1.9	-2.3	-2.6	2.1	-1.0	-9.1	-2.5	2.3	1.7	3.6	1.5	1.3	-15.0	0.8	0.8	1.9	1.8	3.0	2.9	-4.0	5.2
28	-1.6	-0.8	-0.5	0.0	-0.7	-11.4	-2.5	2.3	1.9	2.9	5.5	4.0	-10.0	5.0	2.2	2.4	3.2	4.2	5.2	-2.6	4.4
29	-0.5	-1.0	0.0	2.6	1.3	-6.2	0.5								5.7	5.1	4.6	7.4	5.4	-2.0	5.5
30	-1.1	-0.6	-0.5	1.6	-0.1	-12.1	-0.8								5.9	5.2	6.0	9.4	9.0	0.2	5.4
31	0.2	0.0	0.5	3.0	0.1	-10.0	0.6								7.4	6.2	6.2	7.5	9.6	0.5	7.0
Mittel	-2.9	-2.7	-2.4	-0.7	-1.8	-15.6	-3.6	1.6	1.4	2.7	4.0	2.7	-10.1	0.9	1.5	1.4	2.5	3.0	2.7	-7.9	3.6

Tag	April							Mai							Juni						
	Bern	Neuchâtel	Genf	Basel	Altdorf	Bevers	Lugano	Bern	Neuchâtel	Genf	Basel	Altdorf	Bevers	Lugano	Bern	Neuchâtel	Genf	Basel	Altdorf	Bevers	Lugano
1	8.2	8.8	8.8	6.5	8.7	-0.3	6.2	9.3	9.3	10.5	11.1	8.1	-0.4	11.0	8.1	7.0	9.0	10.2	9.8	-0.8	11.0
2	4.7	5.4	6.0	6.0	5.3	-4.5	7.0	10.5	10.7	10.2	12.8	13.3	2.3	9.5	5.3	5.3	5.8	7.9	6.3	-3.8	10.5
3	7.1	6.7	7.0	8.0	6.0	-5.1	7.4	10.2	8.1	9.0	11.1	9.8	1.6	10.5	7.2	6.4	7.6	9.7	8.3	-0.3	7.8
4	9.5	7.7	9.5	10.9	6.7	-6.1	10.4	7.4	7.9	8.3	9.0	10.0	0.4	8.5	7.4	7.0	7.3	9.2	8.0	-0.3	10.2
5	10.1	8.9	9.8	9.9	11.1	-4.2	5.2	6.0	8.0	8.2	9.8	9.7	0.6	8.0	5.7	7.2	6.8	10.5	6.2	-0.3	11.5
6	5.7	5.1	7.0	6.6	6.2	-5.2	5.2	3.7	3.6	4.4	5.0	5.7	-1.6	10.0	10.2	9.8	9.8	11.6	11.1	2.2	11.0
7	6.3	5.3	7.0	7.6	7.0	-6.9	5.0	2.3	3.0	4.0	3.2	4.5	-3.2	5.0	9.2	7.5	10.4	11.1	10.3	1.0	8.5
8	7.6	7.4	5.8	9.0	6.8	0.1	10.0	2.3	2.8	3.2	3.3	4.8	-5.6	4.0	11.2	10.4	11.4	13.1	11.3	2.5	11.2
9	3.3	2.1	4.6	4.6	5.1	-5.9	4.5	3.4	3.4	5.2	4.4	3.6	-6.9	1.0	11.3	10.3	12.3	11.9	12.5	4.4	14.5
10	3.3	2.5	1.0	5.2	5.2	-5.0	3.5	-0.2	0.5	1.6	0.9	1.3	-3.9	8.0	12.0	10.5	12.2	11.8	11.9	5.0	14.2
11	1.2	0.9	0.8	3.2	3.2	-4.7	3.5	4.7	4.9	3.9	5.5	5.3	-5.5	4.0	9.6	8.8	10.0	10.5	10.9	2.1	9.5
12	1.8	2.0	3.9	2.3	3.2	-6.2	8.5	4.6	4.3	5.3	5.4	5.5	-4.8	6.0	11.9	11.2	13.7	12.6	12.9	4.7	12.2
13	2.4	2.9	4.0	3.9	5.3	-6.0	3.5	7.4	7.6	9.0	10.4	8.6	0.3	11.5	10.4	9.5	10.2	11.9	12.1	5.0	15.0
14	3.1	3.1	3.9	3.6	3.8	-8.5	4.5	6.5	6.5	7.5	8.3	7.7	2.3	9.5	8.3	8.0	10.0	9.5	10.8	0.5	11.2
15	4.4	3.4	3.8	5.3	5.3	-6.9	5.4	7.6	6.4	6.0	7.9	7.6	0.2	8.0	9.1	8.8	9.3	10.1	11.3	0.5	10.0
16	6.6	8.2	7.0	8.0	10.2	-4.8	5.5	7.1	6.3	4.6	8.5	8.8	0.0	8.0	8.8	8.8	9.5	10.9	9.8	2.5	11.5
17	4.2	3.8	5.0	5.2	5.1	-2.9	6.8	4.5	3.9	3.0	5.3	7.5	-1.5	7.0	11.3	10.8	13.9	13.2	11.5	2.4	13.2
18	3.0	3.6	4.2	3.0	3.2	-7.6	4.0	4.3	3.3	3.0	5.5	6.6	-3.6	6.8	11.2	11.2	11.8	12.4	11.0	3.8	14.5
19	4.7	4.7	5.2	7.1	6.1	-2.8	7.5	2.9	1.0	1.8	4.2	6.5	-1.0	7.0	9.2	8.7	10.0	11.6	9.4	2.3	11.0
20	4.0	3.3	4.8	5.2	5.3	-5.8	5.0	2.2	1.9	2.3	3.9	3.5	-2.4	5.0	8.3	8.3	10.0	9.9	9.7	3.5	12.5
21	4.6	4.1	4.8	6.0	5.9	-8.5	7.0	5.3	4.9	6.0	5.9	5.6	-3.7	5.5	9.4	9.6	10.0	11.0	10.1	4.8	11.2
22	3.4	4.0	4.8	4.4	3.0	-12.0	6.4	7.7	6.6	8.2	8.9	8.3	-1.0	10.0	13.2	12.6	13.8	14.5	13.3	2.3	16.2
23	2.3	0.9	2.9	2.4	5.5	-3.2	5.4	8.0	7.9	7.0	9.0	9.4	2.1	7.5	14.3	13.4	14.9	14.3	13.7	5.8	13.5
24	6.7	6.5	7.0	6.5	7.2	-0.4	6.2	6.1	6.0	7.0	9.4	9.7	2.2	8.5	13.4	12.0	12.3	14.5	13.4	6.0	15.0
25	10.2	9.5	8.3	9.2	8.3	1.4	5.5	5.5	5.4	7.2	7.1	7.1	0.4	7.5	8.2	8.0	11.2	9.9	9.8	1.1	13.5
26	6.2	5.6	6.0	6.7	8.5	-1.9	6.0	5.9	8.4	7.2	7.6	7.9	-3.1	8.2	5.3	5.1	8.0	7.7	9.2	0.8	14.5
27	5.7	4.6	4.0	6.4	7.6	-2.8	7.6	9.1	8.1	10.0	10.2	10.3	-2.8	14.0	6.8	7.7	8.5	7.9	7.3	-3.0	9.5
28	2.2	3.1	4.0	4.8	6.8	-1.8	7.0	12.4	12.4	14.0	14.7	11.2	5.9	14.0	9.4	8.7	9.8	9.7	10.9	-0.2	11.5
29	4.3	4.0	5.8	6.8	8.8	-4.8	4.5	12.6	12.3	15.0	14.0	12.6	4.0	15.0	8.7	8.7	10.0	9.7	9.2	-1.0	10.5
30	7.3	6.5	6.8	8.9	8.9	-2.7	6.0	12.2	12.4	15.2	13.0	10.6	3.8	12.0	9.2	11.4	10.4	10.9	8.8	-1.7	12.4
31								9.6	9.1	10.1	12.0	10.8	1.8	15.0							
Mittel	5.1	4.8	5.5	6.1	6.3	-4.5	6.0	6.6	6.4	7.0	8.0	7.8	-0.7	8.6	9.5	9.1	10.3	11.0	10.4	1.8	12.0

Anmerkung: Die absoluten Minima und Maxima von Zürich und Säntis finden sich in den Aufzeichnungen der autographischen Apparate auf pag. 8 und 36.

Temperatur-Minima 1926.

Tag	Juli							August							September						
	Bern	Neuchâtel	Genf	Basel	Altdorf	Bevers	Lugano	Bern	Neuchâtel	Genf	Basel	Altdorf	Bevers	Lugano	Bern	Neuchâtel	Genf	Basel	Altdorf	Bevers	Lugano
1	9.8	11.5	12.5	11.0	10.7	-1.4	13.4	10.4	10.0	13.0	11.4	9.2	0.0	11.2	13.9	14.4	15.0	14.9	14.9	5.1	15.5
2	10.6	10.7	12.3	11.2	11.9	3.3	14.0	10.1	9.7	10.2	12.0	10.7	0.5	12.5	16.4	16.3	17.1	16.8	17.3	3.6	14.4
3	13.9	14.2	13.0	14.9	13.8	3.5	14.8	9.9	9.9	11.0	11.2	10.6	2.0	12.5	15.3	15.5	15.8	16.7	15.6	8.8	16.2
4	14.3	13.9	15.0	15.2	14.7	5.0	15.2	12.0	12.5	13.8	13.0	12.6	3.2	12.4	13.3	13.5	16.3	15.1	13.6	3.2	15.4
5	13.3	12.8	14.0	14.7	13.3	3.8	13.0	13.3	11.6	12.2	13.8	13.2	6.2	12.8	16.2	16.4	14.0	16.8	16.1	8.6	16.2
6	13.7	13.6	15.2	15.3	15.2	6.6	14.0	11.8	11.9	11.9	12.5	13.3	6.4	12.8	14.7	14.0	15.8	16.4	13.7	6.4	14.8
7	12.6	11.6	11.5	13.6	14.7	7.0	15.0	11.5	10.6	12.8	12.6	12.4	4.1	13.8	15.2	14.1	14.7	16.1	16.7	4.8	15.6
8	11.0	11.3	11.0	13.3	14.1	8.2	13.0	9.2	8.5	10.2	10.0	9.6	2.6	10.0	13.5	15.4	12.8	16.7	16.8	2.3	14.6
9	13.0	12.4	13.2	14.6	14.9	7.7	13.0	6.3	7.0	8.8	9.1	8.0	0.6	11.2	10.7	10.9	11.2	11.3	14.3	0.0	14.6
10	14.3	12.9	14.5	14.9	14.8	5.8	14.0	9.3	9.3	8.8	11.0	10.2	-0.3	11.6	12.1	11.9	12.9	13.2	14.6	4.7	16.8
11	12.8	13.2	13.5	14.5	13.6	6.2	15.6	13.1	12.2	15.0	14.5	11.6	5.1	14.5	12.2	12.1	12.7	14.4	13.7	1.1	15.2
12	10.5	10.4	12.9	13.6	13.9	2.5	10.2	12.9	12.2	13.2	13.9	14.1	7.5	15.4	13.2	15.1	15.0	14.7	14.2	5.1	16.2
13	11.8	12.9	12.8	12.9	11.8	3.1	14.8	8.3	7.6	8.0	9.9	10.8	-0.4	12.0	13.4	13.4	15.2	13.7	15.6	8.0	14.0
14	14.3	13.9	14.8	15.7	15.3	3.5	15.2	10.3	9.9	10.0	11.9	11.6	0.5	13.6	8.8	8.4	9.9	8.9	12.1	-0.3	13.0
15	14.7	14.0	14.3	17.4	15.7	4.9	14.5	13.3	12.9	14.0	14.4	14.1	2.2	14.8	7.9	8.5	8.2	9.2	10.2	-0.6	16.2
16	14.3	13.5	15.0	16.8	16.7	8.5	15.5	14.5	14.3	15.0	15.3	14.8	3.9	14.8	9.7	10.1	10.0	10.7	11.9	0.5	15.0
17	13.6	13.7	14.3	16.0	14.1	6.1	16.0	15.2	14.9	16.2	16.4	15.6	5.7	16.8	10.6	12.2	11.6	10.4	11.8	0.0	12.2
18	14.8	14.6	16.0	16.7	15.1	3.5	19.2	15.3	15.0	16.7	14.9	16.0	6.2	14.2	10.8	10.4	11.0	12.4	11.7	0.2	14.5
19	19.1	18.4	19.6	19.7	18.1	6.3	16.0	15.2	16.4	16.0	17.3	16.3	7.2	16.2	11.1	11.3	12.5	13.2	11.6	0.5	16.0
20	15.6	14.9	17.6	16.6	16.5	9.2	18.0	14.8	14.1	16.2	14.5	17.3	6.6	18.0	11.5	11.1	12.0	12.9	12.5	0.2	14.5
21	14.3	14.4	15.0	15.4	13.7	6.0	15.2	15.7	17.0	16.3	16.6	17.1	6.2	18.9	10.7	11.4	11.0	13.1	11.7	0.2	13.6
22	14.4	13.8	15.3	14.4	14.8	1.5	13.8	18.6	19.8	20.0	18.9	15.6	6.7	17.0	11.1	11.7	11.0	15.5	12.3	0.8	14.0
23	9.6	9.0	10.2	11.8	13.2	1.0	12.5	14.3	13.6	16.8	14.9	14.3	5.9	17.2	10.9	11.5	9.8	12.2	12.9	0.6	11.0
24	12.9	11.9	13.5	13.5	12.9	1.4	15.2	9.3	9.7	10.3	10.0	11.0	-2.7	12.2	6.9	7.4	9.6	8.3	11.4	-3.2	10.0
25	16.8	14.9	18.0	16.2	16.6	5.8	17.2	10.5	10.2	11.2	11.4	11.1	0.0	13.0	11.0	9.9	11.0	11.3	12.6	2.9	14.0
26	14.3	14.9	15.0	16.2	15.9	4.0	15.4	12.9	11.7	13.5	14.0	13.2	2.0	13.0	12.4	12.9	13.6	12.5	12.2	5.4	14.4
27	10.5	8.9	12.5	11.0	10.2	0.9	19.8	14.2	16.5	15.0	12.8	15.8	5.4	13.2	8.4	9.9	8.8	10.0	10.3	5.9	14.0
28	8.0	8.9	9.0	10.2	8.4	0.3	14.0	9.4	11.3	13.6	9.5	14.1	3.4	18.6	5.3	5.5	4.0	5.9	10.4	0.6	10.6
29	9.0	10.1	10.0	11.2	8.7	1.0	11.0	9.3	9.9	10.8	9.9	12.9	1.8	17.0	3.8	3.6	4.0	3.7	8.8	-0.6	9.2
30	11.3	10.9	12.0	13.0	10.8	3.5	10.2	11.5	11.7	12.9	13.2	12.5	5.1	16.4	3.4	4.8	7.0	4.4	7.8	0.4	6.2
31	9.7	8.8	8.8	13.3	11.3	2.0	16.0	13.7	13.3	13.4	16.2	14.5	2.5	16.2							
Mittel	12.9	12.6	13.6	14.4	13.7	4.3	14.7	12.1	12.1	13.1	13.1	13.4	3.4	14.3	11.1	11.5	11.8	12.4	13.0	2.5	13.9

Tag	Oktober							November							Dezember						
1	3.4	5.0	6.5	5.3	7.0	-4.0	5.0	3.0	4.1	5.2	3.7	5.3	1.9	12.0	-0.6	1.6	3.3	-0.3	3.1	-2.0	3.0
2	5.7	6.4	8.0	6.0	6.1	-0.7	10.0	2.8	3.1	5.0	3.4	5.4	1.0	11.0	0.1	0.8	2.5	1.1	2.4	-7.2	3.0
3	7.5	7.1	9.0	9.8	8.6	-3.9	9.0	5.0	5.0	6.8	4.7	6.2	1.4	9.5	0.0	0.3	1.5	1.3	1.3	-6.1	1.4
4	7.3	8.1	10.6	5.9	9.1	0.9	13.0	5.4	5.2	7.7	5.2	6.6	0.4	9.5	-0.1	-0.6	0.0	0.8	0.5	-10.1	1.5
5	4.9	7.9	6.6	6.5	5.5	-4.3	9.0	5.0	5.8	6.3	6.6	5.0	-4.6	6.4	-1.4	-1.0	-0.2	0.3	-0.2	-9.0	2.0
6	5.1	6.9	7.3	8.6	4.5	-3.9	9.5	6.0	6.2	5.0	4.7	4.5	0.0	9.6	-1.7	-2.0	0.3	-1.7	-1.2	-10.0	4.0
7	9.3	7.9	10.0	10.6	6.8	-4.0	10.0	6.3	6.2	5.5	7.9	6.9	-0.3	10.5	-0.5	-0.3	1.6	-0.2	-2.7	-13.4	2.2
8	10.4	10.8	12.7	10.9	9.7	-2.1	13.0	0.8	0.9	1.0	3.4	3.4	-3.8	7.8	-0.7	-0.1	1.0	0.0	-3.4	-15.5	0.0
9	11.4	11.9	13.0	13.0	12.3	5.0	13.2	4.6	4.6	6.3	6.4	6.6	0.7	8.5	-2.2	-1.8	0.0	1.3	-2.1	-11.8	1.2
10	9.3	8.1	9.2	9.2	9.3	4.1	12.5	1.7	1.9	2.4	2.9	4.7	-3.0	9.2	-0.2	-0.6	-2.0	1.5	0.1	-8.4	1.2
11	7.0	7.9	7.8	7.5	6.2	-2.4	9.0	-0.5	1.0	0.0	3.5	4.4	-7.4	4.0	-1.4	-0.4	-1.0	2.9	-0.1	-12.7	0.0
12	9.5	10.9	11.2	9.5	6.3	-1.1	10.8	0.2	1.2	4.0	2.6	5.9	-6.6	4.5	-2.3	-1.0	-0.2	1.4	-0.6	-13.5	-1.0
13	12.2	13.4	12.0	15.2	9.2	-1.7	7.8	2.7	4.0	5.0	4.4	7.9	0.7	8.0	-3.6	-1.5	-2.3	-0.9	-3.3	-11.7	-1.9
14	12.4	12.3	12.5	14.1	10.5	1.8	9.2	4.4	5.9	9.6	8.0	12.8	3.6	10.0	-4.6	-2.5	-4.0	-1.6	-2.9	-14.5	-1.0
15	9.3	12.2	11.6	12.1	7.6	2.4	13.0	8.7	8.4	9.2	9.4	9.1	-1.2	8.0	-0.2	0.6	0.0	0.5	-2.0	-11.4	0.0
16	8.3	8.1	8.0	11.1	8.8	-3.5	12.4	4.3	5.4	6.8	6.3	5.9	-3.2	7.0	-1.7	-1.2	1.7	-1.5	0.1	-13.3	-0.6
17	8.4	9.5	8.0	11.4	8.8	-2.9	9.6	5.8	5.4	6.6	8.4	7.0	-1.3	8.2	-2.5	-2.2	-2.1	-1.9	-0.7	-16.0	-2.0
18	4.8	5.1	7.6	5.5	7.8	1.4	11.2	6.0	5.7	7.0	9.4	9.2	0.6	9.8	-1.8	-0.9	-2.4	1.0	-1.5	-12.1	-1.4
19	0.5	2.6	5.5	1.4	3.5	-7.6	6.5	3.6	3.5	5.0	6.5	6.6	-1.4	11.0	0.1	0.1	0.4	0.8	1.0	-10.8	0.2
20	0.0	0.1	3.0	0.4	1.8	-7.9	7.2	3.1	5.7	6.5	5.4	4.3	-2.9	6.8	0.1	0.9	-1.0	0.8	0.4	-15.9	0.0
21	5.5	5.3	9.0	3.1	6.7	-1.0	7.4	3.2	3.9	4.8	5.6	2.7	0.2	8.8	-1.3	-1.4	-1.3	0.7	-0.8	-14.6	0.2
22	6.2	6.4	10.0	3.5	6.0	2.0	7.0	-0.9	1.9	1.8	3.5	4.2	-2.8	7.5	-2.8	-4.3	-4.5	-2.4	-6.0	-24.0	-3.0
23	4.5	5.4	7.5	2.8	7.1	1.5	9.5	1.5	1.9	1.8	4.5	2.4	-5.8	8.0	-5.8	-4.8	-6.3	-3.4	-10.0	-27.5	-3.8
24	3.0	2.8	3.8	4.0	4.1	-4.6	9.5	0.6	1.9	3.2	3.5	1.9	-14.1	4.6	-9.2	-8.4	-6.0	-6.6	-7.6	-18.4	-2.0
25	-0.9	2.0	0.3	1.7	0.7	-13.2	2.0	0.0	1.0	2.0	2.7	0.1	-17.9	1.2	-11.2	-9.4	-6.5	-7.8	-5.6	-19.2	-3.6
26	1.3	0.2	4.4	4.9	1.2	-8.6	1.0	-3.2	-1.1	-0.6	0.5	0.8	-17.3	0.2	-11.0	-9.1	-5.8	-8.7	-5.6	-20.8	-3.6
27	0.6	0.3	-0.1	3.1	0.2	-13.9	2.0	-1.1	0.6	-3.0	0.0	-2.5	-17.9	0.0	-8.5	-8.1	-6.0	-8.9	-4.9	-18.6	0.6
28	-1.1	-0.8	0.0	2.3	-0.5	-16.2	1.2	-2.1	-0.9	-0.4	0.6	-2.5	-15.4	0.2	-8.3	-7.6	-4.3	-7.5	-6.8	-14.6	-1.0
29	3.9	4.3	5.0	5.4	7.5	0.7	5.4	-3.8	-1.7	0.6	0.8	-1.9	-17.5	1.0	-1.9	-1.3	-3.2	-0.8	-4.7	-4.8	2.4
30	5.0	6.5	7.4	9.1	6.2	-0.2	7.2	-3.0	-2.0	-0.5	-0.4	3.8	-6.6	2.8	-1.6	-1.7	-4.2	0.3	-2.7	-11.3	4.0
31	7.0	6.5	8.8	9.9	10.6	2.4	10.2								-4.5	-2.0	-7.0	-2.2	-2.4	-13.0	1.4
Mittel	5.9	6.5	7.6	7.2	6.4	-2.8	8.5	2.3	3.2	4.0	4.5	4.5	-4.7	6.9	-2.9	-2.3	-1.9	-1.4	-2.2	-13.3	0.1

Temperatur-Maxima 1926.

Tag	Januar							Februar							März						
	Bern	Neu-châtel	Genf	Basel	Altdorf	Bevers	Lugano	Bern	Neu-châtel	Genf	Basel	Altdorf	Bevers	Lugano	Bern	Neu-châtel	Genf	Basel	Altdorf	Bevers	Lugano
1	8.0	9.1	11.4	10.0	10.7	2.6	10.4	4.5	2.4	5.2	6.6	14.5	2.2	5.0	7.7	8.0	11.4	8.2	8.4	3.6	7.8
2	8.0	6.9	10.3	11.0	10.5	1.2	5.5	5.6	3.9	6.0	9.9	15.7	3.8	3.4	8.7	10.0	10.8	9.4	9.3	3.7	10.0
3	6.1	7.5	9.2	9.5	8.7	3.9	5.2	6.2	6.0	9.2	10.6	15.3	2.7	4.2	12.0	13.0	13.8	12.5	14.4	6.2	12.5
4	4.1	4.1	7.6	7.3	6.3	-0.6	12.0	6.0	6.7	9.5	9.0	9.0	1.6	8.0	8.5	9.3	11.6	10.2	10.3	6.5	14.5
5	5.6	6.2	6.8	7.4	6.3	1.4	10.4	10.4	11.9	11.8	13.6	10.3	2.4	9.0	1.0	5.9	7.7	6.1	1.8	1.2	15.5
6	5.9	6.0	8.2	7.6	6.9	0.1	7.0	7.1	6.3	8.8	12.7	18.6	3.7	8.6	4.0	1.6	3.3	4.5	6.8	-2.2	15.5
7	7.3	9.0	10.8	9.5	6.9	2.4	5.5	8.6	9.2	10.4	12.3	10.5	3.3	6.0	7.2	8.8	9.0	11.5	9.4	0.6	16.0
8	4.2	6.2	7.4	7.5	5.8	-1.9	11.2	7.6	9.4	8.2	10.0	13.8	1.7	6.5	10.7	12.6	12.3	11.9	9.7	6.1	15.5
9	1.2	3.3	3.4	4.7	3.8	-7.7	5.8	5.3	4.2	6.4	7.5	12.6	1.2	4.5	12.6	13.0	14.8	11.3	15.7	6.7	16.4
10	2.0	3.0	3.2	5.2	1.4	-7.5	7.0	6.7	6.6	7.0	10.8	8.8	4.7	4.4	5.0	5.0	8.0	9.3	5.6	1.2	16.4
11	1.0	3.2	2.2	3.0	1.2	1.4	5.0	7.8	5.5	8.2	11.0	8.9	4.8	5.4	5.3	7.7	7.6	7.2	6.1	-3.9	12.0
12	-1.3	-1.3	2.3	-0.3	0.0	-3.9	1.0	6.6	8.4	11.0	8.2	7.0	2.4	5.5	8.0	8.5	11.0	8.5	4.8	5.4	19.2
13	-10.0	-8.9	-6.4	-6.9	-5.0	-15.0	-6.0	7.9	10.5	8.3	10.8	7.9	-1.9	7.0	9.3	12.6	11.8	10.5	13.0	6.1	19.2
14	-5.1	-4.8	-4.0	-3.5	-3.4	-6.4	-1.0	7.9	10.6	9.9	9.6	7.2	-0.1	11.4	8.7	12.1	11.1	9.5	12.7	6.2	21.2
15	-5.7	-4.7	-4.2	-5.0	-2.8	-1.7	0.6	7.2	7.5	8.5	10.5	7.2	-0.7	10.2	8.7	11.6	11.0	9.1	7.4	7.3	20.2
16	-4.0	-4.5	1.0	-3.2	-2.7	-9.6	3.2	5.5	6.8	8.2	8.8	7.9	3.5	9.2	7.0	9.7	10.6	9.0	7.5	3.4	14.2
17	1.8	0.7	4.0	0.5	0.4	-7.8	3.0	8.0	6.2	9.6	9.6	6.9	2.4	9.6	9.4	9.5	9.0	9.0	13.0	2.8	14.0
18	1.0	1.6	4.2	0.9	2.0	-2.6	7.5	6.9	7.3	10.6	11.7	9.5	3.2	9.2	11.0	13.0	16.1	9.4	9.0	3.1	13.2
19	2.5	2.6	6.0	3.7	2.3	-5.8	5.0	10.5	9.6	12.3	11.7	8.1	3.7	14.2	9.2	11.7	10.8	9.5	8.0	4.9	11.4
20	3.5	3.5	4.8	4.3	2.5	-1.7	4.5	11.0	13.8	11.6	11.5	11.4	9.4	21.0	7.8	10.2	10.2	9.5	7.5	5.4	14.0
21	-1.3	-0.6	0.0	2.3	0.8	-6.8	3.2	12.1	10.2	11.0	13.0	10.0	6.4	10.0	0.9	1.4	5.8	5.0	3.5	1.3	7.2
22	-0.6	0.0	3.0	0.6	1.8	-5.0	6.0	10.6	11.6	16.8	12.2	11.1	7.5	10.0	2.9	3.5	4.8	4.9	4.0	3.1	7.0
23	0.6	2.2	2.8	4.5	0.5	-2.8	6.0	9.8	11.6	11.7	12.2	9.4	5.3	11.0	4.1	5.9	6.0	6.2	5.7	2.1	10.5
24	4.1	3.2	6.3	5.9	2.5	-2.0	5.0	12.0	12.9	10.5	12.5	11.8	7.4	12.0	9.6	10.2	10.2	10.0	12.4	3.4	9.0
25	3.9	3.9	5.3	7.5	2.9	-2.9	5.6	11.2	13.3	11.2	11.5	10.0	5.1	11.0	12.3	14.4	16.0	14.2	12.2	5.3	12.0
26	3.8	3.6	5.5	6.0	4.0	3.4	7.0	8.2	11.1	10.8	8.7	9.0	3.3	12.6	11.6	13.4	10.0	14.5	13.4	3.7	8.6
27	5.4	4.2	6.8	7.5	4.9	5.6	7.0	5.8	4.8	8.2	11.7	10.1	2.8	14.5	4.7	4.0	5.0	8.7	13.8	4.1	7.2
28	6.0	4.6	6.3	6.8	10.0	2.9	6.5	7.3	7.8	10.3	9.3	8.5	4.1	10.0	7.8	6.4	6.8	9.2	14.5	4.4	8.4
29	3.5	3.4	7.2	6.3	11.3	0.9	3.5								12.5	10.4	11.0	17.3	18.5	7.8	8.2
30	3.4	3.1	4.4	8.2	8.7	-0.8	4.6								16.5	16.6	15.7	16.6	19.3	5.1	10.0
31	3.3	4.0	8.7	7.0	6.8	-1.2	5.6								12.8	14.1	15.2	13.9	14.3	6.7	15.8
Mittel	2.2	2.6	4.7	4.4	3.7	-2.2	5.3	8.0	8.4	9.7	10.6	10.4	3.4	9.1	8.3	9.5	10.3	9.9	10.1	3.9	13.0

Tag	April							Mai							Juni						
	Bern	Neu-châtel	Genf	Basel	Altdorf	Bevers	Lugano	Bern	Neu-châtel	Genf	Basel	Altdorf	Bevers	Lugano	Bern	Neu-châtel	Genf	Basel	Altdorf	Bevers	Lugano
1	16.4	18.0	16.8	18.9	14.9	10.1	17.8	22.0	19.8	16.5	26.2	23.8	14.7	19.2	14.8	15.5	18.5	18.4	17.0	10.2	24.2
2	19.6	20.0	18.0	20.8	23.5	10.7	21.0	21.6	22.2	23.2	19.1	21.2	11.4	15.5	15.0	15.4	16.0	20.4	19.8	12.1	18.9
3	20.5	20.2	18.3	22.0	22.5	11.8	20.2	17.5	21.1	18.3	17.5	21.8	12.1	16.0	10.3	9.6	12.9	13.8	12.2	4.3	15.2
4	18.5	19.7	21.3	19.4	18.8	10.1	17.0	12.5	11.5	14.2	11.6	13.8	12.8	17.2	10.4	10.0	13.1	14.6	9.0	6.4	18.9
5	17.0	19.1	16.7	17.8	15.3	10.9	18.5	13.0	12.7	13.8	13.1	14.8	12.1	20.0	18.8	17.8	19.0	21.0	23.3	12.1	18.8
6	19.4	18.9	19.0	20.2	22.8	9.8	21.4	9.9	9.6	13.2	12.5	11.4	10.7	16.5	13.2	15.1	17.4	17.5	13.5	13.9	15.6
7	18.5	18.2	20.4	21.0	18.3	10.8	21.2	7.5	10.2	10.0	10.1	10.7	4.3	18.2	17.8	17.6	19.3	18.9	18.0	11.2	23.0
8	12.1	12.6	14.8	14.2	10.9	6.1	17.4	7.4	7.9	12.2	11.3	8.6	3.9	14.2	17.3	14.3	20.2	18.8	20.0	13.1	25.6
9	5.8	6.0	9.8	10.1	7.3	5.2	16.2	8.2	12.2	11.9	11.6	12.3	6.3	19.0	22.6	22.7	19.7	23.1	30.5	15.7	25.8
10	12.0	13.2	14.2	12.7	12.4	5.4	20.5	14.0	15.3	14.2	14.7	18.7	8.7	15.6	17.0	15.7	20.0	19.0	17.0	13.8	19.8
11	12.8	14.0	13.0	14.0	18.2	6.7	19.2	17.0	18.0	19.0	18.4	18.7	11.2	20.0	19.6	17.6	22.4	16.9	23.5	16.2	24.5
12	16.0	16.8	15.6	16.0	17.8	5.2	15.0	20.7	21.0	23.0	19.3	18.1	13.8	20.2	22.0	23.4	24.5	23.0	30.0	18.8	24.8
13	17.0	19.2	17.2	18.2	23.4	8.4	18.0	14.0	12.8	16.4	14.9	18.1	13.6	17.0	14.0	14.0	16.5	15.4	21.3	15.7	23.2
14	18.9	20.0	19.0	20.0	23.3	10.9	20.0	12.0	12.9	12.3	12.5	11.8	10.8	16.2	15.0	16.0	17.9	16.9	17.4	9.8	23.8
15	20.0	20.4	21.6	22.2	25.6	11.7	20.2	9.0	10.4	9.5	10.5	15.3	5.8	11.2	14.1	14.0	17.9	17.5	15.6	11.2	26.2
16	14.5	15.1	15.4	15.5	17.9	10.9	19.5	16.2	14.9	8.2	10.4	20.8	3.2	13.2	15.7	16.9	20.2	16.1	16.2	12.0	24.2
17	10.0	12.1	12.2	12.0	11.3	4.8	16.2	9.0	9.9	9.1	9.2	12.7	6.3	12.2	18.9	20.0	22.9	18.5	18.8	16.2	24.5
18	8.6	7.9	12.8	9.5	10.3	5.8	19.4	8.4	9.5	11.5	9.2	10.6	7.9	13.8	16.7	17.5	19.3	18.0	16.3	13.5	20.5
19	13.7	10.2	14.6	15.3	14.3	8.3	12.2	12.7	12.9	13.8	15.1	11.5	7.7	17.2	14.2	15.7	17.1	15.7	12.7	9.3	24.2
20	11.1	10.4	12.4	13.1	11.4	6.4	19.8	15.9	19.1	19.0	18.6	21.9	13.7	19.2	19.2	22.0	21.7	22.0	24.8	13.2	26.5
21	10.6	9.5	12.3	13.5	21.8	5.6	14.2	18.8	22.4	19.0	20.0	23.0	12.4	20.2	24.0	26.0	24.8	26.9	32.5	19.0	26.0
22	10.0	9.3	12.3	12.1	10.5	4.8	12.2	18.3	19.5	20.0	19.7	18.3	10.9	20.2	25.2	25.6	27.0	25.8	23.7	20.6	26.4
23	13.1	15.2	12.6	14.5	14.8	6.4	12.6	16.0	17.0	17.4	17.7	12.4	10.6	24.0	23.0	24.9	24.2	23.1	25.3	22.1	27.4
24	14.3	14.5	12.5	14.0	15.5	9.2	15.0	16.8	20.7	19.6	18.8	19.0	13.1	23.0	22.0	22.3	24.4	21.6	20.3	17.3	20.4
25	18.2	16.5	15.2	21.0	22.1	9.0	13.0	19.0	21.9	21.7	20.7	23.6	12.6	25.2	12.4	15.9	17.3	15.4	13.0	13.9	26.0
26	11.0	12.1	10.7	12.4	12.8	5.9	13.6	21.0	25.2	20.9	23.0	26.9	14.2	23.8	16.1	19.3	19.0	17.5	21.5	12.4	26.0
27	10.9	10.2	12.8	12.1	11.3	9.9	16.0	23.0	24.0	25.2	25.0	23.1	17.3	25.2	18.1	21.3	19.8	20.5	19.6	14.9	24.8
28	16.2	16.0	18.2	18.5	16.0	8.9	15.2	19.8	21.0	23.7	19.6	18.8	14.7	27.2	19.6	22.8	21.8	19.5	19.1	11.2	24.0
29	17.8	17.3	16.2	21.0	21.3	11.6	18.2	17.6	15.2	19.0	18.8	17.9	15.9	26.2	20.0	22.9	21.7	21.5	23.6	16.8	25.4
30	23.2	22.3	23.0	25.1	25.7	17.2	20.8	22.8	23.5	26.6	22.5	27.2	15.7	27.2	21.0	24.0	23.1	23.7	26.5	16.9	26.0
31								17.2	18.9	22.0	18.8	19.8	13.4	19.2							
Mittel	14.9	15.2	15.7	16.6	17.1	8.6	17.4	15.4	16.6	16.9	16.5	17.6	11.0	19.1	17.6	18.5	20.0	19.4	20.1	13.8	23.4

Temperatur-Maxima 1926.

Tag	Juli Bern	Juli Neuchâtel	Juli Genf	Juli Basel	Juli Altdorf	Juli Bevers	Juli Lugano	August Bern	August Neuchâtel	August Genf	August Basel	August Altdorf	August Bevers	August Lugano	September Bern	September Neuchâtel	September Genf	September Basel	September Altdorf	September Bevers	September Lugano
1	19.9	23.8	22.0	21.0	24.5	16.2	26.2	19.3	23.2	21.3	21.4	25.4	17.4	28.6	26.6	29.2	28.0	29.8	29.8	21.2	27.0
2	20.9	24.8	22.5	21.5	19.4	17.2	27.0	21.0	25.0	23.4	21.8	21.6	18.4	29.2	22.5	26.1	24.6	24.7	25.0	20.4	26.5
3	22.0	26.5	24.8	23.9	23.5	20.7	29.0	21.9	25.6	23.8	23.5	23.5	20.4	28.2	24.1	27.9	28.0	26.1	24.6	17.9	28.4
4	21.4	20.0	24.0	23.8	23.5	18.5	30.0	20.9	22.6	20.3	23.1	17.0	10.9	20.2	22.9	27.5	25.4	26.1	24.4	21.7	26.8
5	23.7	24.8	26.8	25.3	23.6	19.9	27.0	20.2	23.4	22.3	21.0	19.8	15.4	23.2	20.9	24.2	22.9	26.2	22.2	16.8	28.2
6	19.1	21.1	20.2	21.2	22.5	15.6	26.2	21.4	24.0	22.1	22.0	22.2	17.2	28.0	23.0	25.9	25.2	25.1	27.4	19.3	28.4
7	14.1	15.5	16.1	17.7	18.4	17.2	18.2	17.3	17.6	21.0	17.9	18.8	15.3	21.2	23.2	25.1	24.9	23.4	23.8	20.6	30.5
8	14.6	14.5	17.8	16.2	18.5	18.2	24.6	11.4	12.1	19.1	15.3	13.5	8.7	24.2	22.2	26.1	24.2	22.8	25.0	19.4	30.6
9	16.3	18.6	19.2	18.1	16.5	14.8	28.0	18.3	20.0	19.2	20.5	21.8	16.0	23.2	23.1	27.7	23.4	23.9	28.9	20.7	29.4
10	18.8	20.8	23.0	20.5	17.6	17.9	28.2	23.8	23.2	27.3	24.5	28.5	18.2	26.5	26.1	27.6	28.7	27.3	23.6	17.7	28.2
11	20.1	21.9	21.9	22.0	20.7	14.2	27.4	17.2	17.0	19.0	19.2	19.0	18.0	22.0	26.1	28.2	28.8	28.1	29.9	20.1	28.4
12	20.0	22.9	21.3	23.6	27.3	13.7	26.0	19.0	20.2	22.3	21.2	18.7	15.1	26.2	25.4	26.5	28.2	27.2	25.4	20.8	27.0
13	23.2	25.2	23.5	26.8	30.7	18.4	27.2	21.8	23.1	21.6	23.6	28.0	18.4	26.4	18.6	19.5	23.0	18.7	19.4	20.2	27.2
14	20.3	27.9	28.0	29.0	25.3	18.9	27.6	24.5	24.8	25.8	27.6	28.0	22.6	27.4	19.2	22.8	21.0	20.7	25.4	19.3	28.4
15	25.8	26.9	26.0	29.9	30.4	18.7	29.0	25.5	28.6	26.9	28.2	31.4	23.6	29.8	22.0	22.2	22.2	22.5	25.7	18.4	27.2
16	24.8	25.2	25.8	26.5	24.7	18.7	31.0	27.2	28.7	26.0	29.1	29.4	24.7	30.2	21.1	24.8	23.5	21.7	22.4	19.3	29.0
17	25.4	27.9	26.8	28.5	29.3	23.1	32.0	25.7	26.8	28.8	27.5	24.4	22.4	30.5	21.6	26.1	22.8	23.2	25.7	19.4	28.0
18	29.7	30.2	26.3	31.3	35.5	23.3	32.2	24.3	26.3	28.1	25.5	24.3	22.2	31.2	25.2	26.6	23.3	26.6	28.0	20.8	27.8
19	29.0	30.1	30.9	30.6	31.0	24.4	31.2	24.5	27.3	27.8	23.9	24.7	23.3	29.8	24.9	26.9	24.8	26.9	27.5	22.1	28.8
20	21.7	21.8	24.9	24.0	21.9	17.2	30.5	24.6	26.9	28.3	24.6	24.9	21.6	29.5	24.4	27.5	24.8	26.8	26.5	20.3	29.0
21	21.0	22.9	24.4	22.9	21.5	18.9	30.5	27.9	29.0	30.2	27.6	31.6	22.3	29.4	23.8	27.8	25.2	25.6	24.7	20.3	27.2
22	20.0	21.7	22.2	22.4	22.6	16.9	30.5	25.5	27.9	27.9	25.5	25.4	26.0	31.2	23.2	26.7	24.0	21.2	22.4	18.4	27.4
23	23.7	26.1	24.8	27.0	32.8	20.6	29.6	21.0	27.1	23.1	22.1	21.2	16.3	31.2	17.8	24.3	21.1	17.8	18.5	14.8	26.0
24	28.0	27.8	31.2	31.1	34.8	23.5	30.6	23.2	25.9	23.6	24.8	30.0	20.6	27.9	15.3	15.5	17.9	16.7	19.2	15.6	26.0
25	20.9	20.8	26.8	23.1	21.8	19.5	27.0	25.9	27.0	25.1	28.0	32.2	23.8	29.4	20.0	20.1	23.8	20.5	20.2	13.0	25.0
26	21.3	24.9	25.0	21.4	25.0	21.6	30.2	28.1	29.2	31.4	29.7	30.0	24.8	30.0	14.3	15.2	18.1	15.2	15.8	12.0	19.5
27	16.7	16.7	20.0	18.4	17.5	19.9	26.2	20.5	25.3	24.7	22.4	18.9	21.9	31.0	15.3	17.3	17.3	16.7	19.2	12.4	20.2
28	14.8	19.1	18.0	17.5	17.3	7.7	23.0	19.5	24.3	22.3	22.5	19.1	19.9	27.8	14.8	16.8	17.0	15.9	14.6	8.1	21.2
29	13.0	13.7	18.1	15.0	13.3	10.6	22.4	22.3	24.1	22.0	24.1	27.4	20.5	31.2	13.4	18.0	16.0	15.5	13.4	4.6	22.6
30	17.2	18.1	21.2	18.5	13.6	10.3	27.8	25.6	27.7	25.0	28.5	29.5	22.3	27.8	12.9	16.2	15.6	14.9	14.0	7.9	24.2
31	18.4	22.0	20.3	19.3	22.7	12.1	28.2	27.8	29.4	26.6	29.2	31.3	22.3	27.4							
Mittel	21.0	22.7	23.4	23.2	23.5	17.7	27.9	22.5	24.6	24.4	24.1	24.5	19.7	27.7	21.1	23.9	23.1	22.6	23.1	17.5	26.9

Tag	Oktober Bern	Oktober Neuchâtel	Oktober Genf	Oktober Basel	Oktober Altdorf	Oktober Bevers	Oktober Lugano	November Bern	November Neuchâtel	November Genf	November Basel	November Altdorf	November Bevers	November Lugano	Dezember Bern	Dezember Neuchâtel	Dezember Genf	Dezember Basel	Dezember Altdorf	Dezember Bevers	Dezember Lugano
1	11.9	16.5	15.0	11.3	12.7	9.5	21.0	8.3	8.8	12.0	11.8	12.1	10.6	19.2	2.8	4.2	6.3	3.0	5.5	3.4	6.5
2	7.6	8.7	11.0	10.9	12.7	14.2	15.2	6.1	6.0	8.6	8.1	8.0	3.7	13.0	0.8	1.5	4.6	2.1	3.7	-0.4	10.0
3	11.0	12.1	13.8	14.5	15.3	15.5	24.0	8.1	7.9	10.1	9.6	8.1	7.9	14.0	1.2	2.0	3.2	2.6	2.7	-1.3	12.0
4	12.1	16.0	15.5	17.0	15.2	13.4	23.0	7.0	7.5	9.6	6.9	9.0	8.4	13.0	1.6	1.6	5.0	3.8	3.5	-1.8	14.0
5	15.9	17.9	16.9	16.1	16.2	15.4	23.5	7.3	7.6	9.5	9.4	9.0	9.1	14.2	0.6	2.2	3.0	2.3	1.4	-5.4	8.2
6	17.6	16.1	17.1	20.3	18.7	16.8	23.5	9.8	8.0	11.8	11.7	15.9	8.4	15.0	-0.1	1.0	2.3	0.9	2.2	-5.9	12.0
7	20.7	19.6	22.3	20.0	19.2	16.7	22.0	13.7	14.5	16.8	16.0	12.5	4.6	12.6	1.2	2.5	3.0	2.2	1.7	-4.4	10.2
8	18.3	19.2	20.7	19.2	19.3	12.3	16.5	8.1	8.8	9.5	11.1	16.4	6.7	12.0	1.1	1.2	3.0	2.9	1.9	1.0	14.0
9	16.9	16.5	17.8	20.4	18.8	10.9	16.5	11.0	14.0	14.9	12.7	9.9	6.1	13.0	2.5	5.0	3.8	4.7	3.2	5.1	11.2
10	13.3	14.0	16.6	19.3	13.3	12.3	21.0	9.7	12.5	11.1	13.4	20.2	7.0	15.4	6.1	8.3	7.0	7.5	5.7	4.2	10.2
11	15.4	17.7	18.6	14.4	15.8	11.4	22.6	8.9	4.3	8.9	12.1	15.8	6.9	13.5	0.6	1.2	3.1	4.4	1.8	0.0	8.4
12	17.0	14.5	18.1	17.9	14.1	12.7	20.2	7.2	6.8	9.8	8.8	19.6	3.4	9.6	-0.5	1.0	2.8	4.8	1.4	2.7	7.2
13	19.0	20.2	21.5	20.7	19.4	15.7	21.0	12.1	15.1	16.0	13.0	20.0	8.8	11.4	-1.0	0.3	0.0	4.5	3.1	-0.9	6.8
14	20.0	20.9	22.7	20.8	19.1	15.7	21.4	18.9	18.8	21.2	21.9	20.6	11.0	13.8	0.4	2.7	3.6	5.4	0.8	-0.7	7.8
15	21.1	21.1	22.8	21.7	19.9	13.9	21.0	14.7	17.5	20.0	14.6	14.7	10.6	16.0	3.1	3.4	4.8	5.4	3.0	0.8	9.0
16	21.4	21.0	22.8	20.7	18.4	15.3	22.4	13.0	8.4	12.4	12.9	12.7	8.9	15.0	2.0	5.5	5.4	2.8	3.3	-1.7	10.2
17	21.3	21.1	22.8	20.0	17.6	15.4	21.5	14.1	10.0	11.8	16.5	17.2	12.9	12.6	2.4	2.5	5.8	3.0	3.5	-1.3	8.0
18	7.8	13.0	14.2	11.4	10.2	10.3	21.5	13.9	10.6	12.0	17.2	19.5	7.2	12.0	3.8	3.2	4.2	4.0	3.2	-1.2	8.0
19	8.3	10.9	10.6	9.1	9.1	7.5	15.4	10.8	8.1	11.1	13.5	17.0	6.2	15.0	2.2	3.3	5.2	4.2	4.5	-4.5	11.2
20	9.7	10.9	11.3	9.5	10.0	6.2	14.6	8.8	10.1	14.2	11.3	15.8	3.6	14.0	3.9	5.6	6.5	5.7	6.0	-1.3	10.0
21	9.0	7.9	13.0	6.8	12.6	4.8	12.0	6.7	7.8	16.6	11.0	15.1	4.9	15.0	0.4	1.2	5.0	4.3	3.9	-4.2	8.0
22	11.3	11.9	18.6	9.6	12.7	9.4	11.8	3.8	5.2	6.8	7.1	7.8	1.7	15.0	-1.2	0.3	1.2	0.7	-0.3	-13.1	7.2
23	6.9	7.1	13.7	4.6	9.7	10.0	17.0	7.1	9.1	10.8	11.1	8.5	1.3	10.4	-2.7	-1.8	-0.6	1.5	-3.0	-13.2	6.6
24	6.1	6.2	7.5	7.9	8.3	3.8	18.6	5.5	7.1	7.4	8.7	6.9	-1.2	11.2	-7.0	-6.5	-3.8	-3.4	-4.1	-9.2	1.0
25	10.0	11.1	13.6	13.8	11.9	2.9	13.0	3.0	6.4	7.4	6.6	5.2	-4.4	11.2	-7.0	-6.0	-4.2	-5.5	-2.8	-7.3	2.4
26	4.8	6.8	9.1	8.0	6.5	2.8	10.4	1.9	3.1	4.4	4.2	4.5	-4.4	10.2	-6.7	-6.9	-4.6	-4.8	-2.7	-10.2	5.0
27	6.7	9.1	8.1	9.0	8.2	3.4	14.0	3.0	3.9	5.1	4.7	2.9	-5.6	8.8	-5.5	-4.7	-3.0	-2.4	-2.6	-9.9	4.8
28	6.1	4.9	5.8	6.0	16.8	3.6	8.4	3.1	4.2	8.7	3.7	5.8	-3.0	8.0	-0.6	-0.7	-1.8	-0.8	0.4	0.1	7.4
29	9.5	8.9	11.1	10.3	19.6	5.2	9.0	1.1	1.9	6.0	5.4	12.1	-3.6	7.0	2.0	3.0	3.0	3.0	3.5	4.4	17.5
30	12.0	11.6	11.3	12.0	19.8	6.1	12.0	3.1	4.2	5.3	4.6	13.7	2.7	5.4	3.5	4.7	0.6	5.2	4.2	2.0	18.8
31	14.6	13.9	14.9	16.5	20.1	8.6	21.4								3.3	0.0	-0.3	3.4	4.5	2.5	10.0
Mittel	13.0	13.8	15.5	14.2	14.9	10.4	17.9	8.3	8.6	11.0	10.7	12.6	4.7	12.5	0.5	1.3	2.4	2.5	2.0	-2.0	9.2

Resultate der Aufzeichnungen der autographischen Apparate für Luftdruck, Temperatur, Richtung und Geschwindigkeit des Windes

auf den Stationen: Zürich und Säntis

im Jahre 1926.

In den nachstehenden Tabellen folgen die stündlichen Werte einiger meteorologischen Elemente für Zürich und Säntis. — Auf beiden Stationen werden die Temperaturen durch Richard'sche Thermographen, die Aufzeichnungen der Windrichtung und Windgeschwindigkeit durch Anemographen von Beckley, in Zürich die Daten für Luftdruck durch einen Sprung-Fuess'schen, auf dem Säntis durch einen Richard'schen Barographen erhalten. Die Stundenzählung ist auch hier von 0—24 durchgeführt. — Die Drucklegung der Registrierungen von Bern wurde 1919 sistiert und unterbleibt bis auf weiteres.

Januar 1926. **Stündliche Lufttemperaturen.** $h_t^* = 1.8^m$. Zürich.

Tag	1³⁰	2³⁰	3³⁰	4³⁰	5³⁰	6³⁰	7³⁰	8³⁰	9³⁰	10³⁰	11³⁰	12³⁰	13³⁰	14³⁰	15³⁰	16³⁰	17³⁰	18³⁰	19³⁰	20³⁰	21³⁰	22³⁰	23³⁰	0³⁰	Tagesmittel
1	7.7	6.3	6.3	6.3	6.4	6.4	5.0	5.7	6.6	7.0	8.0	9.1	9.4	9.4	8.8	7.3	7.8	4.5	4.9	4.8	4.6	4.6	4.8	4.2	6.45
2	3.9	3.7	3.9	4.0	3.2	3.7	4.0	4.6	4.4	4.4	6.1	8.3	8.2	8.3	8.8	8.6	7.4	6.8	6.1	8.5	8.0	8.1	7.8	8.0	6.20
3	7.5	6.9	6.8	6.5	6.4	6.5	6.6	6.3	6.2	5.9	6.1	7.8	7.5	7.0	6.9	6.6	6.3	6.3	6.0	4.7	4.4	2.7	3.2	4.1	6.05
4	4.5	4.4	4.2	4.0	3.3	3.5	3.9	3.7	3.7	4.2	4.6	5.6	7.4	6.2	5.6	5.0	4.6	4.4	4.6	4.4	4.5	4.6	4.5	4.3	4.57
5	3.7	2.9	2.6	2.2	2.2	2.4	2.6	2.8	2.7	3.0	3.5	4.5	4.7	4.7	4.9	4.7	4.3	4.5	4.5	4.6	4.4	4.6	4.3	4.2	3.73
6	4.0	4.1	4.1	4.1	4.0	4.1	4.0	3.8	3.9	4.0	5.1	6.2	6.0	5.6	5.8	5.0	4.7	4.6	4.6	4.4	4.3	4.3	4.5	5.0	4.57
7	4.4	4.5	4.7	5.0	5.8	5.6	5.7	6.1	6.2	6.6	7.2	6.7	9.2	9.1	7.7	6.3	5.4	5.2	5.1	6.3	6.7	5.4	3.3	3.4	5.90
8	3.4	3.4	3.4	3.1	3.0	3.4	3.3	3.3	2.4	2.8	3.3	5.5	4.8	5.3	4.0	3.5	2.2	1.8	0.8	0.4	0.0	−0.2	−0.6	−0.8	2.54
9	−1.1	−1.5	−1.6	−1.8	−2.0	−1.7	−2.4	−2.1	−0.7	0.9	2.9	3.5	4.4	4.8	3.4	2.5	1.1	0.0	−0.6	−0.9	−1.4	−1.7	−2.0	−2.2	−0.01
10	−2.5	−2.8	−3.0	−3.2	−3.7	−4.0	−4.1	−4.2	−3.2	−1.2	0.4	2.5	3.2	3.7	2.8	1.9	−0.3	−1.1	−1.5	−2.1	−2.2	−2.5	−3.0	−3.3	−1.89
11	−3.6	−4.0	−4.1	−4.3	−4.4	−5.0	−5.4	−5.5	−4.6	−2.6	−0.6	1.2	1.4	2.1	0.6	−0.3	1.0	−1.1	−1.5	−2.0	−1.8	−1.7	−1.5	−1.4	−2.05
12	−1.2	−1.1	−1.0	−0.9	−1.6	−2.4	−4.0	−5.2	−5.1	−4.2	−3.3	−2.2	−2.4	−2.6	−4.1	*−5.3	−7.2	*−8.0	*−8.3	*−9.3	−9.6	*−10.1	*−10.7	*−11.3	−5.05
13	*−11.4	*−11.5	*−11.5	*−11.5	*−11.7	*−12.1	−12.3	−12.1	−12.1	−10.8	−10.5	−9.2	−8.6	−8.9	−9.7	−10.0	−10.6	−10.7	−10.8	−10.7	−11.0	−11.0	−11.0	−11.0	−10.86
14	−10.6	−10.2	−10.4	−10.4	−10.4	−10.3	−9.9	−9.7	−9.3	−9.0	−8.2	−5.9	−4.8	−4.0	−4.1	−4.7	−5.7	−5.7	−5.6	−6.7	−7.0	−7.5	−8.0	−7.6	−7.74
15	−7.8	−7.5	−7.0	−6.6	−6.5	−6.4	−6.2	−6.7	−6.8	−6.6	−6.6	−6.8	−7.0	−7.0	−6.9	−7.1	−7.8	−7.8	−7.5	−7.2	−6.8	−6.4	−6.2	−6.0	−6.88
16	−5.9	−6.0	−7.4	−8.4	−8.0	−8.7	−8.4	−7.6	−7.2	−5.8	−5.9	−5.4	−4.7	−4.6	−4.0	−4.6	−4.7	−4.5	−4.5	−4.4	−4.4	−4.8	−4.9	−5.3	−5.84
17	−5.4	−5.3	−4.8	−4.9	−4.5	−4.3	−4.0	−4.0	−2.7	−1.0	0.8	3.1	−0.6	−1.1	−1.5	−2.3	−2.3	−2.7	−2.9	−2.8	−2.7	−2.6	−2.3	−2.1	−2.62
18	−1.9	−1.5	−0.7	−0.9	−0.3	−0.5	−0.2	−0.6	−0.9	−0.9	−0.4	−1.4	−0.8	−0.9	−0.9	−1.1	−0.8	−0.7	−0.9	−1.1	−0.8	−0.6	−1.0	−2.6	−0.93
19	−2.4	−2.4	−2.6	−2.4	−2.4	−2.3	−2.1	−2.1	−1.7	−0.8	−0.8	−1.3	−0.8	−0.7	−0.3	−0.3	0.6	1.5	2.9	2.5	2.5	1.7	2.3	3.1	−0.35
20	2.8	2.0	2.0	2.1	2.4	2.4	1.4	0.9	2.4	2.6	3.1	2.3	2.0	3.0	3.2	2.0	1.3	1.1	1.0	0.9	0.6	0.5	0.5	0.3	1.78
21	0.5	0.2	−0.1	−0.8	−1.8	−1.3	−1.6	−2.7	−1.8	−0.8	1.5	0.8	−0.3	0.2	−0.3	−0.8	−1.2	−1.9	−2.0	−2.0	−2.0	−2.0	−2.3	−2.2	−1.03
22	−2.1	−2.1	−2.4	−2.5	−2.5	−2.4	−2.4	−2.5	−2.2	−1.9	−1.3	−1.0	−0.1	−0.2	0.0	−0.4	−0.8	−0.9	−1.2	−1.6	−2.0	−2.1	−2.0	−1.9	−1.60
23	−2.0	−2.1	−2.5	−2.7	−3.8	−3.9	−4.1	−4.0	−2.1	−1.0	0.3	1.5	3.1	3.7	2.8	0.7	−1.5	−2.1	−2.3	−3.4	−4.2	−4.7	−4.6	−3.4	−1.76
24	−3.5	−3.1	−2.5	−2.5	−2.3	−2.0	−1.5	−1.4	−0.6	−0.9	0.7	1.1	2.0	2.6	1.5	1.2	1.2	1.2	1.2	1.3	1.4	1.0	0.9	0.2	−0.12
25	0.4	0.9	1.0	0.5	0.2	−0.1	−1.4	−1.7	−0.5	0.4	5.1	7.6	7.4	6.4	5.3	4.1	2.8	2.9	1.9	1.2	0.2	0.0	−0.4	−0.4	1.83
26	−0.5	−0.1	0.0	0.1	0.4	0.1	0.6	0.9	2.4	2.7	3.9	3.5	4.8	4.8	4.5	3.9	3.8	2.9	2.3	1.7	1.7	1.6	1.5	1.6	2.05
27	0.9	0.7	0.2	−0.1	−0.4	−0.6	−0.8	−0.6	−0.4	−0.1	1.5	3.2	4.0	4.1	4.2	3.5	2.2	1.6	1.0	0.6	0.2	0.6	0.0	2.6	1.17
28	1.6	0.7	0.7	1.1	1.6	1.2	0.8	1.1	2.1	3.1	4.9	5.8	6.9	6.2	5.8	4.7	2.8	1.9	1.9	1.9	1.2	0.5	0.5	0.6	2.48
29	0.7	0.8	0.7	0.5	0.5	−0.1	−0.1	0.3	1.4	4.3	5.7	4.7	5.4	4.5	4.4	4.8	4.9	4.8	4.9	3.9	2.3	1.6	2.7	2.8	2.77
30	2.3	1.9	2.3	1.9	1.7	1.8	1.4	1.4	2.0	4.9	7.1	8.3	8.2	8.5	7.9	6.1	3.6	2.1	1.9	2.3	2.1	1.9	1.6	1.5	3.53
31	1.1	1.1	1.2	1.7	1.0	1.1	1.2	1.3	2.0	3.7	4.0	5.7	5.8	5.2	4.4	4.1	3.0	2.8	2.9	1.9	1.5	1.2	0.7	0.5	2.46
M.	−0.40	−0.54	−0.56	−0.67	−0.78	−0.84	−0.98	−.098	−0.43	0.42	1.55	2.43	2.77	2.75	2.27	1.60	0.89	0.43	0.29	0.07	−0.17	−0.42	−0.56	−0.49	0.32

Februar 1926. Zürich.

Tag	1³⁰	2³⁰	3³⁰	4³⁰	5³⁰	6³⁰	7³⁰	8³⁰	9³⁰	10³⁰	11³⁰	12³⁰	13³⁰	14³⁰	15³⁰	16³⁰	17³⁰	18³⁰	19³⁰	20³⁰	21³⁰	22³⁰	23³⁰	0³⁰	Tagesmittel
1	1.8	0.5	−0.5	−0.6	−1.1	−1.2	−1.0	−0.4	0.4	1.0	1.8	2.2	3.1	3.3	3.4	3.2	2.8	2.7	2.2	2.2	2.1	2.2	2.2	2.3	1.42
2	1.7	1.6	1.5	1.3	1.2	1.6	1.3	1.8	2.1	2.9	3.9	6.1	5.8	6.6	6.6	5.4	4.7	4.3	3.3	3.0	2.9	2.4	2.1	1.9	3.17
3	1.8	0.6	1.1	0.3	0.2	0.3	0.3	0.8	1.8	2.8	3.8	5.7	5.8	9.4	9.5	7.7	7.0	6.5	6.1	4.8	4.2	5.8	6.6	6.2	4.18
4	5.2	5.1	5.6	4.5	4.1	4.2	4.2	4.1	4.6	7.6	8.4	7.5	7.4	8.1	8.2	7.6	7.2	6.2	5.9	5.4	5.1	4.6	4.0	4.0	5.78
5	4.1	4.4	3.9	3.9	4.1	4.4	4.0	4.0	4.2	5.2	5.8	8.5	11.3	11.5	10.7	10.3	8.7	7.1	6.8	6.1	5.4	4.9	4.1	3.3	6.11
6	3.0	2.8	2.5	2.0	1.8	1.6	0.6	0.7	3.3	5.0	7.8	10.1	8.9	8.7	9.1	8.2	6.9	5.0	4.0	3.3	3.4	3.3	3.8	2.9	4.55
7	3.0	2.9	5.7	6.6	7.2	6.4	4.8	5.3	6.9	8.1	8.3	8.6	10.7	8.9	8.1	8.0	7.7	6.9	7.7	6.9	6.5	5.9	5.4	5.2	6.74
8	5.1	5.8	5.2	5.7	5.6	5.2	5.0	4.6	4.7	7.9	9.4	10.2	9.3	8.9	9.1	8.9	7.4	7.4	7.0	6.7	5.6	3.7	2.9	2.4	6.40
9	1.7	1.4	1.0	0.9	1.0	0.9	0.8	1.1	1.2	2.7	3.1	4.8	4.8	4.1	5.0	5.0	4.8	4.4	4.3	4.2	4.1	4.0	3.9	3.6	3.08
10	3.4	3.8	3.6	3.7	3.6	3.1	3.2	4.2	4.2	5.4	6.6	8.2	8.9	8.9	8.6	7.4	7.0	6.4	6.0	5.6	4.8	4.6	4.4	3.9	5.40
11	3.9	3.6	3.7	3.7	3.4	3.3	3.3	3.4	3.9	5.5	7.5	9.7	9.4	9.2	9.4	9.5	8.5	7.7	7.6	7.0	6.6	6.2	6.1	5.9	6.17
12	5.6	5.5	4.9	4.8	5.0	4.8	4.8	5.1	5.2	5.6	5.7	6.2	6.4	6.0	5.6	5.8	5.6	4.5	4.2	4.4	4.4	3.9	3.3	3.2	5.02
13	3.1	3.0	2.7	3.2	3.2	3.3	3.0	2.4	3.9	5.3	8.6	10.3	11.0	11.3	10.8	10.5	8.7	6.2	5.4	5.4	4.2	3.4	2.6	2.1	5.57
14	1.8	1.5	1.0	0.9	0.7	0.0	0.1	0.8	2.2	4.6	7.3	9.1	10.1	9.9	9.7	9.3	8.1	5.7	4.4	3.9	3.0	2.2	1.8	1.2	4.14
15	1.6	0.9	0.7	0.1	−0.2	−0.1	−0.7	−0.5	0.0	0.6	1.0	1.9	4.8	5.7	4.7	4.9	3.5	1.9	0.9	0.5	0.2	0.0	0.4	0.4	1.36
16	0.5	0.6	0.5	0.6	0.8	1.2	1.4	2.1	2.8	3.9	4.6	5.2	4.7	4.5	5.7	6.3	6.2	5.8	5.5	4.1	3.4	3.0	3.5	3.0	3.33
17	3.1	3.7	3.7	3.3	3.2	4.1	4.4	4.2	6.1	6.4	6.4	6.6	7.0	7.1	7.8	8.1	7.8	7.4	6.7	6.3	6.8	6.9	7.1	6.8	5.88
18	7.2	7.5	8.0	8.7	7.6	6.6	5.9	5.7	5.9	5.6	6.3	5.6	6.9	7.9	6.8	8.0	8.0	7.1	7.1	6.8	6.0	5.7	5.6	5.4	6.75
19	5.6	4.8	4.8	4.9	5.1	5.3	5.4	5.9	4.4	5.2	8.3	9.2	10.1	10.4	10.8	10.6	10.3	9.9	10.0	9.9	9.5	9.3	9.2	8.9	7.80
20	8.6	8.6	8.4	8.3	8.2	8.2	8.2	7.9	8.8	9.6	10.2	10.7	11.4	11.2	11.7	10.9	9.8	7.6	5.9	5.1	4.6	3.5	2.8	2.6	8.03
21	2.2	1.4	1.4	1.0	0.6	0.2	−0.4	−0.1	0.7	3.8	8.0	10.6	12.7	12.4	13.0	12.2	10.8	8.4	7.0	6.6	6.6	4.7	5.3	4.0	5.55
22	3.3	3.5	3.3	3.5	3.3	3.2	3.3	4.7	5.4	7.4	11.4	9.8	9.4	11.6	10.3	8.3	7.8	7.1	7.1	7.0	6.8	6.5	6.1	6.0	6.52
23	5.8	5.8	5.2	4.4	4.8	3.8	3.4	4.0	4.9	5.0	5.8	6.2	8.2	10.9	10.7	10.9	9.9	7.3	6.7	6.6	6.4	5.9	5.8	5.8	6.43
24	5.8	5.6	5.7	5.4	5.3	5.2	4.5	5.3	6.4	7.9	11.0	11.5	12.0	13.9	14.2	13.0	12.0	9.5	7.6	6.7	5.6	5.6	4.9	4.5	7.88
25	3.4	3.3	2.7	2.1	1.7	1.6	1.4	1.5	2.0	3.1	4.3	9.4	11.6	12.4	12.6	12.4	10.7	9.1	8.5	7.6	7.0	6.3	5.0	4.2	5.99
26	3.4	2.5	1.9	1.9	1.8	1.9	3.0	3.3	3.8	4.4	4.8	5.0	5.4	5.9	5.9	5.7	5.7	5.3	5.3	5.1	5.0	4.9	4.8	4.8	4.23
27	4.8	4.7	4.4	4.2	4.3	4.1	4.2	4.2	4.4	4.9	5.9	8.3	9.3	9.7	10.0	10.2	8.8	6.3	5.6	5.4	5.5	5.2	5.5	5.2	6.05
28	5.2	4.7	4.5	4.3	4.8	5.8	5.2	5.6	7.3	7.7	8.6	7.6	7.4	7.4	7.3	7.2	6.9	6.5	6.1	5.9	5.9	5.6	5.4	5.4	6.18
M.	3.76	3.57	3.47	3.34	3.26	3.18	3.00	3.28	3.98	5.18	6.59	7.67	8.33	8.78	8.74	8.41	7.62	6.44	5.89	5.46	5.06	4.65	4.45	4.11	5.34

*) h_t = Höhe des Thermographen, über dem Erdboden.

März 1926 — Stündliche Lufttemperaturen. — $h_t = 1.8^m$. — Zürich.

Tag	1³⁰	2³⁰	3³⁰	4³⁰	5³⁰	6³⁰	7³⁰	8³⁰	9³⁰	10³⁰	11³⁰	12³⁰	13³⁰	14³⁰	15³⁰	16³⁰	17³⁰	18³⁰	19³⁰	20³⁰	21³⁰	22³⁰	23³⁰	0³⁰	Tagesmittel
1	5.4	5.3	5.2	5.3	5.3	5.6	5.6	5.3	5.3	6.1	7.5	7.6	7.8	7.7	7.1	7.1	6.9	6.4	6.1	5.9	5.8	5.7	5.4	5.2	6.11
2	5.1	5.0	4.8	4.6	4.4	4.4	4.6	4.8	5.7	6.8	6.3	7.2	8.2	8.8	8.3	8.1	7.9	7.2	6.8	6.0	6.0	5.2	4.5	4.2	6.04
3	4.1	4.1	3.5	2.8	2.5	2.2	2.2	2.9	5.0	8.4	10.0	11.4	13.0	14.2	14.2	14.1	13.0	10.9	8.7	9.3	9.0	8.8	9.1	8.8	8.01
4	8.5	8.2	8.0	6.9	6.0	5.6	5.8	6.9	7.3	7.7	9.2	10.4	10.5	12.0	10.0	9.7	8.7	8.2	7.7	8.0	1.9	0.9	2.4	4.0	7.27
5	2.3	2.1	0.9	1.0	0.9	0.9	−0.2	−0.5	−0.5	−0.8	−0.2	0.2	1.8	2.9	3.0	2.1	0.7	0.2	0.2	0.2	0.4	0.3	−1.3	−2.9	0.57
6	−3.1	−2.6	−1.8	−2.0	−1.6	−1.0	−0.2	0.5	0.9	1.3	1.8	2.4	1.7	1.0	0.9	1.0	0.9	1.4	2.2	2.6	2.7	2.9	3.6	3.9	0.81
7	4.2	4.4	4.8	4.9	4.9	4.8	5.1	5.0	5.4	6.0	6.8	6.9	7.1	7.0	7.3	8.2	8.5	8.0	7.1	6.8	6.8	7.3	6.7	7.0	6.29
8	7.0	7.1	7.0	7.2	7.4	7.4	7.6	7.8	7.9	8.0	7.9	7.9	8.0	8.4	9.5	9.0	8.6	8.2	7.7	7.6	6.8	6.5	6.3	6.4	7.68
9	5.9	6.0	5.7	5.3	5.5	5.4	5.4	6.0	8.0	9.9	9.8	10.7	13.4	13.4	12.7	13.0	12.6	9.1	7.8	7.1	7.5	7.7	7.4	7.6	8.45
10	7.1	7.0	6.6	6.3	4.1	3.9	3.4	2.8	3.0	4.0	4.5	0.6	5.4	3.6	6.0	4.4	2.0	0.5	0.9	1.0	1.2	1.3	1.8	1.3	3.47
11	0.3	0.7	0.5	0.3	0.0	−0.8	−0.6	0.6	1.5	2.6	2.9	3.2	4.7	5.3	5.5	5.1	4.5	4.2	4.2	4.0	3.8	2.8	1.3	2.2	2.47
12	2.1	2.4	2.9	2.7	3.2	3.4	3.7	4.0	4.7	6.1	5.7	6.0	6.4	6.8	7.6	7.2	6.7	6.4	5.7	5.8	4.2	4.3	3.9	3.0	4.79
13	2.5	1.7	1.3	0.7	1.3	1.3	2.0	3.0	3.2	5.7	8.2	6.9	9.3	8.1	7.6	8.3	7.9	7.3	7.1	7.0	6.8	6.6	6.3	6.0	5.25
14	5.8	5.7	5.7	5.4	5.2	5.1	5.2	6.2	6.6	7.0	8.0	8.6	8.6	8.6	9.0	9.1	8.6	6.5	5.6	4.9	3.4	3.3	2.5	1.5	6.09
15	1.0	0.6	0.7	0.7	0.4	1.1	1.0	1.9	3.1	5.4	6.1	7.2	9.2	7.7	8.8	7.6	7.1	6.2	5.0	3.9	3.4	3.3	3.2	3.3	4.08
16	3.5	2.2	2.3	1.9	3.2	3.1	3.2	4.0	5.9	8.0	6.9	7.2	7.4	7.5	7.4	7.3	6.7	4.8	4.4	3.9	3.5	3.0	2.7	2.1	4.67
17	1.7	1.5	1.2	0.8	0.8	0.8	0.6	1.2	3.3	5.2	5.4	5.2	7.2	9.5	9.5	9.0	8.1	6.0	4.6	3.5	2.6	2.0	1.8	1.5	3.88
18	1.3	1.4	1.1	1.6	1.8	1.6	2.2	2.8	4.1	5.1	6.2	6.7	8.4	9.0	8.9	9.5	8.1	7.1	6.0	5.5	5.0	4.9	4.0	3.4	4.82
19	3.2	1.9	1.9	0.1	−0.4	−0.7	−0.7	0.2	2.1	5.6	7.8	9.4	10.0	8.2	8.8	9.1	8.4	6.4	5.9	5.0	4.6	3.1	3.3	2.8	4.42
20	1.5	0.4	0.1	−0.4	−0.2	−0.3	0.5	1.6	3.0	6.4	7.3	8.3	8.9	7.9	7.4	7.0	6.5	4.9	3.9	4.5	2.8	2.3	2.0	1.8	3.67
21	1.6	1.1	0.8	0.2	−0.2	−0.3	−0.5	−0.3	−0.4	1.6	0.9	1.1	1.5	1.3	0.8	0.2	0.0	−0.4	−0.7	−0.8	−0.8	−0.8	−0.9	−1.0	0.15
22	−1.0	−1.2	−1.3	−1.4	−1.4	−1.6	−1.6	−1.2	−0.4	0.8	0.4	2.9	1.8	2.5	2.4	2.0	1.4	0.9	0.6	0.5	0.3	0.3	0.2	0.2	0.25
23	0.2	0.2	0.1	0.0	0.0	−0.2	−0.2	0.8	1.3	2.0	1.6	3.4	3.5	3.3	4.0	3.8	3.5	2.8	2.3	2.1	1.8	1.7	1.7	1.7	1.72
24	1.6	1.3	1.2	1.2	1.1	0.8	1.0	1.4	2.6	3.7	6.0	7.1	7.5	9.0	8.9	8.7	8.4	6.9	4.9	3.9	3.1	1.8	1.0	0.7	3.91
25	0.4	0.0	−0.2	−0.3	−0.3	−0.4	−0.1	1.0	3.8	6.3	10.6	12.5	14.6	15.0	15.1	14.3	13.2	10.8	10.0	8.1	7.6	6.4	5.4	4.1	6.58
26	4.1	3.1	2.7	2.1	1.6	1.1	1.8	3.7	7.3	8.4	10.8	12.8	13.9	14.9	15.9	15.5	13.5	9.0	7.3	6.5	6.6	6.3	5.8	5.0	7.49
27	4.0	3.5	3.1	2.4	2.5	2.0	1.6	1.7	3.9	6.0	8.3	7.9	7.5	7.0	6.8	5.5	5.3	5.0	4.3	3.7	3.0	2.9	2.6	2.6	4.80
28	3.1	3.4	3.6	3.6	3.3	3.3	3.9	4.0	4.9	5.1	6.2	8.7	10.5	9.8	8.6	8.2	8.0	7.7	7.0	6.9	7.4	7.0	6.6	7.1	6.15
29	7.1	6.9	6.8	6.0	6.3	6.5	7.0	8.0	11.0	14.3	15.8	18.2	16.7	16.4	16.2	15.2	15.1	13.4	12.5	12.4	12.0	11.0	10.4	10.4	11.48
30	10.1	10.0	9.3	9.2	8.8	8.6	9.0	11.1	11.2	14.7	15.7	16.9	17.6	18.6	16.7	11.5	11.5	11.3	10.3	10.1	10.6	10.0	9.9	9.7	11.77
31	9.2	9.1	9.0	9.1	9.0	8.9	9.6	10.1	10.1	9.9	10.0	10.1	10.7	11.1	11.6	12.3	11.5	11.1	10.4	10.1	10.0	10.0	10.0	8.8	10.07
M.	3.56	3.31	3.15	2.84	2.76	2.66	2.88	3.44	4.54	6.04	6.92	7.60	8.48	8.60	8.60	8.17	7.54	6.40	5.69	5.35	4.88	4.49	4.18	3.95	5.25

April 1926. — Zürich.

Tag	1³⁰	2³⁰	3³⁰	4³⁰	5³⁰	6³⁰	7³⁰	8³⁰	9³⁰	10³⁰	11³⁰	12³⁰	13³⁰	14³⁰	15³⁰	16³⁰	17³⁰	18³⁰	19³⁰	20³⁰	21³⁰	22³⁰	23³⁰	0³⁰	Tagesmittel
1	10.0	10.0	9.9	9.8	9.5	9.0	9.2	9.5	11.2	12.8	14.1	15.7	17.0	18.8	18.4	18.1	17.9	16.5	13.8	12.7	12.4	12.8	11.3	10.0	12.93
2	9.1	8.6	8.0	7.3	7.1	6.5	7.0	9.1	12.2	15.4	17.4	19.5	20.8	21.8	21.5	20.9	20.5	19.0	15.9	14.3	13.0	12.1	11.4	10.9	13.72
3	10.0	9.4	8.9	8.3	8.2	7.8	8.6	11.0	13.8	15.5	17.8	20.5	22.4	22.8	22.1	21.6	19.3	17.7	16.2	15.2	13.7	12.0	11.6	10.4	14.37
4	8.6	8.1	7.6	6.9	6.8	6.3	7.8	9.7	12.0	15.9	17.3	18.3	18.8	19.3	18.4	18.2	17.2	16.2	15.3	13.3	12.6	12.4	12.9	12.7	13.03
5	12.1	11.8	10.6	10.9	10.8	10.1	9.4	8.7	8.9	9.8	10.6	14.0	15.3	15.8	14.1	13.8	13.4	12.0	11.0	10.9	10.5	10.0	9.2	8.6	11.35
6	8.0	7.3	7.0	6.3	5.8	5.7	6.3	7.1	9.9	13.1	14.7	15.8	18.0	18.8	19.7	20.0	19.2	17.0	13.8	12.2	11.0	10.8	10.3	9.5	11.97
7	9.5	8.7	8.4	8.0	7.3	6.5	7.2	10.3	13.9	18.1	18.9	21.1	20.3	19.6	18.7	18.6	18.5	14.9	13.9	12.7	12.3	12.3	12.2	12.0	13.50
8	11.6	11.3	10.5	9.9	9.5	9.4	9.8	9.8	10.7	10.9	9.9	13.4	11.9	13.8	13.7	12.6	11.4	10.4	8.8	8.6	7.8	7.8	7.8	7.3	10.36
9	5.4	4.7	4.9	4.8	4.2	3.4	3.3	4.4	6.4	4.7	5.5	5.2	5.8	4.9	5.1	8.8	7.3	5.3	4.4	4.2	4.1	4.1	4.1	4.0	4.98
10	3.3	3.5	3.8	3.8	3.9	4.2	5.2	5.4	7.2	7.7	8.0	9.9	11.2	11.4	11.2	10.5	10.4	9.6	8.7	8.0	7.9	6.9	6.9	5.4	7.25
11	5.8	5.5	5.5	5.3	5.2	5.1	5.5	7.1	10.1	10.8	11.2	11.9	13.2	13.1	13.4	12.9	11.8	9.9	8.7	7.5	6.9	6.4	5.5	4.4	8.45
12	4.2	3.8	3.1	2.5	1.5	1.3	2.2	4.4	7.7	9.8	13.0	13.1	15.8	16.2	16.9	16.6	16.4	14.4	12.2	11.0	9.6	8.4	7.6	6.4	9.09
13	5.6	4.7	4.4	3.7	3.5	3.4	4.2	6.7	9.8	13.0	15.5	16.5	18.0	17.8	18.2	18.0	17.5	16.0	12.4	10.5	10.3	8.9	7.9	7.1	10.57
14	6.8	5.7	5.2	4.3	4.0	3.7	5.2	7.7	11.2	15.4	17.7	18.5	19.7	19.7	19.6	19.5	19.4	17.2	13.2	11.2	9.5	9.3	8.5	7.2	11.64
15	6.2	6.2	5.4	4.9	4.4	4.4	5.2	8.8	12.4	17.1	18.7	20.3	20.1	21.1	21.5	21.7	20.8	19.2	14.9	13.3	13.0	11.3	10.8	10.2	13.00
16	11.6	11.6	9.5	8.8	8.4	8.6	9.8	11.9	13.4	16.1	16.4	17.4	17.2	17.0	16.7	13.7	11.3	10.4	10.0	9.3	7.9	7.5	7.4	7.1	11.62
17	6.1	5.4	4.5	4.3	4.1	3.8	4.2	5.1	5.4	6.9	8.9	8.8	10.6	10.3	11.1	9.9	8.9	8.1	7.8	6.1	5.3	5.1	4.8	4.7	6.68
18	4.8	3.2	2.3	2.1	2.4	2.8	4.1	4.9	5.4	6.3	6.8	7.8	8.5	7.7	6.6	6.7	6.8	6.3	6.3	6.8	6.4	6.4	6.4	6.2	5.62
19	6.2	6.2	6.0	5.5	5.6	7.3	8.2	9.8	9.8	9.8	12.9	15.9	16.8	15.1	10.8	7.0	6.9	7.0	6.2	6.1	5.9	5.8	5.7	5.6	8.42
20	5.6	5.4	5.0	5.0	4.9	5.0	5.7	7.5	6.5	8.3	7.1	9.5	9.4	10.4	10.1	12.4	11.0	9.1	8.8	8.0	6.1	5.3	5.5	5.9	7.40
21	5.8	5.9	6.0	5.6	5.5	6.0	6.1	6.5	6.0	9.3	9.5	10.3	11.4	11.6	12.6	12.9	12.1	9.1	7.4	6.4	5.6	5.4	5.4	4.7	7.80
22	3.4	2.7	2.4	2.8	2.9	2.8	6.0	6.7	8.3	9.9	10.9	8.7	10.9	10.6	9.6	9.1	8.0	8.9	7.6	7.4	6.3	5.4	4.7	4.2	6.68
23	3.9	3.5	3.3	3.2	3.4	3.8	5.5	6.3	7.9	10.2	10.9	11.1	11.6	12.1	12.1	12.1	11.6	10.6	9.8	9.3	8.9	8.8	8.5	8.0	8.18
24	7.7	7.4	7.1	6.9	6.8	6.7	6.9	6.8	8.0	8.8	11.9	13.0	14.6	15.4	15.8	14.5	13.6	12.7	12.3	12.3	12.3	12.3	12.3	12.3	10.77
25	12.2	11.7	11.5	11.3	10.7	11.0	11.7	13.1	15.5	19.5	20.3	22.1	22.7	23.9	20.1	19.5	19.1	18.0	15.4	14.1	12.4	10.3	9.4	8.9	15.18
26	8.5	7.5	7.2	7.0	6.8	6.8	7.0	6.9	6.9	7.8	9.7	11.6	11.7	10.4	10.8	9.9	9.2	8.4	8.4	8.3	7.7	7.6	7.4	7.4	8.37
27	7.1	7.0	6.8	6.8	6.6	6.6	7.0	8.0	8.1	9.5	12.0	10.4	9.4	9.8	11.0	10.1	9.2	8.5	8.0	7.6	7.0	6.3	5.7	5.6	8.09
28	5.8	5.8	5.5	5.4	5.5	6.1	6.7	8.4	10.9	13.4	16.0	17.2	17.8	17.9	17.6	18.3	17.5	16.3	13.3	10.5	10.2	10.0	9.0	7.7	11.37
29	7.3	6.4	6.0	5.6	5.0	5.5	7.2	11.0	13.7	16.0	19.0	18.9	19.7	21.5	21.7	20.1	18.5	17.5	15.4	16.3	13.1	10.3	14.2	11.8	11.40
30	10.2	9.6	8.6	7.9	7.5	7.8	10.4	13.3	16.6	20.5	22.3	22.7	24.6	26.5	27.7	26.2	23.9	21.5	19.1	20.3	18.6	17.5	16.0	14.9	17.26
M.	7.41	6.95	6.50	6.16	5.93	5.91	6.77	8.20	9.99	12.08	13.50	14.64	15.51	15.84	15.56	15.14	14.29	12.94	11.52	10.48	9.61	8.99	8.68	8.04	10.43

Bemerkung: Werte teilweise unsicher, wegen fehlerhafter Funktion des Thermographen.

Mai 1926. **Stündliche Lufttemperaturen.** $h_t = 1.8^m$. **Zürich.**

Tag	1^{30}	2^{30}	3^{30}	4^{30}	5^{30}	6^{30}	7^{30}	8^{30}	9^{30}	10^{30}	11^{30}	12^{30}	13^{30}	14^{30}	15^{30}	16^{30}	17^{30}	18^{30}	19^{30}	20^{30}	21^{30}	22^{30}	23^{30}	0^{30}	Tagesmittel
1	14.4	14.2	12.9	12.6	12.5	13.4	15.1	16.7	18.9	22.2	23.9	25.1	27.6	27.9	26.5	25.7	22.3	20.6	20.1	19.0	18.8	18.5	16.8	15.6	18.30
2	13.9	13.8	13.8	14.0	13.9	13.7	15.0	17.0	18.0	16.7	18.3	18.5	18.7	18.9	22.1	18.6	18.3	15.4	12.9	13.3	12.4	11.9	11.8	11.4	15.49
3	11.2	11.1	10.9	11.2	10.7	11.1	11.8	13.2	13.7	16.3	15.5	16.1	18.4	17.1	18.4	17.1	15.6	15.1	12.8	11.2	10.9	8.8	8.4	7.9	13.10
4	9.1	9.3	9.5	9.4	9.3	9.0	8.7	9.8	10.1	10.4	11.9	11.7	12.0	11.7	12.0	11.6	12.2	11.4	10.7	10.3	10.1	9.7	9.5	9.4	10.87
5	9.4	9.3	9.3	9.3	9.2	9.3	9.3	10.0	10.4	12.6	10.5	10.6	10.6	11.2	11.5	11.2	10.9	9.4	9.0	8.6	8.6	8.4	8.3	8.2	9.82
6	8.3	8.4	8.6	8.3	7.9	7.8	7.9	7.6	8.2	7.5	7.5	8.6	9.8	11.9	9.1	7.1	7.4	5.3	4.2	3.7	3.4	3.2	3.2	3.5	7.02
7	3.7	3.6	3.5	3.4	2.9	2.7	3.4	3.7	4.6	5.6	4.8	7.0	7.8	3.7	5.5	5.8	6.4	5.8	5.1	3.7	3.8	3.5	3.1	3.0	4.42
8	2.9	2.9	2.8	2.9	2.7	3.2	3.8	3.5	2.9	5.4	7.6	8.5	6.8	5.8	6.2	6.3	5.1	5.3	4.1	4.2	4.2	3.4	4.0	4.0	4.52
9	4.7	4.8	4.0	4.0	3.8	4.1	4.0	4.8	5.0	5.7	8.2	5.5	7.3	7.7	9.0	7.5	7.8	6.7	6.3	4.8	4.8	4.4	3.4	1.9	5.42
10	2.5	0.9	0.7	0.3	0.1	0.6	2.2	4.4	7.3	9.9	11.3	11.9	12.1	12.5	12.9	13.1	12.9	12.2	10.0	8.3	8.2	7.2	7.2	5.6	7.26
11	5.9	5.4	5.1	5.0	5.2	6.3	7.6	9.6	12.2	13.6	13.9	15.4	15.8	17.0	17.2	17.1	16.7	15.6	12.4	10.0	9.0	7.7	7.8	7.2	10.78
12	6.6	5.9	5.1	5.0	4.4	4.9	7.8	10.3	14.6	17.4	19.4	21.0	21.8	22.3	23.4	21.9	20.7	17.7	15.9	14.7	14.1	13.6	13.2	12.2	13.91
13	11.6	11.4	11.2	10.2	10.1	10.5	10.6	10.9	10.8	11.3	10.8	11.0	12.2	13.4	12.0	11.7	11.3	11.0	9.3	9.2	9.0	8.2	8.1	7.7	10.56
14	7.2	7.1	7.3	7.3	7.0	7.7	8.6	9.8	10.6	10.9	11.9	12.8	12.1	10.9	10.0	9.8	9.6	9.4	9.2	9.1	8.6	8.3	8.2	8.1	9.23
15	8.2	8.1	8.0	7.9	7.8	8.0	8.2	8.3	8.8	10.1	10.0	11.4	11.1	11.3	12.5	12.0	11.1	11.0	10.2	9.8	10.0	9.9	9.8	9.7	9.72
16	9.2	8.3	8.8	8.6	8.4	8.9	11.0	11.4	11.7	13.0	15.3	16.9	17.6	15.7	17.0	14.9	13.2	13.1	10.3	9.6	9.0	8.7	8.7	8.0	11.55
17	7.7	7.4	7.3	6.9	6.6	6.6	6.6	6.5	6.1	7.6	8.3	8.5	9.5	9.8	9.3	8.6	8.4	7.4	6.3	5.9	5.4	5.3	5.0	4.6	7.17
18	4.4	4.3	4.1	4.0	4.0	4.4	4.5	4.7	5.5	6.0	8.4	9.3	10.3	10.6	10.4	9.5	9.0	8.3	6.7	6.1	6.1	6.0	5.7	5.2	6.56
19	5.2	5.2	5.1	5.0	5.2	5.9	6.2	6.9	8.1	8.6	10.0	12.1	11.2	12.1	12.9	11.3	11.0	9.9	8.0	6.0	5.8	5.0	4.3	4.1	7.71
20	3.2	3.0	2.6	2.1	2.2	3.0	3.6	5.3	4.6	12.0	14.4	15.3	15.7	17.0	18.8	16.0	15.8	15.7	14.9	11.7	10.0	9.0	8.3	7.5	9.65
21	6.9	6.5	6.3	5.9	5.9	6.7	9.0	11.2	14.8	18.2	19.6	20.0	21.4	21.9	20.8	19.8	19.8	16.0	14.4	12.6	11.5	11.1	11.0	10.2	13.40
22	9.3	9.1	8.3	7.6	7.5	8.5	10.6	12.6	14.4	16.8	19.0	16.7	17.6	17.5	16.4	16.9	15.4	15.4	13.9	12.2	11.4	10.1	9.5	9.6	12.76
23	10.1	10.1	9.9	10.0	10.2	10.4	11.5	11.0	11.5	10.7	10.8	13.7	16.1	16.7	16.3	13.9	12.7	13.0	12.4	11.6	10.4	10.4	10.1	10.3	11.83
24	9.9	8.4	8.5	8.4	8.3	8.6	10.4	10.6	12.5	14.0	14.9	17.8	17.7	18.3	18.9	19.0	18.6	16.2	13.3	11.6	10.6	9.7	8.6	8.5	12.64
25	8.9	8.4	8.4	8.5	7.7	8.8	10.4	12.1	15.6	17.3	18.5	19.7	20.9	20.5	18.6	20.7	18.8	18.4	16.5	13.5	14.8	13.6	11.5	10.3	14.27
26	9.5	8.4	8.2	7.5	7.8	8.0	10.0	12.5	16.2	17.4	19.9	20.4	21.6	21.5	21.4	21.6	21.1	19.5	19.1	15.2	14.6	13.3	12.0	11.3	14.90
27	10.4	9.8	9.3	8.8	8.8	9.6	12.0	14.3	18.6	21.4	23.3	24.1	24.6	25.1	25.0	24.0	23.9	21.4	19.6	17.0	16.6	15.8	15.6	15.5	17.27
28	14.6	13.3	13.2	12.7	12.6	12.7	14.3	15.9	16.3	15.2	20.4	20.6	19.0	18.6	18.5	18.7	16.5	14.7	14.7	14.6	13.8	13.6	14.4	15.8	15.61
29	15.8	14.7	14.1	14.0	14.4	15.1	15.8	15.6	15.8	16.8	14.8	16.2	16.7	17.9	17.4	16.0	15.9	14.7	14.1	13.4	12.7	12.6	12.5	12.4	14.97
30	12.3	12.2	11.9	10.6	10.7	11.0	12.0	12.8	14.3	14.1	14.6	18.6	17.2	19.6	19.4	19.4	18.9	18.3	16.7	16.1	15.4	14.7	14.6	13.7	14.96
31	14.3	13.9	14.4	13.6	13.4	13.4	14.0	14.9	16.4	16.7	18.0	19.0	15.1	15.8	11.9	10.9	10.5	10.3	10.4	10.6	10.7	10.4	10.4	10.1	13.30
M.	8.75	8.86	8.15	7.90	7.77	8.19	9.24	10.25	11.57	12.95	14.07	14.97	15.36	15.55	15.53	14.76	14.12	13.04	11.73	10.57	10.15	9.55	9.19	8.79	11.27

Juni 1926. **Zürich.**

Tag	1^{30}	2^{30}	3^{30}	4^{30}	5^{30}	6^{30}	7^{30}	8^{30}	9^{30}	10^{30}	11^{30}	12^{30}	13^{30}	14^{30}	15^{30}	16^{30}	17^{30}	18^{30}	19^{30}	20^{30}	21^{30}	22^{30}	23^{30}	0^{30}	Tagesmittel
1	9.6	9.0	8.6	8.7	8.8	8.8	10.0	10.7	12.3	10.9	14.6	13.5	11.8	13.5	12.7	15.4	13.7	13.7	12.4	10.4	9.4	8.5	7.6	7.5	10.92
2	7.3	6.9	6.5	5.9	5.8	6.3	7.3	9.2	13.0	16.0	17.1	18.9	19.5	19.0	19.1	15.6	12.1	12.4	11.2	10.7	10.2	10.1	9.7	9.2	11.63
3	8.7	8.2	8.1	7.5	7.3	7.5	7.9	8.9	10.4	10.9	10.9	12.1	11.8	10.0	11.8	11.3	10.0	9.3	9.4	8.9	8.7	8.4	8.4	8.2	9.36
4	8.2	8.0	8.0	8.0	7.9	7.6	7.2	7.2	7.2	7.2	7.3	7.2	7.4	7.9	8.3	8.7	9.3	8.7	8.5	8.5	8.4	8.3	8.0	8.1	7.96
5	8.2	8.2	8.3	8.2	8.1	7.9	9.4	11.3	13.7	15.5	17.7	18.7	19.0	19.6	20.9	20.3	20.7	18.3	16.2	14.6	13.6	13.1	12.6	12.4	14.02
6	11.6	11.3	11.2	11.0	11.1	11.5	12.6	12.7	12.7	12.3	11.9	11.9	12.5	13.5	13.6	13.2	13.5	13.3	12.5	12.3	11.3	11.1	10.6	10.1	12.05
7	10.1	10.0	9.8	9.7	9.8	10.7	11.4	12.8	13.1	16.0	15.5	18.0	15.4	15.9	16.5	14.5	15.4	14.1	12.8	12.1	12.4	12.4	12.2	12.0	13.02
8	11.5	11.6	11.7	11.7	12.0	12.4	12.8	12.9	14.1	14.2	15.2	17.7	17.3	17.6	19.1	18.0	15.2	14.0	13.6	13.0	12.4	11.6	11.4	11.4	13.85
9	11.6	11.4	11.3	11.4	11.5	11.9	12.5	13.4	13.5	14.4	15.7	18.6	20.0	20.7	21.7	21.6	21.2	18.4	16.8	15.3	14.9	14.8	14.0	14.5	15.44
10	12.2	12.0	12.8	13.1	13.3	13.3	13.4	12.4	11.4	11.5	12.4	12.0	11.8	12.2	12.7	13.2	14.2	13.4	12.7	10.7	10.4	10.0	10.1	10.0	12.13
11	10.0	9.9	9.3	9.2	9.3	10.8	12.0	13.3	15.7	17.3	19.2	20.6	19.9	20.2	18.5	17.1	16.6	15.6	15.0	14.2	13.6	13.2	13.0	12.6	14.42
12	12.5	12.5	11.9	11.4	12.3	13.2	13.6	13.5	14.5	15.3	18.7	21.4	21.5	21.7	23.4	22.6	22.3	19.0	16.2	13.2	13.3	13.3	13.2	13.4	16.00
13	13.2	13.1	12.4	12.4	12.9	13.4	15.0	15.8	16.4	17.4	17.8	17.3	15.2	12.8	12.3	11.5	12.2	12.3	12.4	12.8	11.7	11.2	10.1	9.6	13.56
14	9.2	9.6	9.5	9.5	9.9	10.7	11.7	13.2	12.8	13.9	17.3	17.5	17.6	17.1	11.0	14.5	13.4	12.9	10.1	10.1	10.2	10.0	9.9	10.1	12.13
15	10.1	9.7	9.4	9.5	9.8	10.1	10.6	11.2	11.9	13.0	12.0	12.4	15.6	12.6	13.5	15.7	13.4	12.5	11.8	11.5	11.5	11.0	11.5	10.4	11.70
16	11.6	11.4	10.7	10.3	10.8	10.8	12.0	13.6	15.0	16.9	16.7	16.0	16.2	15.2	15.0	14.0	14.0	13.8	13.7	12.5	12.4	12.4	12.5	12.0	13.29
17	11.8	11.9	12.3	12.4	12.5	12.2	14.2	14.1	15.1	16.1	15.1	16.1	15.9	16.2	17.0	17.1	15.5	15.5	14.5	14.0	13.6	13.3	13.1	13.3	14.28
18	13.7	13.4	13.2	11.8	11.7	12.4	13.3	13.4	12.9	13.3	12.8	11.0	11.8	13.3	13.4	13.4	12.8	12.7	12.8	12.5	11.2	10.5	11.0	10.4	12.45
19	10.2	10.1	9.8	9.6	9.7	9.7	10.0	10.6	11.1	11.5	11.4	13.3	13.8	13.8	13.6	13.4	12.6	11.1	11.3	11.2	11.2	11.0	11.1	11.1	11.34
20	11.2	10.9	11.0	10.9	11.0	11.5	12.2	13.7	14.1	17.2	18.4	20.1	20.8	20.0	20.7	20.7	19.5	18.9	19.0	16.3	14.7	14.1	12.4	12.5	15.47
21	13.0	11.6	10.9	10.4	10.2	10.2	13.6	15.9	19.3	21.8	23.0	24.5	25.5	26.0	27.1	27.1	26.7	23.7	21.8	19.8	18.8	17.9	16.7	15.7	18.80
22	15.0	14.7	14.4	14.0	14.0	14.7	16.6	18.5	21.4	24.3	25.6	26.9	24.6	23.2	20.9	21.1	21.4	20.2	16.8	16.4	15.6	15.3	15.0	15.0	18.57
23	15.0	14.8	14.9	14.9	15.1	15.4	15.8	15.8	17.4	19.5	20.8	22.8	22.0	23.7	23.9	23.6	23.8	21.5	21.0	18.9	18.2	17.4	17.1	15.5	18.68
24	15.9	14.5	13.6	13.1	13.5	14.4	15.6	16.8	18.8	21.2	21.6	21.7	22.9	22.5	22.8	19.6	16.9	16.1	15.5	14.6	14.0	14.0	13.8	12.5	16.87
25	12.4	12.0	11.5	10.9	10.4	10.3	10.8	10.7	11.3	10.9	10.6	10.7	10.4	11.5	9.1	9.1	9.8	9.3	9.1	9.0	8.1	7.2	6.8	6.6	9.94
26	6.5	6.2	6.4	6.5	6.6	7.0	8.0	9.1	13.0	13.5	15.9	16.9	17.8	17.8	18.4	18.2	17.5	14.7	13.2	11.3	10.6	10.8	10.1	10.2	11.93
27	8.7	8.2	7.4	7.3	7.2	7.9	9.9	11.5	14.7	16.1	17.5	18.9	19.3	20.4	19.5	20.1	19.7	18.0	16.8	15.9	14.8	13.0	11.4	10.6	14.08
28	10.0	9.9	9.7	9.2	8.6	9.1	11.8	13.3	15.6	18.5	20.7	20.3	21.2	21.7	21.0	21.6	20.7	19.2	16.9	16.0	14.9	14.0	13.4	11.4	15.24
29	11.1	10.8	9.4	8.9	9.2	9.8	12.2	12.9	15.5	17.8	19.1	19.8	20.8	21.2	22.2	21.9	20.9	18.8	17.8	15.7	14.0	13.4	13.2	12.2	15.36
30	10.5	10.5	9.1	8.0	8.2	8.9	12.1	12.8	16.3	18.9	20.5	21.3	22.2	22.6	22.5	21.9	20.8	18.7	17.1	15.6	15.3	13.9	13.0	12.3	15.54
M.	11.02	10.74	10.44	10.18	10.28	10.66	11.83	12.71	14.11	15.44	16.43	17.27	17.37	17.45	17.39	17.20	16.53	15.33	14.28	13.25	12.65	12.17	11.76	11.36	13.66

Juli 1926. **Stündliche Lufttemperaturen.** $h_t = 1.8^m$. Zürich.

Tag	1^{30}	2^{30}	3^{30}	4^{30}	5^{30}	6^{30}	7^{30}	8^{30}	9^{30}	10^{30}	11^{30}	12^{30}	13^{30}	14^{30}	15^{30}	16^{30}	17^{30}	18^{30}	19^{30}	20^{30}	21^{30}	22^{30}	23^{30}	0^{30}	Tagesmittel
1	11.4	11.1	10.7	10.4	9.6	10.5	11.9	13.4	16.5	18.8	19.7	20.7	19.9	21.6	21.1	21.7	20.2	18.6	16.6	15.3	14.6	13.9	13.1	12.4	15.55
2	11.4	11.6	11.7	12.2	12.5	14.1	14.6	15.7	16.6	17.9	18.4	19.4	18.5	20.4	20.8	21.3	18.4	17.4	17.2	16.4	16.2	16.0	15.6	15.1	16.23
3	14.8	14.7	15.2	15.1	15.1	15.4	16.6	17.6	19.0	19.9	20.8	22.2	23.1	22.2	23.3	23.4	23.0	22.1	20.1	19.7	18.6	16.9	16.2	15.5	18.77
4	14.9	14.8	14.1	13.9	13.7	14.7	15.6	16.9	18.7	19.5	21.6	21.9	22.2	20.2	20.1	20.8	18.8	19.6	19.2	18.1	17.2	16.0	15.2	14.4	17.57
5	13.9	13.3	13.1	13.0	14.2	15.7	16.6	18.5	19.9	20.9	22.8	22.3	23.2	19.7	22.1	23.1	23.2	20.8	19.1	17.1	16.7	16.5	15.7	15.0	18.16
6	14.9	14.3	13.8	13.3	14.3	14.6	14.4	14.2	14.2	15.2	16.6	17.4	20.0	22.2	21.3	21.5	21.6	19.2	17.8	16.4	16.4	16.0	15.8	15.4	16.70
7	15.2	14.9	14.8	14.6	14.8	15.2	15.5	14.6	14.4	15.0	15.1	15.7	14.8	14.7	14.5	14.6	14.2	13.9	13.7	13.6	13.4	13.3	13.2	12.9	14.44
8	12.7	12.7	12.6	12.6	12.6	12.7	13.1	13.2	13.4	14.0	15.0	15.5	15.6	16.4	15.8	15.7	15.6	15.5	15.2	14.8	14.6	14.5	14.5	14.4	14.28
9	14.3	14.1	13.7	13.7	13.8	14.0	14.4	14.4	14.6	14.9	15.1	15.2	17.5	17.8	16.9	16.3	16.3	15.9	15.7	15.6	15.4	15.3	15.2	15.1	15.22
10	15.0	14.8	14.5	14.3	14.3	14.3	14.6	16.2	17.2	17.2	17.4	19.5	19.2	15.5	17.1	16.3	15.7	16.2	15.6	15.6	15.0	13.5	12.9	12.9	15.62
11	13.0	12.7	12.7	12.7	12.9	13.5	14.3	15.6	16.1	18.1	19.4	21.3	22.2	22.6	20.9	21.0	19.1	17.7	16.2	15.6	15.2	15.1	14.3	14.2	16.52
12	14.1	13.9	13.7	13.7	13.5	13.7	14.3	15.6	16.8	18.0	19.0	19.5	21.0	21.6	22.2	21.3	20.9	19.2	18.1	16.5	15.7	15.3	14.7	14.4	16.92
13	13.9	13.4	12.9	12.5	12.5	13.1	14.6	16.4	19.7	21.0	21.9	23.0	23.8	24.3	25.4	25.1	24.4	23.5	22.6	19.7	18.5	17.4	17.3	16.4	18.89
14	15.9	15.4	15.2	14.8	15.1	15.9	17.6	19.0	21.7	24.0	25.3	26.3	26.5	28.1	28.2	26.3	23.6	21.8	16.6	16.2	16.1	15.6	15.1	14.9	19.80
15	15.6	15.6	15.4	15.1	15.6	16.0	17.4	19.4	21.2	22.6	24.4	25.3	26.1	27.2	27.3	25.8	25.9	24.4	22.8	19.0	18.6	18.4	17.6	17.0	20.57
16	17.0	16.4	16.3	16.3	16.0	16.5	17.9	19.0	21.2	22.3	24.8	25.3	23.7	24.2	23.2	22.1	19.5	21.0	18.9	18.1	17.6	16.9	16.8	16.1	19.46
17	15.9	15.6	15.9	16.1	16.1	16.1	16.4	16.9	18.3	21.2	23.6	24.0	25.9	26.0	27.1	26.7	26.3	24.3	22.4	20.0	18.9	18.2	17.7	17.3	20.29
18	16.5	16.2	15.8	15.5	15.5	16.0	17.4	19.4	22.4	25.8	27.8	29.3	29.7	29.8	30.9	30.9	29.8	28.0	23.6	21.9	21.5	21.0	20.5	19.7	22.70
19	19.3	19.3	20.0	19.4	19.3	19.6	20.0	21.4	24.3	26.7	28.4	29.1	29.5	31.0	30.1	22.6	24.2	24.4	21.7	20.7	20.2	20.2	20.0	17.2	22.86
20	17.2	17.0	16.9	16.6	16.9	16.7	16.6	17.2	18.1	20.3	20.8	22.8	21.9	23.4	24.3	22.3	21.2	20.7	19.4	18.6	17.5	16.9	16.3	16.2	18.99
21	15.8	16.1	14.5	13.6	13.5	13.8	14.8	15.2	17.1	18.7	19.6	21.5	21.9	22.5	22.6	22.4	20.0	19.4	17.5	16.6	16.5	14.7	14.0	14.7	17.38
22	15.2	16.2	15.8	16.0	15.9	15.5	16.0	15.8	14.4	16.3	14.6	17.5	18.9	20.9	21.4	21.4	20.5	18.2	16.6	16.0	13.0	12.6	12.8	12.5	16.42
23	12.6	12.3	12.8	13.0	12.8	14.1	15.0	16.3	18.6	21.3	22.5	24.0	24.8	25.0	25.3	25.5	24.7	22.5	19.6	17.5	16.6	16.1	15.9	14.7	18.48
24	14.3	13.8	13.3	12.8	12.9	13.3	15.2	17.1	21.1	24.8	27.6	28.2	28.4	29.3	29.6	30.0	29.1	27.7	23.8	21.4	20.5	20.5	20.4	19.1	21.42
25	18.3	18.3	18.3	18.4	20.6	22.5	21.0	19.5	17.5	16.6	16.0	16.2	17.2	17.0	17.0	16.7	16.4	17.8	17.7	17.6	17.2	16.2	16.4	16.5	17.81
26	16.3	15.0	15.4	15.4	14.5	15.4	15.9	16.6	18.7	18.0	19.3	20.7	22.1	22.4	22.8	20.4	19.0	18.2	17.6	16.7	16.1	15.8	14.8	14.3	17.56
27	14.5	14.0	13.6	14.3	14.6	14.9	16.0	16.6	17.1	16.6	15.6	14.5	15.4	13.9	12.9	12.4	11.4	11.3	11.2	10.6	10.6	10.3	10.5	10.1	13.45
28	9.6	9.5	9.5	9.5	9.5	9.6	9.8	10.5	12.4	12.7	12.9	11.5	11.9	11.2	15.3	14.7	14.3	11.9	11.1	10.9	10.9	10.8	10.8	10.8	11.82
29	10.2	9.6	9.7	9.8	9.9	10.3	11.1	11.3	11.3	11.5	11.5	11.1	11.6	12.4	11.6	11.6	11.7	11.8	11.7	11.9	12.4	12.3	11.9	11.5	11.24
30	11.5	11.3	11.4	11.5	11.5	11.8	12.6	13.4	14.3	14.5	14.8	14.1	16.2	14.0	17.8	17.0	16.2	15.9	14.7	13.8	13.6	13.2	12.7	12.7	13.77
31	12.7	12.6	12.4	12.1	12.2	12.5	12.7	12.7	13.1	16.8	15.8	15.6	18.2	17.3	17.9	18.8	17.5	16.2	14.5	13.2	13.2	12.4	11.4	10.9	14.28
M.	14.45	14.19	14.07	13.94	14.07	14.58	15.29	16.12	17.40	18.73	19.60	20.34	21.00	21.12	21.51	20.96	20.09	19.20	17.69	16.62	16.08	15.54	15.14	14.65	17.18

August 1926. Zürich.

Tag	1^{30}	2^{30}	3^{30}	4^{30}	5^{30}	6^{30}	7^{30}	8^{30}	9^{30}	10^{30}	11^{30}	12^{30}	13^{30}	14^{30}	15^{30}	16^{30}	17^{30}	18^{30}	19^{30}	20^{30}	21^{30}	22^{30}	23^{30}	0^{30}	Tagesmittel
1	10.3	10.0	11.0	10.4	11.0	11.7	12.3	13.2	14.6	17.1	18.6	18.6	20.1	21.4	21.6	22.1	21.5	19.1	17.1	15.6	15.9	15.2	14.5	13.5	15.68
2	12.8	12.1	11.7	11.7	12.2	12.5	12.8	13.0	14.7	15.5	15.1	16.4	17.8	20.5	21.7	21.4	21.1	18.5	16.3	15.7	15.0	13.9	13.5	12.7	15.36
3	12.2	11.9	11.4	11.1	11.2	12.3	13.2	14.4	16.6	19.0	20.6	20.7	22.8	22.4	23.0	22.6	21.1	19.2	16.4	14.9	16.0	14.6	13.5	13.7	16.43
4	13.3	12.5	12.3	11.9	12.4	12.9	14.5	15.1	16.5	19.8	21.4	23.5	21.6	23.1	22.5	21.5	20.1	16.4	15.3	15.1	15.0	15.1	14.8	14.7	16.70
5	14.7	14.6	14.5	14.0	13.5	14.5	15.1	16.0	18.4	17.8	20.5	20.5	20.9	20.7	20.6	21.7	21.3	20.5	18.0	17.2	15.1	14.8	14.2	14.1	17.22
6	13.6	13.3	12.6	12.4	12.4	12.9	13.5	13.5	15.4	16.9	18.3	21.3	22.0	22.7	23.7	21.8	20.3	18.8	16.6	14.9	14.5	14.6	13.2	13.0	16.34
7	12.5	12.1	12.1	12.5	12.5	13.3	14.6	16.0	17.6	18.4	17.3	14.3	15.2	15.9	15.3	14.0	13.8	13.8	12.6	12.6	12.3	11.7	11.2	10.3	13.83
8	10.3	10.2	10.1	8.9	8.7	8.9	10.3	11.4	12.0	12.2	11.9	11.6	11.6	11.3	12.8	13.2	12.7	12.0	11.4	11.1	10.5	10.3	10.3	10.0	10.99
9	9.7	10.1	10.1	10.1	9.5	10.0	11.4	11.7	13.6	16.3	17.8	17.8	19.0	19.0	20.3	18.4	18.2	18.7	15.9	13.9	13.7	13.0	12.7	11.9	14.28
10	11.5	11.3	10.7	10.5	11.4	11.9	12.7	12.7	13.7	15.9	18.8	20.6	21.4	23.0	24.9	24.7	23.8	21.6	18.3	16.6	16.2	16.2	16.1	15.1	16.65
11	14.9	14.4	13.8	13.6	14.3	15.6	15.7	17.8	16.7	16.6	16.1	16.7	16.3	16.3	16.2	15.8	15.8	16.0	15.8	15.6	13.9	13.2	13.1	13.1	15.30
12	13.2	13.1	12.7	12.7	12.8	12.9	13.0	13.0	13.9	15.8	16.6	18.4	19.0	19.7	20.4	20.0	18.6	16.9	16.0	14.1	14.2	12.1	12.0	11.7	15.12
13	10.7	9.9	10.2	9.4	9.8	9.6	10.6	13.1	16.2	20.0	21.3	21.6	22.4	22.9	22.4	23.2	22.2	20.3	16.5	14.2	13.2	12.9	12.7	12.7	15.73
14	12.0	11.5	11.2	10.6	10.7	11.0	12.5	14.3	17.8	21.7	24.1	25.3	25.5	27.2	27.4	28.1	27.3	25.0	20.2	18.4	17.8	17.0	16.5	15.9	18.71
15	15.7	15.0	14.7	14.3	14.5	15.0	16.5	18.0	21.0	25.4	26.4	27.9	28.0	28.8	28.8	28.8	27.8	27.3	22.5	17.6	18.5	17.1	16.3	15.8	20.90
16	15.3	15.0	14.7	14.2	14.0	14.2	15.7	17.7	20.0	23.9	25.3	26.4	27.9	28.6	28.8	28.5	27.7	25.2	22.1	19.7	19.1	17.8	17.4	17.0	20.68
17	16.4	16.0	15.7	15.5	14.9	15.2	16.6	18.6	21.6	25.3	27.6	29.7	26.8	25.3	18.3	17.3	17.0	17.3	17.1	16.6	16.0	15.9	16.0	15.7	18.87
18	15.7	15.8	15.7	15.6	15.1	15.6	16.2	17.4	18.5	18.8	22.7	25.4	25.0	25.1	25.3	24.2	23.1	21.5	20.2	18.8	18.6	18.5	18.1	17.0	19.50
19	17.5	16.2	16.1	16.3	16.3	16.6	18.6	20.7	20.8	21.1	21.9	23.7	24.6	25.7	25.8	24.4	23.5	20.6	20.0	18.3	18.6	18.0	18.0	17.5	20.03
20	17.6	17.4	17.0	15.6	14.7	15.0	16.9	17.8	19.1	21.2	21.9	24.2	25.0	24.7	25.3	24.6	23.2	21.9	18.2	17.3	17.0	16.3	16.2	16.2	19.35
21	16.2	16.4	16.6	16.3	17.2	17.9	18.4	19.4	21.6	22.8	22.5	26.9	27.6	28.3	29.3	28.8	25.3	23.5	21.8	20.8	19.4	21.9	22.6	20.0	21.75
22	19.2	18.4	18.1	18.3	18.1	18.5	20.4	22.1	23.5	22.8	25.3	26.6	26.9	25.9	27.5	25.5	20.6	17.6	16.8	17.3	17.6	17.7	17.7	17.3	20.82
23	16.3	15.8	15.4	14.7	13.7	14.1	15.2	16.0	17.3	17.6	22.1	22.1	22.6	23.1	23.1	21.6	20.8	19.7	17.3	14.7	14.2	13.3	12.4	12.1	17.30
24	11.4	11.0	10.7	10.3	9.9	10.0	11.4	13.5	15.9	19.3	22.5	23.3	23.0	23.6	24.8	24.0	23.9	19.9	16.0	14.5	14.0	13.7	13.5	12.9	16.38
25	12.2	11.7	11.2	10.9	10.3	10.6	12.0	14.7	18.2	21.4	23.9	25.2	25.5	26.7	26.8	27.9	26.3	22.6	18.3	17.4	16.3	16.2	15.5	15.6	18.22
26	15.0	14.2	13.8	13.4	12.9	13.4	14.0	16.4	20.8	24.9	26.4	28.4	28.3	29.4	29.0	28.6	27.9	25.0	20.9	19.5	18.7	18.1	17.6	19.1	20.67
27	18.6	17.9	18.1	17.4	16.8	16.1	15.8	15.9	16.8	17.1	17.2	17.6	19.7	20.2	20.2	20.9	19.4	18.3	15.2	14.7	15.0	14.2	12.8	11.9	16.99
28	11.4	10.7	9.8	9.3	8.7	8.7	10.1	11.1	13.1	16.2	18.3	19.9	19.9	20.7	21.5	20.8	20.6	18.7	15.6	14.8	15.0	14.5	12.7	12.0	14.75
29	11.4	10.7	10.4	9.8	9.1	9.3	10.2	12.2	14.8	17.8	20.1	20.9	22.2	22.8	24.4	24.0	23.1	21.2	18.8	17.2	16.1	14.9	14.1	13.1	16.19
30	12.4	11.9	11.5	11.1	10.9	10.8	12.0	13.9	16.5	20.5	23.6	25.6	26.0	26.5	27.6	27.1	25.4	23.7	20.2	17.8	17.3	16.6	15.9	14.9	18.82
31	14.7	14.4	14.1	14.0	13.5	13.6	14.5	16.1	18.2	23.0	25.0	25.1	29.0	29.3	29.3	29.3	27.0	24.9	20.7	18.7	17.8	17.4	16.9	15.9	20.10
M.	13.83	13.40	13.16	12.82	12.66	13.05	14.09	15.88	17.27	19.41	21.00	22.13	22.70	23.25	23.52	23.06	21.95	20.18	17.68	16.31	15.89	15.38	14.90	14.40	17.39

September 1926 **Stündliche Lufttemperaturen.** $h_t = 1.8^m$. **Zürich.**

Tag	1^{30}	2^{30}	3^{30}	4^{30}	5^{30}	6^{30}	7^{30}	8^{30}	9^{30}	10^{30}	11^{30}	12^{30}	13^{30}	14^{30}	15^{30}	16^{30}	17^{30}	18^{30}	19^{30}	20^{30}	21^{30}	22^{30}	23^{30}	0^{30}	Tagesmittel
1	15.7	15.3	14.9	14.6	14.2	14.0	14.8	16.9	19.3	24.8	26.2	27.7	27.1	28.6	28.2	28.8	27.4	23.5	20.1	19.0	18.2	17.8	16.9	16.2	20.43
2	15.8	15.5	15.3	15.7	15.4	16.2	17.8	18.7	19.8	21.5	22.5	25.1	24.7	26.0	23.0	21.6	21.7	21.5	19.8	18.0	17.8	17.9	17.6	17.0	19.87
3	16.7	15.9	16.0	15.7	15.9	16.1	17.0	19.0	20.8	21.4	23.7	25.3	24.3	25.7	26.3	24.8	24.1	20.6	18.7	18.6	17.8	16.9	16.8	15.6	19.72
4	15.4	14.3	13.9	13.8	13.1	13.1	14.1	15.9	18.2	20.8	23.8	24.5	25.2	25.4	26.1	26.8	24.5	21.1	19.0	19.5	19.1	19.1	17.6	16.8	19.21
5	16.4	16.4	16.3	15.9	15.7	15.7	17.0	18.1	19.1	21.4	22.2	23.2	25.0	25.7	25.4	25.7	25.4	22.4	21.0	18.1	18.0	17.4	16.7	16.0	19.76
6	15.7	15.5	15.5	15.8	14.9	15.2	15.6	17.0	18.0	19.0	20.6	22.5	23.8	23.9	25.1	23.2	22.0	21.0	19.1	18.7	18.6	18.0	17.9	17.8	18.87
7	17.6	17.4	16.1	15.4	16.0	16.2	17.4	18.8	20.4	20.6	23.8	20.6	22.2	22.6	21.9	21.2	22.4	20.2	18.1	18.2	17.2	16.6	16.1	15.8	18.82
8	16.7	15.6	14.8	15.4	14.8	15.1	16.4	17.6	18.0	20.1	20.4	23.3	22.4	23.3	23.5	21.7	20.4	19.0	16.4	15.0	15.0	15.0	15.0	13.7	17.86
9	13.0	12.7	12.1	12.0	11.7	11.8	12.8	13.8	16.3	19.7	23.3	23.9	23.6	25.1	25.1	24.8	23.0	18.9	16.4	15.4	15.2	14.1	13.9	13.5	17.17
10	13.2	13.1	12.9	12.5	12.4	12.9	13.4	14.4	17.4	21.2	24.6	26.9	27.5	27.5	28.5	27.3	25.9	22.0	19.3	18.4	18.1	17.8	17.3	17.0	19.23
11	16.0	15.8	15.1	14.2	14.0	13.8	14.2	16.1	19.0	23.0	25.4	27.9	28.3	29.3	29.3	28.4	26.9	22.4	19.5	19.2	18.2	18.1	17.4	17.5	20.87
12	19.1	18.4	17.7	17.1	16.8	16.9	18.1	19.5	22.4	24.9	27.0	26.6	26.2	26.7	26.2	25.4	24.6	23.0	20.8	18.7	18.4	18.4	17.3	16.4	21.09
13	17.4	17.3	16.1	14.4	14.0	13.9	14.8	15.1	15.7	16.7	19.8	15.9	17.0	17.6	16.2	15.8	14.9	14.4	14.0	13.1	13.6	13.4	13.0	12.5	15.28
14	12.7	12.2	10.5	10.2	9.1	8.9	9.8	11.7	15.1	18.0	19.4	20.8	21.0	21.1	20.9	20.4	19.6	17.1	14.5	12.7	12.0	10.9	10.6	10.2	14.56
15	10.3	9.7	9.0	8.7	8.6	8.6	9.2	10.7	13.0	16.8	18.6	20.2	21.6	22.5	22.7	22.4	21.6	19.1	15.6	14.2	13.8	13.5	13.2	12.7	14.85
16	13.1	12.6	11.9	12.0	11.7	11.3	12.6	14.7	17.1	19.8	21.4	22.4	21.5	21.4	20.9	20.2	19.1	18.4	17.0	15.9	14.9	14.1	12.9	12.7	16.23
17	11.9	11.6	11.0	10.7	10.2	9.9	10.5	12.4	15.4	17.8	20.2	22.5	23.3	24.3	24.6	24.2	22.7	17.3	15.4	15.0	14.7	13.6	12.9	12.7	16.03
18	12.3	11.6	11.4	11.1	10.8	10.9	11.8	13.1	16.4	20.7	23.7	25.4	26.5	26.9	27.5	26.6	25.0	19.8	17.5	16.8	16.2	15.6	14.6	13.9	17.78
19	13.3	13.0	12.5	12.1	11.6	11.1	11.2	12.6	16.0	21.0	23.9	24.9	25.8	25.8	26.3	26.1	25.3	19.8	17.3	16.3	15.7	14.9	14.4	13.9	17.70
20	13.5	12.8	12.5	12.2	11.9	11.5	12.4	13.5	16.9	20.8	23.5	24.1	25.3	27.1	26.2	26.3	24.3	19.1	17.1	15.9	15.0	14.7	14.2	13.5	17.68
21	13.3	12.8	12.3	11.9	11.8	11.3	12.0	13.4	16.6	19.9	23.1	24.0	24.9	25.2	25.6	24.8	23.4	19.6	18.3	17.3	16.8	16.1	15.7	14.8	17.70
22	14.3	14.5	14.1	14.0	13.9	13.8	14.2	15.0	15.8	18.6	19.5	21.6	22.3	21.9	21.8	21.4	19.9	18.2	16.4	15.9	15.8	15.9	15.6	15.0	17.02
23	14.9	14.3	14.3	13.6	13.4	13.8	13.5	13.9	13.7	14.6	15.7	16.1	18.9	19.5	19.6	18.6	16.8	15.4	12.8	12.9	11.7	12.5	12.1	10.9	14.71
24	9.9	8.9	8.1	8.6	8.8	8.1	8.7	9.7	11.5	13.6	15.1	16.0	16.1	15.7	15.8	14.0	12.7	12.0	11.7	11.5	11.7	11.5	11.5	11.5	11.74
25	11.3	11.2	11.3	11.2	11.1	11.5	12.9	13.6	16.3	18.2	19.6	16.7	17.7	19.9	19.1	18.9	17.4	15.4	14.9	13.9	13.1	13.0	13.2	12.8	14.73
26	12.1	12.9	13.0	13.1	13.1	12.9	13.1	13.2	13.4	13.1	12.9	14.6	14.2	14.8	15.3	15.0	14.3	13.8	13.7	13.6	13.7	13.6	13.7	13.8	13.60
27	13.2	13.2	12.6	12.8	11.5	10.7	9.2	9.4	9.6	10.7	12.5	14.2	15.6	16.3	16.0	16.2	15.1	11.6	9.6	8.6	8.0	7.6	8.3	8.7	11.72
28	8.9	8.8	8.9	8.9	8.4	7.8	9.1	10.0	11.9	15.2	15.0	15.1	14.9	13.6	14.2	13.1	12.2	10.6	10.4	10.0	9.6	9.3	7.8	7.7	10.89
29	8.3	8.3	8.1	7.8	7.6	7.1	6.8	8.7	9.6	12.5	13.9	14.8	16.0	12.6	15.4	13.0	12.5	10.5	9.5	9.4	9.3	8.4	7.4	6.9	10.18
30	6.9	6.6	6.0	6.1	6.1	5.5	6.1	8.4	10.4	12.0	13.4	14.7	14.8	13.3	12.8	13.3	11.4	9.6	8.1	8.3	7.4	7.0	7.0	6.3	9.23
M.	13.63	13.27	12.81	12.57	12.27	12.15	12.87	14.15	16.09	18.61	20.45	21.38	21.91	22.31	22.28	21.67	20.55	17.91	16.03	15.27	14.82	14.42	13.98	13.48	16.45

Oktober 1926. **Zürich.**

Tag	1^{30}	2^{30}	3^{30}	4^{30}	5^{30}	6^{30}	7^{30}	8^{30}	9^{30}	10^{30}	11^{30}	12^{30}	13^{30}	14^{30}	15^{30}	16^{30}	17^{30}	18^{30}	19^{30}	20^{30}	21^{30}	22^{30}	23^{30}	0^{30}	Tagesmittel
1	5.5	4.9	4.7	4.8	4.6	4.0	5.2	6.7	7.8	10.5	10.4	10.3	10.3	11.3	11.3	10.4	9.9	8.1	8.2	8.3	7.8	6.5	6.6	6.0	7.67
2	6.1	6.1	6.1	6.2	6.3	6.3	6.4	6.6	6.8	7.8	9.2	8.8	9.0	9.4	9.6	9.2	8.8	8.7	8.7	8.7	8.7	8.6	8.6	8.7	7.89
3	8.7	8.7	8.6	8.6	8.4	8.4	8.4	8.6	8.8	9.1	9.6	10.3	11.5	11.3	11.5	11.5	11.8	10.9	11.0	11.1	11.1	11.2	11.2	10.9	10.03
4	10.0	8.8	8.2	9.4	9.4	9.1	9.4	10.6	10.8	11.3	12.5	13.5	13.8	13.8	13.9	13.1	12.6	12.0	12.6	12.2	11.4	9.9	8.3	8.1	11.05
5	7.5	6.6	6.2	6.5	7.5	7.7	8.4	8.7	9.3	10.3	11.0	11.6	12.4	13.0	13.1	12.7	10.8	9.1	8.4	9.2	9.6	9.8	9.8	9.7	9.54
6	9.7	9.7	9.4	9.3	9.1	9.0	8.9	8.9	9.9	10.4	13.4	16.0	18.5	18.9	18.7	17.5	15.2	11.6	10.7	10.4	9.9	9.7	8.9	9.2	11.79
7	8.4	8.5	8.7	8.7	9.9	8.7	9.9	10.4	12.3	15.4	15.9	16.9	20.4	20.4	20.7	18.8	16.8	15.8	13.3	12.1	11.3	11.2	11.1	11.1	13.20
8	11.1	11.0	10.1	10.6	12.0	11.2	11.0	12.0	14.3	15.5	15.9	19.2	20.2	21.0	20.3	19.5	16.9	14.1	13.7	12.9	12.4	11.8	12.3	12.2	14.22
9	12.4	12.9	14.0	13.9	14.7	13.7	15.0	15.5	15.9	16.2	16.5	17.5	17.2	18.0	18.0	17.0	16.7	16.2	15.9	16.3	15.8	15.7	15.8	16.6	15.73
10	16.7	16.7	16.4	16.3	15.5	14.6	11.0	8.5	8.3	8.3	8.2	8.3	9.0	9.2	9.4	9.6	9.5	9.4	9.1	9.2	9.5	9.6	9.9	9.8	10.92
11	9.8	9.1	8.7	8.2	6.5	5.7	6.0	7.9	10.5	12.7	14.6	15.6	15.4	15.4	14.8	12.1	11.9	10.3	10.4	10.2	8.6	9.0	11.0	11.3	10.65
12	11.8	11.9	12.0	12.2	12.4	13.3	13.8	14.1	14.8	15.5	16.1	14.9	16.2	17.5	17.0	16.2	15.8	15.4	15.7	15.5	15.6	15.7	15.4	15.2	14.75
13	14.5	15.0	15.1	15.3	15.8	15.6	15.0	15.7	16.7	16.9	19.0	20.0	20.4	20.0	18.9	18.4	17.9	17.6	16.0	16.3	16.0	16.0	15.5	14.7	16.76
14	14.1	14.2	14.7	14.5	14.4	15.0	15.2	15.0	16.4	16.5	18.8	19.7	20.6	21.1	20.4	19.2	18.2	17.0	16.9	14.8	13.8	15.5	13.3	13.0	16.35
15	14.1	13.8	11.7	11.6	10.9	11.0	11.6	13.9	16.2	18.9	20.2	21.1	22.6	22.1	21.1	19.7	17.5	14.6	13.3	12.3	11.8	10.8	10.6	10.3	15.07
16	10.3	10.4	10.7	10.8	10.0	10.3	10.4	11.5	15.0	17.6	19.3	21.0	21.3	21.7	20.6	19.3	17.3	15.7	14.0	13.9	13.0	12.7	12.0	12.0	14.60
17	11.5	11.0	11.3	11.6	11.0	10.2	11.0	11.9	15.6	17.9	19.4	19.1	20.5	20.0	18.7	17.5	15.4	13.3	13.2	12.5	13.2	13.3	12.1	11.4	14.30
18	9.8	8.3	6.0	5.8	5.6	5.6	5.6	5.6	6.4	7.0	7.3	8.2	8.6	9.1	8.9	9.0	7.5	6.8	5.6	5.7	5.6	5.2	4.2	2.7	6.67
19	1.9	1.4	1.0	0.5	0.2	−0.1	0.2	1.9	4.8	5.8	7.7	9.2	9.7	9.8	8.9	7.7	6.4	5.2	4.8	4.6	4.1	3.4	1.7	1.1	4.20
20	0.6	0.7	0.4	−0.3	−0.5	−0.7	−0.5	1.1	1.8	3.9	4.8	6.8	7.4	8.3	6.9	6.8	5.6	6.1	5.6	5.6	5.8	5.8	5.8	5.8	3.90
21	5.8	6.2	6.8	5.7	6.2	5.7	5.1	4.9	5.5	5.7	5.3	5.6	6.2	6.5	7.0	6.9	6.6	6.5	6.0	6.2	6.5	6.8	7.3	7.8	6.20
22	8.6	8.6	8.6	8.6	8.9	8.9	8.3	8.0	8.5	8.5	8.3	9.4	9.3	9.0	8.3	7.7	7.8	7.8	7.6	7.4	7.0	6.2	5.5	4.8	7.96
23	4.5	4.5	4.5	4.5	4.5	4.6	4.6	4.6	4.8	5.7	6.6	7.1	7.0	6.7	6.7	6.7	6.6	6.5	6.4	6.5	6.6	6.6	6.6	6.5	5.83
24	6.5	6.3	6.5	6.6	6.3	6.2	6.0	6.4	6.9	6.3	6.7	6.1	5.6	4.5	4.6	3.8	4.2	3.7	3.8	3.8	4.0	3.9	4.1	4.3	5.31
25	3.8	2.8	1.2	0.7	1.4	0.8	0.8	1.6	4.1	5.4	5.7	6.3	9.2	9.5	8.2	7.6	4.8	4.6	6.2	8.3	4.8	4.3	4.7	4.9	4.65
26	4.9	4.6	4.5	4.5	4.7	5.2	5.2	5.0	4.1	3.6	4.6	7.0	5.8	2.9	2.6	3.2	3.8	4.8	4.3	4.1	4.0	4.0	4.2	4.4	5.42
27	2.0	2.0	2.3	2.5	2.6	2.4	1.6	2.6	4.4	7.1	8.2	8.7	9.2	8.2	8.0	6.7	4.2	3.2	3.3	3.0	2.4	1.2	0.6	−0.3	4.00
28	−0.6	−0.5	−0.7	−1.1	−1.1	−0.8	−0.4	0.6	2.1	2.6	2.5	4.7	5.2	5.0	5.2	4.9	4.2	3.8	3.9	3.7	4.2	4.1	4.2	4.2	2.50
29	4.3	4.6	4.6	4.7	5.4	5.6	5.8	6.8	7.9	9.5	8.9	8.8	10.6	10.3	9.8	9.3	8.5	8.2	8.1	8.3	8.2	8.1	7.5	7.0	7.53
30	7.1	6.6	5.3	5.5	5.5	5.7	6.2	6.5	7.0	9.0	13.3	12.9	11.8	13.3	12.4	11.7	9.5	8.7	8.7	8.8	7.8	7.3	7.8	7.3	8.61
31	8.1	8.1	8.5	8.4	8.7	8.6	9.1	9.7	10.5	12.5	12.4	15.6	17.6	19.6	19.7	17.0	18.3	15.8	14.8	13.3	12.9	12.3	12.3	12.5	12.76
M	8.05	7.86	7.68	7.57	7.64	7.47	7.55	8.12	9.28	10.48	11.37	12.26	12.97	13.12	12.75	11.96	10.98	10.03	9.70	9.52	9.14	8.93	8.69	8.51	9.65

November 1926. **Stündliche Lufttemperaturen.** $h_t = 1.8$ m. Zürich.

Tag	1³⁰	2³⁰	3³⁰	4³⁰	5³⁰	6³⁰	7³⁰	8³⁰	9³⁰	10³⁰	11³⁰	12³⁰	13³⁰	14³⁰	15³⁰	16³⁰	17³⁰	18³⁰	19³⁰	20³⁰	21³⁰	22³⁰	23³⁰	0³⁰	Tagesmittel
1	11.3	11.1	11.1	10.9	11.0	10.6	8.0	6.5	5.4	5.0	5.2	5.5	5.5	5.2	4.7	4.4	4.1	3.7	3.7	3.7	3.8	3.7	3.6	3.2	6.29
2	3.2	3.0	3.0	3.0	3.0	3.0	3.3	3.1	3.4	3.6	3.9	4.4	4.8	4.9	5.4	5.4	5.1	5.0	5.0	4.7	4.6	4.5	4.4	4.1	4.08
3	4.1	4.0	3.9	3.8	3.7	3.7	3.8	4.3	4.5	4.7	5.6	5.7	5.6	5.5	5.4	5.2	5.4	5.5	5.7	5.8	5.9	5.8	5.7	5.6	4.95
4	5.7	5.6	5.6	5.6	5.4	5.4	5.5	5.7	5.9	6.6	7.0	7.3	7.6	7.5	7.9	7.8	7.4	7.2	7.2	7.0	7.1	7.1	7.2	7.0	6.64
5	6.8	6.7	6.4	6.1	5.8	5.7	5.6	5.6	5.8	6.1	6.3	6.8	7.2	7.0	7.1	7.0	6.8	6.8	6.8	6.8	6.7	6.8	6.0	6.6	6.47
6	6.8	6.8	6.4	6.2	6.3	6.1	6.0	6.1	6.4	6.6	7.5	7.4	7.8	8.4	7.8	7.6	6.9	6.7	6.1	6.0	6.2	5.9	6.0	6.0	6.67
7	5.9	6.5	8.5	9.2	9.3	9.3	9.0	9.0	9.5	9.5	9.5	10.0	11.5	14.0	12.1	11.7	9.8	8.8	8.5	9.0	8.1	8.2	7.2	6.4	9.19
8	6.0	5.0	3.9	3.0	2.0	1.9	1.9	1.1	4.1	6.2	8.6	10.7	11.2	11.7	10.8	9.1	7.9	7.0	6.7	6.3	6.0	6.6	6.5	7.7	6.31
9	7.8	7.6	7.7	7.1	6.8	6.6	6.2	6.2	7.0	8.2	9.1	10.4	9.8	12.4	10.6	9.8	8.8	7.9	7.2	6.6	7.6	7.0	6.7	6.8	8.00
10	6.6	6.8	6.8	6.5	6.2	6.3	6.4	5.8	4.9	9.6	11.5	12.8	13.2	12.6	11.7	10.7	8.7	7.1	6.2	5.6	4.6	4.2	3.7	3.0	7.56
11	2.0	1.7	1.7	1.8	1.7	0.8	0.6	0.7	1.5	2.3	3.3	5.9	7.4	8.1	7.8	6.7	4.8	3.6	2.5	2.2	2.0	1.7	1.6	1.1	3.06
12	0.5	0.6	0.4	0.8	1.7	2.3	2.6	2.0	2.4	2.9	4.3	5.3	6.6	7.3	7.1	6.1	5.2	4.4	3.7	3.5	3.6	3.4	3.5	3.8	3.50
13	3.2	3.1	2.5	1.9	1.8	1.4	1.0	1.7	1.9	5.6	6.9	12.0	12.0	14.0	12.9	10.9	9.0	8.2	7.0	6.6	5.8	5.6	5.8	5.5	6.10
14	5.6	5.9	10.4	9.7	6.7	6.5	10.6	11.7	16.0	17.3	17.9	19.3	20.9	19.4	18.2	17.2	19.1	18.9	18.5	14.4	13.7	13.8	13.3	12.7	14.07
15	12.7	12.4	12.2	12.1	11.9	11.1	11.4	11.7	12.0	12.8	13.4	13.4	15.4	14.8	13.7	12.0	10.6	10.1	8.8	8.1	8.0	7.7	7.2	7.0	11.27
16	6.8	6.5	5.9	5.3	5.1	5.5	5.0	4.8	6.1	8.3	11.7	13.4	12.9	14.0	13.0	11.7	10.2	9.2	8.6	8.4	7.7	7.0	7.2	6.3	8.36
17	5.9	6.1	6.7	6.1	5.9	6.0	6.0	6.6	7.5	10.1	12.8	14.1	12.8	14.1	13.7	12.4	11.4	11.3	11.1	11.1	10.2	10.2	9.4	8.8	9.60
18	7.8	7.9	7.8	7.5	6.7	5.9	5.4	5.7	6.5	6.8	9.8	10.0	11.0	11.0	11.6	11.1	8.8	8.0	7.7	7.6	6.8	8.7	8.2	11.7	8.33
19	10.5	9.9	10.8	10.5	9.8	8.4	8.0	8.8	10.6	14.0	16.0	19.7	19.0	17.7	10.5	8.3	7.3	7.0	6.0	5.2	5.1	5.2	5.0	5.0	9.93
20	5.3	5.2	5.2	5.1	5.1	4.8	4.9	5.0	6.8	8.8	9.0	9.0	10.1	10.7	10.0	8.9	8.1	7.0	6.8	5.7	5.6	4.6	4.9	5.1	6.74
21	4.7	4.9	5.3	5.3	6.8	7.5	7.7	7.4	7.2	6.0	3.9	4.0	4.0	4.0	4.1	4.2	4.4	4.4	4.4	4.0	3.4	3.5	3.7	3.3	4.92
22	3.4	3.4	3.4	3.1	2.8	1.1	0.6	0.6	1.5	2.4	3.2	3.2	4.4	4.6	4.7	4.6	3.9	3.3	3.7	3.9	4.2	3.9	4.7	4.7	3.30
23	4.4	5.0	4.7	4.6	4.6	4.6	4.1	3.8	5.0	5.8	6.3	8.0	8.2	9.6	8.2	6.5	4.3	3.7	3.3	3.1	2.5	1.8	1.2	1.6	4.79
24	0.6	0.7	0.2	0.3	0.2	1.5	1.8	2.0	2.9	3.7	4.9	6.2	7.0	5.9	6.3	5.5	3.8	3.6	2.6	2.7	2.7	2.7	2.6	2.5	3.04
25	1.7	1.0	0.2	0.0	−0.2	−0.3	0.0	0.2	0.8	1.8	2.8	3.3	3.9	3.8	3.8	3.6	3.4	3.3	2.9	2.7	2.6	2.7	2.7	2.7	2.06
26	2.3	2.4	2.2	2.3	2.3	2.4	2.3	2.5	2.5	3.7	4.3	5.6	5.8	4.5	4.5	2.7	2.4	1.2	0.6	−0.3	−0.4	−0.7	−0.8	−1.0	2.22
27	−0.8	−0.4	−0.2	−0.3	−0.3	−0.4	−0.2	−0.2	−0.1	0.4	3.1	3.3	3.6	3.5	2.7	1.9	0.6	−0.1	−0.5	−1.1	−1.2	−1.5	−1.8	−1.5	0.85
28	−1.2	−2.4	−2.8	−2.7	−2.7	−2.7	−2.6	−2.3	−1.8	−0.4	0.4	1.8	5.8	3.5	2.6	0.9	−0.5	−1.2	−1.3	−1.6	−2.2	−3.1	−3.4	−3.8	−0.99
29	−4.3	−4.2	−4.2	−4.0	−4.3	−4.2	−4.8	−4.6	−3.2	−1.8	−0.1	2.5	2.1	2.4	2.5	1.4	0.8	−0.2	−0.6	−0.7	−0.6	−0.6	−0.6	−0.6	−1.33
30	−0.3	−0.4	−0.2	−0.2	−0.3	−0.3	−0.1	0.3	0.8	1.4	1.6	3.4	5.2	4.8	4.3	3.2	2.8	3.0	2.9	2.9	2.6	2.2	1.3	0.6	1.73
M.	4.50	4.41	4.52	4.35	4.16	4.02	4.00	4.06	4.79	5.93	6.99	8.15	8.74	8.90	8.17	7.28	6.38	5.81	5.39	5.00	4.76	4.62	4.42	4.40	5.57

Dezember 1926. Zürich.

Tag	1³⁰	2³⁰	3³⁰	4³⁰	5³⁰	6³⁰	7³⁰	8³⁰	9³⁰	10³⁰	11³⁰	12³⁰	13³⁰	14³⁰	15³⁰	16³⁰	17³⁰	18³⁰	19³⁰	20³⁰	21³⁰	22³⁰	23³⁰	0³⁰	Tagesmittel
1	0.4	0.3	0.2	0.2	0.4	1.5	1.2	1.7	1.7	2.0	2.6	2.6	2.5	2.4	2.2	1.9	1.8	1.6	1.4	1.1	1.0	1.0	0.9	0.7	1.39
2	0.7	0.6	0.4	0.4	0.3	0.3	0.2	−0.2	0.1	0.4	0.8	1.3	1.5	1.3	1.0	1.0	0.9	0.7	0.5	0.6	0.6	0.4	0.6	0.6	0.63
3	0.5	0.5	0.5	0.5	0.5	0.6	0.7	0.7	0.8	1.0	1.3	1.1	1.2	1.0	1.0	1.5	1.4	1.5	1.6	1.7	1.5	1.5	0.9	0.5	1.00
4	0.5	0.5	0.5	0.6	0.8	1.0	1.0	1.0	1.0	1.8	0.5	1.6	2.0	1.2	1.4	0.7	0.5	0.5	0.6	0.3	0.0	0.0	0.1	0.1	0.76
5	0.0	−0.1	−0.2	−0.2	−0.2	−0.3	−0.4	−0.5	0.5	0.0	0.5	0.5	0.5	0.3	−0.1	−0.5	−0.4	−0.5	−0.8	−1.2	−0.4	−0.4	−0.5	−0.9	−0.22
6	−1.3	−1.1	−1.0	−1.0	−1.0	−1.1	−1.0	−1.1	−0.6	−0.3	−0.4	−0.3	−0.1	−0.3	−0.2	−0.1	−0.1	−0.1	−0.1	−0.1	−0.1	0.0	0.0	0.0	−0.48
7	0.1	0.1	0.1	0.2	0.2	0.2	0.2	0.5	0.6	0.7	0.9	0.9	1.0	1.0	1.1	1.0	0.8	0.8	0.7	0.7	0.6	0.5	0.5	0.5	0.58
8	0.5	0.6	0.5	0.6	0.4	0.4	0.3	0.2	0.2	0.4	0.8	0.8	0.7	0.8	0.6	0.4	0.3	0.5	0.6	0.5	0.5	0.5	0.5	0.4	0.50
9	−0.3	−0.4	−0.5	−0.5	−0.2	−0.1	0.1	0.4	0.6	1.2	1.6	2.1	2.4	2.6	2.1	1.9	1.9	1.3	1.6	1.6	1.7	1.7	1.1	0.6	1.02
10	0.7	1.1	1.3	1.4	1.6	1.8	1.8	1.8	2.1	3.3	5.0	6.2	7.2	6.4	6.4	4.7	3.3	3.3	2.3	1.5	1.3	1.1	0.4	0.7	2.78
11	1.4	1.3	1.4	1.2	1.1	0.8	0.6	0.4	0.5	0.8	1.0	1.3	1.2	1.4	1.6	1.6	1.8	1.9	1.9	2.0	2.2	2.2	2.1	2.0	1.40
12	1.8	1.8	1.9	1.9	1.8	1.7	1.6	1.4	1.4	1.6	1.8	2.2	2.2	2.1	1.8	1.4	1.0	0.6	0.5	0.4	0.2	−0.1	−0.2	−0.3	1.27
13	−0.6	−0.7	−0.7	−0.8	−0.8	−1.0	−1.2	−1.3	−1.2	−1.0	−0.8	−0.4	0.3	0.3	0.2	−0.1	−0.2	−1.0	−0.9	−1.2	−1.0	−1.2	−1.3	−1.3	−0.75
14	−1.5	−1.8	−2.0	−2.2	−2.2	−2.8	−3.2	−2.7	−2.0	−0.9	−0.4	0.3	2.5	1.9	1.7	1.5	0.8	0.9	0.9	0.7	1.1	1.0	0.9	1.1	−0.27
15	1.1	1.3	1.4	1.5	1.1	1.1	1.6	1.7	2.7	3.6	3.9	4.3	4.6	4.6	4.3	4.2	4.0	3.9	4.0	3.8	3.8	3.8	3.7	3.5	3.06
16	3.2	2.2	2.0	1.6	1.4	1.4	1.0	0.8	0.8	0.7	0.8	0.8	1.9	2.4	2.3	1.7	0.6	−0.1	−0.4	0.0	0.4	0.8	−0.5	−0.2	1.07
17	0.0	0.2	0.1	−0.1	−0.1	0.2	0.6	0.9	1.8	2.0	2.6	2.7	2.7	2.7	2.8	2.8	2.8	2.8	2.7	2.6	2.8	2.1	1.1	1.1	1.66
18	1.3	1.1	1.3	1.2	0.9	0.9	0.9	1.1	3.0	3.0	2.7	0.7	0.0	0.4	0.3	0.5	0.3	0.6	0.8	1.1	1.1	1.0	1.3	1.1	1.11
19	1.1	1.6	1.2	1.2	1.4	1.4	1.4	1.4	1.3	2.2	2.8	4.9	3.0	3.6	1.9	1.5	1.5	1.4	0.8	1.0	0.9	1.0	1.6	1.8	1.75
20	2.0	1.8	2.0	2.1	1.7	2.1	2.1	2.3	2.6	2.7	3.5	3.7	3.4	3.7	3.8	3.5	3.9	2.8	3.3	2.6	1.8	1.9	0.7	0.7	2.53
21	0.6	−0.2	0.6	0.6	0.8	0.7	−0.5	−0.6	0.5	−0.3	1.0	−0.2	0.5	0.3	0.7	−0.2	−0.9	−0.3	−0.9	−0.7	−0.8	−0.8	−0.9	−1.0	−0.06
22	−1.1	−1.2	−1.3	−1.5	−1.4	−1.8	−2.0	−3.5	−3.0	−0.9	−1.7	0.3	0.7	−1.0	−1.8	−2.6	−2.9	−2.7	−3.1	−3.5	−3.4	−3.8	−3.9	−4.0	−2.13
23	−3.4	−3.3	−3.3	−3.7	−4.2	−4.0	−3.6	−3.0	−2.6	−2.4	−2.3	−2.4	−2.8	−3.3	−3.8	−4.6	−5.3	−5.3	−5.3	−5.5	−5.8	−6.3	−6.8	−7.2	−4.17
24	−7.6	−8.2	−8.7	−8.8	−8.8	−8.7	−8.4	−8.2	−7.9	−7.5	−7.0	−6.8	−6.9	−7.7	−8.0	−8.3	−8.3	−8.5	−8.6	−8.8	−8.8	−8.8	−8.8	−8.7	−8.20
25	−8.8	−8.9	−9.0	−8.9	−8.8	−9.0	−9.0	−9.0	−8.8	−8.0	−7.1	−7.2	−7.3	−6.8	−6.7	−7.4	−7.7	−7.9	−8.1	−8.1	−7.9	−7.9	−7.9	−7.9	−8.09
26	−7.8	−7.8	−7.9	−8.1	−8.3	−8.0	−7.6	−7.9	−7.7	−7.6	−7.4	−7.2	−7.2	−7.3	−7.4	−7.4	−7.4	−7.8	−8.3	−8.5	−8.0	−7.8	−7.4	−7.3	−7.71
27	−7.4	−7.5	−7.3	−6.9	−6.7	−6.6	−6.8	−6.9	−6.7	−5.5	−4.6	−3.1	−2.2	−3.0	−3.5	−4.5	−5.6	−5.9	−6.3	−6.4	−6.5	−6.2	−6.6	−7.1	−5.83
28	−7.2	−7.1	−7.2	−7.7	−8.2	−8.3	−8.4	−6.8	−6.9	−5.5	−4.2	−1.8	−2.2	−1.2	−1.3	−1.5	−1.5	−1.5	−1.6	−1.6	−1.0	−1.0	−1.1	−0.9	−3.99
29	−1.0	−0.4	−0.3	0.5	0.9	0.5	0.6	1.0	0.7	1.0	0.7	0.7	1.4	1.7	1.5	1.3	1.4	1.2	1.3	1.3	1.4	1.5	1.4	1.4	0.90
30	1.6	1.7	1.6	1.6	1.3	1.1	0.0	0.7	2.0	3.0	3.7	3.8	3.5	3.4	3.0	2.9	2.1	2.0	1.3	0.9	−0.1	0.1	−0.1	−0.4	1.70
31	−0.7	−0.8	−1.2	−1.0	−2.1	−2.3	−2.5	−1.9	−1.6	−0.9	1.9	2.5	2.1	2.9	2.7	2.6	1.3	0.7	0.5	−0.1	−0.7	−1.4	−1.6	−2.0	−0.15
M.	−1.01	−1.06	−1.08	−1.10	−1.17	−1.17	−1.25	−1.15	−0.78	−0.30	0.14	0.51	0.66	0.57	0.37	0.04	−0.23	−0.41	−0.55	−0.69	−0.70	−0.76	−0.96	−1.05	−0.55

1926. **Tägliche Maxima und Minima der Lufttemperaturen.** Zürich.

(Absolute Extreme.)

Tag	Januar		Februar		März		April		Mai		Juni		Juli		August		September		Oktober		November		Dezember	
	Max.	Min.	Max.	Min.	Max.	Min.	Max.	Min.	Max.	Min.	Max.	Min.	Max.	Min.	Max.	Min.	Max.	Min.	Max.	Min.	Max.	Min.	Max.	Min.
1	9.5	4.2	3.7	**-1.3**	7.8	5.2	19.3	9.0	**28.9**	12.0	16.6	7.4	22.6	9.6	22.7	10.0	29.6	13.8	13.5	3.9	12.0	3.1	2.9	0.2
2	9.2	3.0	6.9	1.2	9.2	4.1	22.3	6.4	22.6	11.3	20.2	**5.6**	23.3	11.3	22.0	11.4	26.9	15.2	10.4	6.0	5.4	2.7	1.6	-0.2
3	9.1	2.7	11.1	-0.2	14.6	2.1	23.1	7.8	19.5	8.8	13.0	7.3	25.0	14.5	23.9	10.9	26.6	15.5	11.6	8.3	6.0	3.7	1.7	0.5
4	7.5	3.3	9.7	3.8	12.0	0.9	19.4	6.1	13.9	8.7	9.3	7.1	25.0	13.6	24.0	11.8	27.3	13.1	14.2	8.0	7.9	5.3	2.0	-0.1
5	5.0	2.1	12.4	3.3	3.0	-2.9	16.6	8.5	13.2	8.2	22.1	7.8	24.7	12.9	23.5	13.3	26.7	15.5	13.6	6.0	7.2	5.5	0.9	-1.2
6	6.7	3.8	10.3	0.4	4.0	**-3.2**	20.7	5.7	12.1	3.2	13.9	10.0	22.6	13.1	24.2	11.9	25.4	14.5	19.2	8.6	8.4	5.9	0.0	-1.3
7	**10.1**	3.1	11.0	2.9	9.0	4.0	21.8	6.5	8.6	2.5	18.8	9.7	16.0	12.9	18.6	10.3	25.1	15.3	21.0	8.3	14.1	5.9	1.1	0.0
8	6.3	-0.8	11.2	2.3	9.6	6.2	15.1	7.3	8.9	2.7	20.1	11.4	16.8	12.5	14.9	**8.6**	24.0	13.6	21.5	10.0	12.5	1.0	0.8	0.2
9	5.1	-2.5	5.6	0.7	13.9	5.3	8.9	3.2	9.4	1.9	22.1	11.3	19.0	13.7	21.6	9.0	26.2	11.5	18.6	12.2	12.4	6.1	2.7	-0.5
10	4.0	-4.3	9.0	3.1	7.4	0.5	13.2	3.3	15.0	**0.0**	14.6	9.9	21.6	12.6	25.1	10.4	28.7	12.3	17.1	7.9	13.8	3.0	**7.4**	0.1
11	2.2	-5.6	10.2	3.2	7.1	-0.9	14.0	4.4	18.5	4.7	22.2	9.0	23.2	12.6	17.8	13.1	**30.1**	13.7	16.6	5.6	8.4	0.5	2.2	0.3
12	-0.8	*-11.3	6.5	3.2	7.6	2.0	17.3	**1.3**	23.8	4.4	23.7	11.0	22.7	13.3	21.7	11.7	28.6	16.3	18.1	11.3	7.3	0.1	2.3	-0.3
13	-8.4	**-12.3**	12.5	2.1	10.8	0.7	19.2	3.3	13.4	7.6	18.7	9.6	26.0	12.2	23.8	9.1	21.0	12.4	21.1	14.3	14.0	0.9	0.4	-1.4
14	-3.7	-11.0	10.5	-0.1	10.0	1.5	20.8	3.7	13.3	7.0	18.3	9.1	28.7	14.8	29.0	10.5	22.0	8.8	22.0	13.0	**20.9**	5.3	3.2	-3.5
15	-5.9	-8.0	6.0	-0.7	9.2	0.1	22.5	4.3	13.7	7.7	15.9	9.4	27.9	15.0	29.8	14.3	23.6	8.5	**22.9**	10.2	15.6	6.9	4.7	1.1
16	-3.8	-8.8	6.5	0.4	8.4	1.9	17.4	7.1	19.0	7.9	17.5	10.2	26.4	15.9	29.4	13.9	24.5	11.3	22.0	9.9	14.8	4.6	3.5	-0.6
17	4.1	-5.6	8.2	2.8	9.9	0.4	11.5	3.8	10.4	4.5	18.4	11.8	28.1	15.5	30.2	14.8	25.2	9.9	20.8	10.1	14.8	5.9	2.8	-0.2
18	0.0	-2.6	9.0	5.4	10.0	1.1	8.6	2.1	11.5	4.0	16.6	10.4	**31.7**	15.3	26.5	14.9	27.9	10.7	11.3	2.7	12.3	5.3	3.8	0.0
19	3.1	-2.6	10.8	4.0	10.0	-0.9	17.0	5.2	13.2	4.0	16.0	9.6	31.4	17.2	26.6	16.0	27.1	10.9	10.8	-0.2	19.8	5.0	5.4	0.7
20	3.2	0.3	12.7	2.6	9.3	-0.4	12.5	4.9	19.4	2.0	21.7	10.8	24.4	16.1	25.8	14.6	27.5	11.5	8.5	-0.8	11.1	4.5	3.9	0.4
21	1.9	-3.2	13.2	-0.4	1.8	-1.0	13.1	4.7	22.6	5.9	27.6	10.2	23.2	13.4	29.9	16.2	26.2	11.3	7.8	4.8	8.4	3.2	1.8	-1.0
22	0.3	-2.5	12.8	3.1	2.5	-1.8	12.7	2.3	20.8	5.8	**28.0**	14.0	21.9	12.4	28.4	16.8	22.6	13.3	9.9	4.8	4.9	0.4	1.8	-4.0
23	4.5	-4.8	11.3	3.3	4.2	-0.2	12.3	3.1	17.9	9.5	24.3	14.8	25.9	12.2	23.9	12.0	20.5	10.7	7.1	4.5	10.0	1.2	-2.2	-7.2
24	2.9	-3.5	**14.5**	4.4	9.3	0.6	16.0	6.7	19.6	8.2	23.1	12.5	30.3	12.7	25.6	9.7	16.3	7.9	7.2	3.7	7.4	0.1	-6.8	-8.9
25	8.4	-2.1	13.1	1.2	15.9	-0.4	24.0	8.9	22.2	7.7	12.4	6.6	22.7	15.9	28.2	10.2	20.7	11.0	9.8	0.7	3.9	-0.4	-6.6	**-9.1**
26	5.4	-0.6	6.0	1.4	15.9	1.1	13.2	6.7	22.8	7.3	19.1	6.0	23.8	14.3	29.9	12.7	15.5	12.1	7.7	2.6	6.2	-1.1	-7.1	-8.5
27	5.4	-0.9	10.3	4.0	8.6	1.6	12.7	5.6	25.9	8.7	21.4	7.1	17.3	10.0	21.8	11.9	17.1	7.4	9.5	-0.4	4.3	-1.8	-2.1	-7.5
28	7.5	0.4	8.8	4.0	11.3	2.6	19.2	5.4	21.8	12.4	22.3	8.6	15.4	**9.4**	21.8	**8.6**	15.9	7.5	5.3	**-1.2**	6.0	-3.9	-0.4	-8.4
29	6.0	-0.2			18.2	6.0	22.1	5.0	19.2	12.3	23.2	8.9	12.5	9.6	25.1	9.0	16.7	6.3	10.8	4.2	3.3	**-4.8**	1.7	-1.0
30	9.4	1.1			**19.0**	8.5	**27.8**	7.4	20.2	11.5	23.1	8.0	19.1	11.3	28.2	10.6	15.8	**5.4**	14.0	5.4	5.4	-0.6	3.9	-0.4
31	6.5	0.5			12.4	8.7			19.2	9.0			19.0	10.8	**30.3**	13.5			20.8	7.9			2.9	-2.6
Mittl. Max.	3.89		9.78		9.74		17.14		17.44		19.47		23.17		24.97		23.71		14.35		9.95		1.30	
Mittl. Min.	-2.22		2.15		1.72		5.32		6.82		9.50		13.12		11.99		11.57		6.20		2.45		-2.08	
Differenz	6.11		3.63		8.02		11.82		10.62		9.97		10.05		12.98		12.14		8.15		7.50		3.38	
Abs. Max.	10.1		14.5		19.0		27.8		28.9		28.0		31.7		30.3		30.1		22.9		20.9		7.4	
Abs. Min.	-12.3		-1.3		-3.2		1.3		0.0		5.6		9.4		8.6		5.4		-1.2		-4.8		-9.1	
Differenz	22.4		15.8		22.2		26.5		28.9		22.4		22.3		21.7		24.7		24.1		25.7		16.5	

1926. **Uebersicht über den täglichen Gang der Temperatur.** Zürich.

Abweichungen vom Monatsmittel.

	Mittel	1^{30}	2^{30}	3^{30}	4^{30}	5^{30}	6^{30}	7^{30}	8^{30}	9^{30}	10^{30}	11^{30}	12^{30}	13^{30}	14^{30}	15^{30}	16^{30}	17^{30}	18^{30}	19^{30}	20^{30}	21^{30}	22^{30}	23^{30}	0^{30}
Jan.	0.32	-0.72	-0.86	-0.88	-0.99	-1.10	-1.16	**-1.30**	**-1.30**	-0.75	0.10	1.23	2.11	**2.45**	2.43	1.95	1.28	0.57	0.11	-0.03	-0.25	-0.49	-0.74	-0.88	-0.81
Febr.	5.34	-1.58	-1.77	-1.87	-2.00	-2.08	-2.16	**-2.34**	-2.06	-1.36	-0.16	1.25	2.33	2.99	**3.44**	3.40	3.07	2.28	1.10	0.55	0.12	-0.28	-0.69	-0.89	-1.23
März	5.25	-1.69	-1.94	-2.10	-2.41	-2.49	**-2.59**	-2.42	-1.81	-0.71	0.79	1.67	2.35	3.23	**3.35**	**3.35**	2.92	2.29	1.15	0.44	0.10	-0.42	-0.76	-1.07	-1.30
April	10.43	-3.02	-3.48	-3.93	-4.27	-4.50	**-4.52**	-3.66	-2.23	-0.44	1.65	3.07	4.21	5.08	**5.41**	5.13	4.71	3.86	2.51	0.89	0.05	-0.82	-1.44	-1.75	-2.39
Mai	11.27	-2.52	-2.91	-3.12	-3.37	**-3.50**	-3.08	-2.03	-1.02	0.30	1.68	2.80	3.70	4.09	**4.28**	4.26	3.49	2.85	1.77	0.46	-0.70	-1.12	-1.72	-2.08	-2.48
Juni	13.66	-2.64	-2.92	-3.22	**-3.48**	-3.38	-3.00	-1.83	-0.95	0.45	1.78	2.77	3.61	3.71	**3.79**	3.73	3.54	2.87	1.67	0.62	-0.41	-1.01	-1.49	-1.90	-2.30
Juli	17.18	-2.73	-2.99	-3.11	**-3.24**	-3.11	-2.60	-1.89	-1.06	0.22	1.55	2.42	3.16	3.82	3.94	**4.33**	3.78	2.91	2.02	0.51	-0.56	-1.10	-1.64	-2.04	-2.53
Aug.	17.39	-3.56	-3.99	-4.23	-4.57	**-4.73**	-4.34	-3.30	-2.01	-0.12	2.02	3.61	4.74	4.31	5.86	**6.13**	5.67	4.56	2.79	0.29	-1.08	-1.50	-2.01	-2.49	-2.99
Sept.	16.45	-2.82	-3.18	-3.64	-3.88	-4.18	**-4.30**	-3.58	-2.30	-0.36	2.16	4.00	4.93	5.46	**5.86**	5.83	5.22	4.10	1.46	0.42	-1.18	-1.63	-2.03	-2.52	-3.02
Okt.	9.65	-1.60	-1.79	-2.02	-2.08	-2.01	**-2.18**	-2.10	-1.53	-0.37	0.78	1.72	2.61	3.32	**3.47**	3.10	2.31	1.33	0.38	0.05	-0.13	-0.51	-0.72	-0.96	-1.14
Nov.	5.57	-1.07	-1.16	-1.05	-1.22	-1.41	-1.55	**-1.57**	-1.51	-0.78	0.36	1.42	2.58	3.17	**3.33**	2.60	1.71	0.81	0.24	-0.18	-0.57	-0.81	-0.95	-1.15	-1.17
Dez.	-0.55	-0.46	-0.51	-0.53	-0.55	-0.62	-0.62	**-0.70**	-0.60	-0.23	0.25	0.69	1.06	**1.21**	1.12	0.92	0.59	0.32	0.14	0.00	-0.14	-0.15	-0.21	-0.41	-0.50

Januar 1926. **Stündliche Barometerstände** (700 mm +). Zürich.

Tag	1:30	2:30	3:30	4:30	5:30	6:30	7:30	8:30	9:30	10:30	11:30	12:30	13:30	14:30	15:30	16:30	17:30	18:30	19:30	20:30	21:30	22:30	23:30	0:30	Tagesmittel
1	23.6	24.0	24.2	24.2	24.4	25.2	26.1	27.0	27.6	27.8	27.9	27.9	27.8	27.4	26.9	26.9	26.8	26.7	26.2	25.7	25.3	25.1	24.8	23.8	25.97
2	22.4	21.4	20.8	19.8	19.0	18.0	17.0	16.1	15.4	15.4	15.2	15.2	14.9	14.4	14.4	13.8	13.4	13.2	13.0	13.1	13.5	14.1	14.4	14.4	15.98
3	15.0	15.1	15.6	16.0	16.1	16.7	16.7	17.2	17.4	18.1	18.0	17.4	16.6	16.1	15.4	14.7	14.0	13.7	13.5	12.8	12.6	12.6	12.8	13.1	15.80
4	13.0	13.1	13.5	13.8	14.3	14.9	15.8	16.7	17.8	18.0	18.7	19.0	19.1	19.2	19.7	20.1	20.5	20.8	20.7	20.7	20.6	20.8	20.1	19.7	17.90
5	19.6	19.8	19.9	20.1	20.1	20.4	20.8	21.3	21.9	22.5	22.6	22.4	21.9	21.8	22.2	22.6	23.0	23.1	23.0	23.1	23.0	23.0	23.0	23.0	21.84
6	22.9	23.0	23.2	23.2	23.1	23.4	23.6	23.7	24.0	24.0	24.1	24.0	23.6	23.7	23.8	23.8	24.0	24.1	24.2	24.2	24.1	24.1	24.4	24.4	23.78
7	24.2	24.2	23.9	23.8	23.8	23.9	24.1	24.6	24.9	25.7	25.4	25.1	24.9	24.0	23.8	23.5	23.4	23.2	22.5	22.4	22.3	22.8	23.8	24.4	23.94
8	25.0	25.7	25.8	25.6	25.4	25.6	25.4	25.4	26.4	26.7	26.5	26.5	26.3	26.3	26.3	26.3	26.4	26.5	26.6	26.9	26.8	26.6	26.5	26.3	26.16
9	26.0	26.0	26.0	25.9	25.8	25.6	25.5	25.2	25.3	25.3	25.3	24.9	24.6	24.4	24.5	24.6	24.7	24.9	24.9	24.9	24.9	24.9	25.0	24.9	25.17
10	24.7	24.8	24.9	25.0	25.0	25.2	25.5	25.6	25.9	26.2	26.2	25.8	25.3	25.2	25.4	25.5	25.7	25.8	26.1	26.3	26.4	26.2	26.0	25.8	25.60
11	25.8	25.8	25.8	25.7	25.7	25.6	25.8	25.9	26.3	26.3	26.2	25.8	25.2	24.9	25.0	25.2	25.2	25.1	24.9	25.0	24.9	24.7	24.5	24.1	25.39
12	23.5	23.3	22.8	22.6	22.4	22.3	22.4	22.4	22.5	22.6	22.2	21.7	21.0	20.7	20.5	20.4	20.5	20.5	20.4	20.1	19.9	19.5	19.4	19.0	21.36
13	19.2	19.0	18.6	18.4	17.7	17.4	17.1	16.9	16.8	16.6	16.4	15.5	15.1	14.7	14.6	14.6	14.7	14.4	14.4	14.0	13.8	13.4	13.0	12.4	15.78
14	12.0	11.8	12.0	11.8	11.5	11.5	11.6	11.4	11.4	11.4	10.8	10.8	10.6	10.7	10.8	11.1	11.0	11.4	11.4	11.5	11.4	11.2	11.0	11.0	11.30
15	10.8	11.0	11.3	11.4	11.7	12.0	12.4	12.7	13.1	13.8	14.1	14.1	13.9	13.7	14.1	14.5	15.2	15.5	16.0	16.1	16.1	15.9	15.7	15.7	13.78
16	15.5	15.3	15.1	14.7	14.4	13.9	13.8	13.1	13.1	13.1	13.2	12.8	12.8	12.0	11.5	11.3	11.0	10.8	10.7	10.7	10.7	10.7	10.7	11.2	12.55
17	11.7	12.2	12.6	12.9	12.9	12.9	12.7	12.6	12.2	11.8	11.1	10.4	09.8	09.2	08.8	08.9	08.8	08.5	08.4	08.3	08.2	08.1	08.4	08.7	10.42
18	09.2	09.6	10.0	10.4	11.1	11.9	12.9	14.1	15.7	16.8	17.0	17.6	18.1	18.2	18.4	18.7	19.1	19.4	19.4	19.3	19.0	19.0	18.6	18.4	15.89
19	17.9	17.7	17.5	17.0	16.5	15.9	15.8	15.5	15.4	15.0	14.4	13.7	12.8	12.4	12.4	12.4	13.0	14.1	14.8	15.6	15.6	16.1	16.4	16.5	15.18
20	16.8	17.1	17.4	17.5	17.7	17.7	18.1	17.7	17.6	17.7	17.6	17.2	16.9	16.8	16.9	17.1	17.2	17.5	17.6	17.5	17.3	17.2	16.8	16.6	17.51
21	16.3	16.0	15.8	15.5	15.2	14.8	14.6	14.4	14.2	14.1	13.9	13.0	11.9	11.2	11.2	11.1	11.0	11.0	11.6	11.8	12.4	12.6	13.1	13.6	13.34
22	14.5	15.5	16.4	17.2	17.9	18.8	19.7	20.4	21.0	22.2	22.8	23.0	22.7	23.0	23.4	23.6	23.6	24.0	24.0	24.1	24.0	23.9	24.0	24.1	21.41
23	23.8	23.7	23.4	23.1	22.9	22.9	23.0	23.0	22.8	22.2	21.8	20.9	20.3	19.8	19.3	19.0	18.7	18.4	18.3	18.3	18.4	18.4	18.4	18.4	20.80
24	18.4	18.5	18.5	18.4	18.5	18.4	18.8	19.1	19.7	20.5	20.8	21.3	21.5	22.0	23.0	23.6	24.4	25.0	25.6	26.3	26.9	27.4	27.4	27.5	22.15
25	27.8	28.2	28.4	28.4	28.5	28.5	29.1	29.2	29.5	30.0	29.9	29.7	29.1	28.6	28.3	28.1	28.3	28.6	28.7	28.7	29.0	28.9	29.0	28.9	28.81
26	28.9	28.7	28.8	28.4	28.4	28.3	28.4	28.8	29.3	29.5	29.7	29.2	28.4	28.5	28.3	28.4	28.2	28.0	27.9	27.8	27.6	27.4	26.8	26.4	28.34
27	25.9	25.8	25.3	25.0	24.7	24.6	24.5	24.4	24.2	24.0	23.7	23.5	23.0	22.8	22.4	22.1	21.9	21.8	22.0	22.5	23.3	23.9	24.4	24.8	23.77
28	24.9	25.3	25.5	25.3	25.1	25.0	25.0	24.6	24.5	24.5	24.4	23.6	23.0	22.7	22.5	22.2	21.6	21.2	21.2	20.8	20.4	20.1	19.7	18.8	23.00
29	18.0	17.2	16.4	15.6	15.1	14.7	14.8	15.0	15.4	15.9	16.1	15.8	14.5	15.2	16.6	17.2	17.6	18.0	18.4	18.6	18.4	18.4	19.0	19.2	16.71
30	19.2	19.3	19.1	19.1	19.0	18.9	18.7	18.6	18.3	18.1	17.8	17.3	16.7	16.2	15.7	15.3	15.1	14.7	14.5	14.5	15.1	14.8	15.0	14.8	16.91
31	14.0	14.0	14.3	14.1	14.0	14.0	14.0	14.0	13.8	13.8	13.8	13.8	13.7	13.8	14.1	14.3	14.6	14.6	14.6	14.6	14.6	14.8	14.9	14.8	14.21
M	19.69	19.75	19.77	19.67	19.61	19.64	19.78	19.89	20.09	20.29	20.24	19.97	19.53	19.34	19.36	19.38	19.44	19.50	19.53	19.56	19.56	19.55	19.58	19.51	19.68

Februar 1926. (700 mm +). Zürich.

Tag	1:30	2:30	3:30	4:30	5:30	6:30	7:30	8:30	9:30	10:30	11:30	12:30	13:30	14:30	15:30	16:30	17:30	18:30	19:30	20:30	21:30	22:30	23:30	0:30	Tagesmittel
1	14.6	14.5	14.3	13.7	13.5	13.2	13.0	13.2	13.4	14.1	14.0	13.7	13.2	12.9	12.7	12.3	12.1	12.1	12.6	12.8	13.1	12.4	11.8	11.6	13.11
2	11.6	11.9	11.6	11.3	11.0	10.8	10.4	10.2	10.2	09.8	09.6	09.1	08.8	08.3	08.4	08.8	08.5	08.7	08.5	09.0	09.2	09.4	09.1	08.8	9.71
3	08.2	08.0	07.2	06.8	05.9	05.0	04.4	03.8	03.3	02.7	02.3	01.2	00.4	99.8	00.1	02.6	03.6	04.0	04.0	03.9	04.4	05.2	05.8	07.2	4.16
4	07.7	08.4	08.4	08.9	09.1	09.6	10.3	10.6	10.8	11.2	11.4	11.7	11.8	12.0	12.4	12.6	13.4	13.8	14.0	14.4	14.5	14.9	15.0	15.4	11.76
5	15.6	15.9	16.4	16.5	16.6	16.7	17.0	17.9	18.4	18.7	18.8	18.4	18.0	17.7	17.7	17.6	17.4	17.3	17.2	16.0	16.7	16.4	16.2	16.2	17.14
6	15.9	15.9	15.5	15.2	14.8	14.6	14.4	14.3	14.1	13.7	13.3	12.6	12.1	11.6	11.1	10.8	10.6	09.8	09.0	08.8	08.4	08.4	09.2	09.4	12.28
7	09.6	10.7	11.4	11.9	12.5	12.5	12.7	13.1	13.2	13.2	13.4	13.3	13.3	13.3	13.6	13.9	14.2	14.7	15.0	15.3	15.5	15.7	15.9	16.1	13.50
8	16.3	16.3	16.1	16.2	16.2	16.2	16.2	16.4	16.3	16.1	16.0	15.5	15.0	14.6	14.1	13.5	13.4	13.4	13.3	13.0	12.8	12.7	12.4	12.0	14.75
9	11.6	11.3	10.8	10.5	10.4	10.5	10.6	10.5	10.4	10.1	10.1	09.8	09.6	09.4	09.6	09.4	09.3	09.5	09.5	09.5	09.7	09.8	09.9	09.9	10.07
10	10.0	10.0	10.2	10.7	10.5	10.6	11.0	11.3	11.8	12.0	12.1	12.0	11.9	11.8	11.8	11.9	12.0	12.4	12.4	12.6	12.6	12.6	12.7	13.0	11.66
11	13.0	13.0	12.8	12.9	13.0	13.0	13.2	13.5	13.7	13.7	13.7	13.4	13.0	12.7	12.7	12.6	12.8	13.0	13.2	13.2	13.2	13.4	13.3	13.3	13.14
12	13.2	13.0	13.0	12.8	12.7	12.7	12.9	13.0	13.4	13.9	14.0	14.2	14.2	14.3	14.8	15.0	15.2	15.7	16.3	16.6	16.9	16.9	16.9	17.1	14.53
13	16.9	17.1	17.2	17.1	17.3	17.3	17.4	17.8	17.7	17.7	17.9	17.7	17.4	17.2	17.2	17.4	17.7	18.2	18.7	19.0	19.1	19.4	19.6	20.1	17.92
14	20.5	20.9	21.2	21.5	21.8	22.2	22.6	23.4	23.8	24.0	24.2	24.0	23.6	23.4	23.4	23.6	24.4	25.3	25.6	25.5	25.6	25.6	25.5	25.6	23.63
15	25.6	25.5	25.2	25.2	25.5	25.5	25.6	26.0	26.0	25.8	25.5	25.4	24.7	24.1	24.0	23.9	23.7	23.9	23.9	23.7	23.4	23.2	22.8	22.8	24.61
16	22.7	22.4	22.0	21.5	21.3	21.1	21.2	21.5	21.6	21.9	22.2	22.2	22.1	22.1	22.1	22.2	22.3	22.5	22.7	22.5	22.5	22.4	21.1	22.1	22.05
17	22.0	21.9	21.6	21.4	21.3	21.1	20.9	20.8	20.6	20.3	20.6	20.3	20.1	19.8	19.4	19.2	19.1	19.0	18.8	18.8	18.6	18.1	17.6	17.3	19.94
18	16.2	15.8	15.1	14.1	14.4	14.5	14.5	14.4	14.6	14.4	14.6	14.3	14.2	15.1	15.3	16.6	18.0	18.8	19.3	19.8	20.2	20.3	20.4	16.23
19	20.4	20.1	19.9	19.7	19.6	19.5	19.5	19.0	18.6	18.5	18.7	18.8	18.8	18.8	19.5	20.2	21.2	21.8	23.0	23.4	23.8	24.0	24.1	24.1	20.62
20	24.2	24.3	24.5	24.7	25.0	25.1	25.2	25.5	25.3	25.0	25.0	25.0	24.7	24.4	24.0	23.7	23.6	24.1	24.3	24.3	24.2	24.1	24.0	24.0	24.51
21	23.8	23.7	23.6	23.5	23.5	23.6	23.7	23.9	23.8	23.8	23.9	23.8	23.6	23.4	23.3	23.6	23.6	23.7	23.7	23.9	23.9	24.0	24.0	23.9	23.72
22	23.6	23.6	23.3	23.2	22.9	22.8	22.8	22.8	22.7	22.8	22.0	21.9	21.8	21.7	22.4	23.6	24.2	25.0	25.6	25.8	25.8	26.0	25.8	25.9	23.67
23	25.9	25.9	23.8	25.9	26.0	26.2	26.6	26.8	27.0	27.2	27.2	26.8	26.4	25.8	25.4	25.3	25.3	25.8	25.9	25.9	25.9	25.8	25.6	25.7	26.09
24	25.7	25.7	25.5	25.6	25.6	25.3	25.7	26.2	26.4	26.7	26.5	26.2	25.9	25.2	24.9	24.7	24.6	25.0	25.4	25.4	25.6	25.6	25.7	25.9	25.63
25	25.9	26.0	26.0	26.1	26.3	26.5	26.7	27.1	27.2	27.4	27.2	26.9	26.6	26.2	26.0	26.2	26.3	26.6	26.9	27.0	27.0	27.0	26.8	26.7	26.61
26	26.7	26.7	26.7	26.9	27.2	27.2	27.6	28.0	28.2	28.3	28.8	28.8	28.6	28.6	28.5	28.5	28.8	29.1	29.4	29.6	29.8	29.9	29.9	29.9	28.42
27	29.7	29.7	29.8	30.1	30.3	30.4	30.5	30.6	30.8	30.9	30.9	30.7	30.0	29.6	29.4	29.1	29.1	29.2	29.3	29.3	29.1	29.0	28.9	28.6	29.79
28	28.4	27.8	27.0	26.7	26.5	26.8	26.8	26.6	26.2	26.0	25.9	25.6	25.2	25.1	25.0	25.1	25.2	25.8	25.9	26.2	26.5	26.5	26.6	26.7	26.25
M.	18.77	18.79	18.65	18.59	18.60	18.59	18.69	18.87	18.90	18.94	18.91	18.70	18.41	18.14	18.16	18.31	18.51	18.88	19.03	19.10	19.20	19.24	19.20	19.27	18.77

März 1926 **Stündliche Barometerstände (700 mm +).** Zürich.

Tag	1^{30}	2^{30}	3^{30}	4^{30}	5^{30}	6^{30}	7^{30}	8^{30}	9^{30}	10^{30}	11^{30}	12^{30}	13^{30}	14^{30}	15^{30}	16^{30}	17^{30}	18^{30}	19^{30}	20^{30}	21^{30}	22^{30}	23^{30}	0^{30}	Tagesmittel
1	26.8	26.8	26.8	27.0	27.1	27.3	27.5	28.0	28.2	28.8	28.8	28.8	28.7	28.5	28.7	28.6	28.7	28.9	29.5	29.8	29.9	30.0	29.9	29.8	28.45
2	29.8	29.3	29.3	29.2	29.1	29.2	29.5	29.6	29.8	29.7	29.4	29.1	28.5	28.0	27.9	27.5	27.8	27.9	28.0	27.8	27.6	27.4	27.2	27.0	28.57
3	27.1	27.0	26.7	26.5	26.2	26.1	26.1	26.1	25.9	25.8	25.4	24.8	23.9	23.5	22.9	22.5	22.4	22.5	22.8	22.8	22.8	22.5	22.4	22.0	24.44
4	21.8	21.3	21.0	21.1	21.5	21.9	21.7	21.6	21.2	20.4	19.8	19.4	18.7	18.2	17.4	16.8	15.8	15.0	13.8	13.1	13.9	13.4	12.1	11.9	18.03
5	11.5	10.4	10.6	10.8	10.9	11.5	12.1	12.6	13.8	15.3	15.8	16.5	17.1	17.6	18.2	18.8	19.7	20.6	21.4	22.8	22.8	23.2	23.7	24.3	16.75
6	24.9	24.6	24.3	24.3	24.1	23.8	23.5	23.3	22.5	22.3	22.2	21.3	20.5	20.0	19.4	19.3	19.3	19.6	19.4	19.5	19.7	19.5	19.7	19.6	21.53
7	19.5	19.0	18.9	19.0	18.9	19.3	19.7	20.3	20.4	20.6	20.2	20.4	20.7	21.0	21.4	21.7	22.2	22.8	23.3	23.7	24.0	24.2	24.4	24.5	21.25
8	24.5	24.5	24.8	25.0	25.3	25.8	26.4	26.8	27.2	27.6	27.6	27.8	28.0	28.0	28.0	28.2	28.6	29.0	29.4	29.6	29.8	29.6	29.6	29.5	27.52
9	29.3	29.2	28.8	28.6	28.8	28.9	28.8	28.4	27.9	27.4	27.1	26.6	25.7	25.0	24.2	23.4	23.2	23.2	23.4	24.0	24.8	24.5	24.1	24.2	26.23
10	24.0	23.6	23.3	23.0	23.6	23.3	23.8	24.3	24.2	24.9	24.9	24.9	24.4	24.8	24.4	25.0	25.4	25.6	26.0	26.4	26.4	26.6	27.1	27.8	24.90
11	28.2	28.8	29.1	29.5	30.0	30.6	31.2	31.8	32.2	32.7	33.1	**33.2**	33.0	32.7	32.5	32.4	32.5	32.3	32.5	32.7	32.7	32.6	32.4	32.0	31.70
12	31.2	30.6	30.3	30.2	30.2	30.4	30.6	30.7	30.8	30.6	30.6	30.5	30.4	30.2	30.3	30.3	30.3	30.5	30.6	30.7	30.7	30.7	30.6	30.2	30.51
13	30.3	29.9	29.6	29.4	29.5	29.7	29.8	29.9	30.0	30.0	29.6	29.4	28.7	28.4	28.4	28.0	28.0	28.2	28.2	28.2	28.3	28.4	28.4	28.4	29.03
14	28.0	27.6	27.8	27.5	27.6	27.5	27.5	27.7	27.7	27.7	27.6	27.2	26.9	26.6	26.1	25.8	25.8	25.9	26.0	25.8	25.6	25.5	25.0	24.5	26.68
15	24.3	24.3	24.4	23.9	23.6	23.5	23.5	23.5	23.6	23.5	23.4	23.2	22.7	22.5	22.3	22.2	21.9	22.0	21.9	21.9	21.9	21.9	21.5	21.5	22.87
16	21.3	21.1	20.9	20.7	20.9	21.0	20.9	20.9	20.8	20.6	20.5	20.2	20.0	19.9	20.0	20.2	20.4	21.0	21.2	21.2	21.4	21.1	21.0	20.4	20.78
17	20.2	20.2	20.0	19.9	19.9	19.8	19.9	19.6	19.4	19.0	18.5	18.7	18.3	17.5	17.2	16.9	16.9	17.0	17.0	16.9	16.5	16.2	16.0	16.3	18.24
18	15.8	15.5	15.1	15.0	15.0	15.1	15.2	15.3	15.2	15.3	15.1	15.1	14.9	14.5	14.5	14.3	14.4	14.9	15.3	15.5	15.6	15.5	15.5	15.6	15.13
19	15.7	15.6	15.5	15.6	16.0	16.3	16.7	16.8	16.9	16.9	16.8	16.6	16.4	16.3	16.2	16.2	16.1	16.6	16.7	16.8	17.0	17.2	17.3	17.4	16.48
20	17.5	17.5	17.5	17.5	17.5	17.5	17.5	17.6	17.7	17.5	17.5	17.3	17.0	16.8	16.7	16.5	16.5	16.8	16.9	16.9	16.9	16.9	16.5	16.1	17.11
21	15.8	15.5	15.3	15.1	15.1	14.9	14.8	14.5	14.3	14.3	14.0	13.6	13.3	13.0	12.9	13.0	13.1	13.4	13.6	13.8	13.9	13.8	13.6	13.5	14.09
22	13.6	13.6	13.4	13.5	13.6	13.7	14.2	14.5	14.7	14.8	15.0	15.0	15.0	15.0	15.0	15.1	15.4	15.7	16.1	16.2	16.2	16.3	16.2	16.1	14.91
23	15.8	15.6	15.2	15.2	15.2	15.1	15.4	15.4	15.6	15.6	15.7	15.6	15.5	15.5	15.4	15.3	15.4	15.6	15.8	15.8	15.7	15.3	15.3	15.4	15.48
24	15.3	15.2	15.2	15.2	15.1	15.1	15.2	15.2	15.2	15.0	14.8	14.4	14.0	13.8	13.6	13.2	13.2	13.4	13.6	13.9	14.2	14.2	14.3	14.4	14.45
25	14.5	14.4	14.5	14.5	14.5	14.7	14.9	15.0	15.0	15.0	14.9	14.7	14.3	14.0	13.7	13.6	13.6	13.8	14.0	14.2	14.1	14.2	14.1	13.9	14.34
26	13.9	13.8	13.7	13.6	13.6	13.6	14.0	14.0	14.1	14.1	14.0	13.9	13.5	13.1	12.7	12.5	12.9	14.0	14.7	14.9	14.8	14.6	14.5	14.2	13.86
27	13.9	13.5	13.1	12.9	12.9	12.7	12.6	12.4	12.0	11.7	10.9	10.5	10.3	11.0	11.6	11.7	11.0	10.4	10.7	10.6	10.4	10.1	09.8	09.8	11.52
28	09.5	09.7	09.8	09.3	09.0	09.0	09.4	09.6	09.5	09.2	09.0	08.4	07.7	07.4	07.5	**07.1**	**07.1**	07.7	08.1	08.7	08.7	08.5	09.1	09.1	08.67
29	09.4	09.3	09.4	09.2	09.3	09.2	09.2	09.0	08.8	08.8	08.7	08.3	08.3	08.4	08.5	08.5	08.1	08.1	08.5	09.0	09.1	08.9	09.0	09.0	08.83
30	09.6	09.6	09.7	09.7	10.1	10.3	10.5	10.6	11.1	11.2	11.5	11.7	11.6	11.6	11.7	12.3	12.2	12.6	13.2	13.7	14.2	14.3	14.7	15.0	11.78
31	15.3	15.5	15.8	16.1	16.5	16.6	16.9	17.2	17.6	18.1	18.3	18.3	18.4	18.4	18.5	18.6	18.9	19.6	20.0	20.5	20.7	20.9	21.0	21.0	18.28
M.	19.94	19.76	19.66	19.61	19.70	19.79	19.97	20.07	20.11	20.14	20.02	19.85	19.56	19.39	19.28	19.21	19.25	19.50	19.73	19.92	20.01	19.93	19.87	19.82	19.75

April 1926. **(700 mm +).** Zürich.

Tag	1^{30}	2^{30}	3^{30}	4^{30}	5^{30}	6^{30}	7^{30}	8^{30}	9^{30}	10^{30}	11^{30}	12^{30}	13^{30}	14^{30}	15^{30}	16^{30}	17^{30}	18^{30}	19^{30}	20^{30}	21^{30}	22^{30}	23^{30}	0^{30}	Tagesmittel
1	20.9	20.7	20.6	20.7	20.6	21.0	21.4	21.7	21.7	21.7	21.9	21.9	21.9	21.7	21.7	21.8	21.7	22.1	22.4	23.0	23.1	23.3	23.5	23.5	21.85
2	23.3	23.2	23.2	23.2	23.4	23.7	24.2	24.4	24.8	25.0	24.7	24.4	24.3	23.9	23.8	23.9	24.0	24.2	24.3	24.6	24.7	24.8	25.0	25.0	24.17
3	24.9	24.7	24.6	24.6	25.0	25.2	25.3	24.9	24.3	24.6	24.0	23.5	23.2	22.9	22.6	22.6	22.6	22.8	22.8	23.1	23.2	23.2	23.5	23.7	23.85
4	23.8	23.8	24.1	24.0	24.3	24.5	24.7	25.0	25.0	25.0	25.0	25.0	25.0	25.0	25.0	25.1	25.3	25.4	25.7	26.0	26.3	26.5	26.6	26.8	25.12
5	26.9	26.8	26.6	26.5	26.4	26.7	**27.0**	**27.0**	**27.0**	26.9	26.7	26.4	26.1	25.7	25.4	25.2	25.4	25.3	25.3	26.3	26.2	25.6	25.2	25.1	26.15
6	24.6	24.4	24.0	24.2	24.3	24.5	24.7	24.4	24.2	24.1	24.0	23.6	23.1	22.7	22.4	22.1	21.9	21.7	21.9	22.2	22.3	22.5	22.5	22.4	23.28
7	22.3	22.1	21.9	21.5	21.4	21.5	21.6	21.5	21.4	21.2	20.9	20.4	20.1	19.9	19.6	19.4	19.8	20.3	20.8	21.2	21.5	21.6	21.6	21.5	21.04
8	21.4	21.1	21.0	20.9	20.8	20.9	20.9	20.8	20.7	20.5	20.4	19.9	19.5	19.0	18.4	18.4	18.4	18.3	18.5	18.4	18.0	17.5	17.5	17.4	19.53
9	17.5	17.1	16.9	16.7	16.9	17.3	17.4	17.4	17.0	17.3	17.1	17.0	17.0	17.2	17.3	17.4	17.9	18.1	18.8	19.1	19.5	19.8	19.9	20.1	17.82
10	19.7	19.6	19.6	19.4	19.6	19.7	19.8	19.6	19.4	19.2	19.0	18.6	18.3	17.9	17.7	17.5	17.5	17.6	17.7	17.9	18.0	18.0	17.9	17.8	18.63
11	17.6	17.5	17.4	17.3	17.4	17.6	17.8	17.8	17.9	17.8	17.7	17.4	17.1	16.8	16.6	16.4	16.4	16.6	16.6	16.8	16.7	16.6	16.6	16.6	17.12
12	16.4	16.3	16.0	16.0	16.2	16.4	16.7	16.9	17.0	17.2	17.0	16.8	16.7	16.4	16.0	16.0	16.0	16.1	16.4	16.9	17.1	17.3	17.6	17.9	16.64
13	18.1	18.2	18.4	18.6	19.0	19.3	19.6	19.6	19.9	19.9	19.9	19.8	20.0	20.0	19.9	20.0	20.2	20.4	20.7	21.1	21.3	21.6	21.8	22.0	19.97
14	22.2	22.2	22.4	22.5	22.8	23.3	23.7	24.0	24.2	24.3	24.1	23.8	23.7	23.3	23.1	23.0	22.9	23.0	23.3	23.6	23.9	23.9	23.9	23.9	23.38
15	23.8	23.5	23.2	22.9	22.8	23.1	23.2	23.2	23.0	22.6	22.0	21.3	20.6	19.8	19.2	18.7	18.3	18.0	18.2	18.4	18.4	18.7	18.5	18.4	20.82
16	18.3	18.1	17.9	17.9	18.1	18.7	18.9	18.8	18.4	18.1	17.4	16.6	15.8	15.1	14.5	14.4	14.5	14.4	14.8	14.4	14.5	13.7	13.6	13.8	16.26
17	13.8	13.9	14.1	14.4	14.6	14.8	15.1	15.2	15.4	15.6	15.6	15.3	15.1	14.9	14.6	14.4	14.3	14.5	14.7	14.8	14.6	14.3	14.2	13.7	14.64
18	12.9	12.4	12.1	11.7	11.4	11.4	11.5	11.4	11.4	11.4	11.4	11.4	11.3	11.2	11.2	11.0	10.8	10.5	10.6	10.7	10.5	10.1	09.8	09.8	11.16
19	09.4	08.8	08.5	08.3	08.1	08.2	08.1	07.9	07.7	08.1	07.8	06.9	06.7	06.7	07.6	08.9	10.2	10.9	11.2	11.6	11.6	11.4	11.4	11.5	09.06
20	11.5	11.7	11.7	11.6	11.4	11.9	12.3	12.5	12.7	12.7	12.6	11.9	11.6	11.1	10.7	10.2	09.9	09.6	09.2	08.6	07.9	07.2	07.2	07.8	10.65
21	07.2	06.8	06.0	05.2	05.1	05.7	05.9	06.2	06.5	06.6	06.5	06.7	06.9	06.9	06.7	06.6	07.0	07.3	07.6	08.0	08.5	08.7	08.7	08.7	06.92
22	08.7	08.6	08.8	08.6	08.8	09.2	09.5	09.9	10.2	10.5	10.5	10.6	10.5	10.6	10.6	10.8	10.8	11.0	11.5	12.0	12.1	12.2	12.3	12.6	10.45
23	12.7	12.8	12.8	12.8	13.0	13.8	14.2	14.8	15.0	15.2	15.1	15.4	15.4	15.4	15.3	15.4	15.4	15.4	15.7	16.1	16.1	16.1	16.0	16.0	14.83
24	15.5	15.1	15.4	15.3	15.3	15.0	14.9	14.8	14.4	14.0	13.2	12.6	11.8	11.2	11.0	10.4	10.6	10.0	09.6	08.8	08.4	07.2	06.4	05.0	11.91
25	04.0	01.8	02.0	**00.6**	1.4	2.5	2.5	2.2	2.0	02.3	02.2	02.2	02.3	02.7	03.1	03.5	04.4	05.1	05.7	06.6	07.3	08.0	08.9	09.3	03.86
26	09.8	10.2	10.7	11.2	12.1	12.9	13.5	13.9	14.3	14.7	14.8	14.7	14.9	15.3	15.6	16.1	16.5	17.0	17.4	18.0	18.4	18.5	18.6	18.6	14.90
27	18.6	18.8	19.1	19.2	19.2	19.4	19.5	19.4	19.4	19.3	19.1	18.9	19.1	19.0	18.8	18.8	18.9	19.1	19.3	19.7	19.7	19.7	19.6	19.5	19.21
28	19.2	19.2	19.2	19.1	19.0	18.9	18.8	18.6	18.4	18.0	17.9	17.6	17.4	17.0	16.6	16.5	16.3	16.2	16.2	16.4	16.4	16.4	16.5	16.7	17.60
29	16.8	16.8	16.7	16.7	16.8	17.2	17.2	17.2	17.2	17.3	16.8	16.7	16.5	16.2	16.0	16.0	15.8	15.8	16.0	16.1	16.2	16.2	16.2	16.2	16.53
30	16.2	16.4	16.2	16.2	16.1	16.2	16.4	16.2	16.0	15.7	15.2	14.8	14.5	14.0	13.6	13.3	13.0	13.0	13.0	13.0	13.2	13.1	12.9	12.6	14.62
M.	17.25	17.09	17.04	16.93	17.04	17.35	17.54	17.57	17.57	17.56	17.35	17.07	16.88	16.65	16.49	16.46	16.56	16.66	16.85	17.11	17.19	17.12	17.13	17.13	17.07

Mai 1926. Stündliche Barometerstände (700 mm +). Zürich.

Tag	1 30	2 30	3 30	4 30	5 30	6 30	7 30	8 30	9 30	10 30	11 30	12 30	13 30	14 30	15 30	16 30	17 30	18 30	19 30	20 30	21 30	22 30	23 30	0 30	Tages-mittel
1	12.8	12.2	11.9	11.6	11.5	11.5	11.4	11.3	11.2	11.0	10.7	10.3	10.1	09.8	09.8	09.8	09.8	09.8	10.0	10.2	10.2	10.1	10.0	10.0	10.69
2	10.0	10.0	10.0	10.1	10.4	10.8	11.2	11.3	11.5	11.6	11.6	11.4	11.4	11.4	11.2	11.4	11.5	11.6	11.8	12.0	12.7	13.0	13.4	13.4	11.45
3	13.2	13.2	13.2	12.8	13.1	13.2	13.5	13.2	13.0	12.8	12.7	12.4	12.1	11.9	11.5	11.4	11.4	11.5	12.0	11.9	12.0	11.9	11.6	11.6	12.38
4	11.6	11.7	11.7	11.6	11.7	12.2	12.3	12.6	12.8	12.8	12.9	12.9	12.8	12.6	12.4	12.3	12.3	12.2	12.4	12.6	12.7	12.7	12.8	12.9	12.40
5	12.8	12.7	12.7	12.6	12.7	12.8	12.8	13.0	13.1	13.1	13.0	13.1	13.2	13.3	13.1	13.3	13.4	13.8	14.1	14.4	14.4	14.0	13.8	13.5	13.28
6	13.1	12.8	12.8	12.7	12.7	12.7	12.8	12.8	12.7	12.8	12.9	12.8	12.6	12.0	11.7	12.3	12.4	13.0	13.9	14.5	15.0	15.1	15.2	15.4	13.20
7	15.5	15.9	16.3	16.5	16.9	17.4	17.8	18.2	18.3	18.2	18.0	17.6	17.3	17.2	16.7	16.7	16.5	16.5	16.5	16.5	16.6	16.1	15.8	15.5	16.85
8	15.3	15.0	14.6	14.4	14.5	14.7	14.8	14.9	15.0	15.0	14.8	14.5	14.5	14.8	14.6	14.6	14.7	14.7	15.2	15.2	15.4	15.2	15.1	14.8	14.85
9	14.6	14.3	14.2	14.0	14.3	14.6	15.2	15.8	16.2	16.6	16.6	16.7	16.6	16.6	16.3	16.2	16.1	16.1	16.1	16.3	16.5	16.4	16.2	16.1	15.78
10	15.8	15.6	15.3	15.1	14.9	14.9	14.9	14.6	14.4	14.1	14.0	13.7	13.8	13.1	12.7	12.5	12.4	12.4	12.6	12.8	13.0	13.2	13.2	13.1	13.82
11	13.2	13.3	13.5	13.7	14.0	14.4	14.7	14.8	14.8	14.9	14.8	14.7	14.7	14.8	14.8	14.9	15.0	15.2	15.5	15.9	16.2	16.4	16.6	16.7	14.90
12	16.7	16.7	16.7	16.6	16.7	17.0	17.1	17.3	17.3	17.2	17.1	16.8	16.5	16.4	16.1	16.2	16.5	16.9	17.4	18.2	18.5	18.8	19.2	18.8	17.20
13	18.6	18.9	18.9	18.7	18.7	18.7	18.9	19.2	19.1	19.1	19.2	19.1	18.9	18.7	18.5	18.3	18.1	18.4	19.0	19.4	19.8	19.8	19.4	19.2	18.94
14	18.8	18.6	18.4	18.1	18.0	18.1	17.9	17.7	17.5	17.2	16.9	16.4	15.8	15.6	15.3	15.0	14.8	14.7	14.5	14.3	13.8	13.0	12.4	11.8	16.02
15	11.6	11.2	11.0	10.6	10.6	10.4	10.0	09.7	09.4	09.0	08.9	07.9	07.9	07.8	07.4	06.9	06.6	06.9	07.0	07.2	07.2	07.0	06.3	05.9	08.52
16	05.2	04.2	05.0	04.3	03.7	03.5	03.1	02.8	02.3	01.7	00.4	99.8	00.0	00.5	99.8	99.8	00.0	00.9	02.2	03.6	04.6	05.6	06.1	06.6	02.74
17	06.9	07.4	07.5	07.8	08.4	09.1	09.7	10.3	10.8	11.1	11.4	11.5	11.8	12.2	12.4	12.7	13.0	13.4	14.0	14.6	15.1	15.5	15.7	15.7	11.58
18	15.7	15.7	15.8	15.8	16.0	16.2	16.5	16.8	17.0	17.1	17.0	16.9	16.7	16.5	16.4	16.6	16.7	16.8	17.2	17.6	17.9	18.0	18.0	18.0	16.79
19	17.9	17.8	17.8	17.8	17.8	18.0	18.3	18.3	18.4	18.5	18.6	18.4	18.2	18.3	18.1	18.0	18.2	18.4	18.6	19.0	19.3	19.3	19.3	19.3	18.40
20	19.2	19.1	19.1	19.1	19.4	19.6	19.6	19.5	19.3	19.1	18.8	18.4	18.0	17.8	17.6	17.5	17.4	17.4	17.4	17.4	17.4	17.4	17.4	17.6	18.35
21	17.6	17.5	17.6	17.5	17.7	18.1	18.1	17.9	17.8	17.6	17.5	17.3	17.1	16.9	16.5	16.5	16.5	16.8	17.0	17.5	17.8	17.9	18.0	17.9	17.44
22	17.7	17.6	17.6	17.7	18.0	18.1	18.3	18.3	18.4	18.2	17.8	17.6	17.6	17.8	17.7	17.6	17.7	17.7	17.7	18.1	18.3	18.6	18.5	18.3	17.95
23	18.1	18.0	18.1	18.1	18.2	18.5	18.8	18.9	19.2	19.5	19.6	19.4	19.2	19.2	19.2	19.6	19.7	19.7	20.0	20.2	20.6	20.6	20.6	20.3	19.30
24	20.2	20.2	20.2	20.2	20.5	21.0	21.1	21.5	21.6	21.9	21.8	21.8	21.6	21.5	21.4	21.3	21.2	21.4	21.7	22.2	22.5	22.7	22.9	22.9	21.47
25	22.9	22.8	22.7	22.5	22.6	22.8	22.9	23.0	22.8	22.8	22.5	22.2	22.0	21.8	21.5	21.4	21.2	21.3	21.2	21.3	21.6	21.8	21.9	21.8	22.14
26	21.6	21.3	21.1	21.0	21.0	21.0	21.0	20.8	20.4	20.1	19.8	19.7	19.5	19.1	18.7	18.5	18.3	18.2	18.2	18.4	18.6	18.6	18.7	18.7	19.68
27	18.6	18.7	18.7	18.7	18.9	19.1	19.3	19.4	19.2	19.0	18.8	18.6	18.4	18.1	17.9	17.9	17.9	18.1	18.5	19.1	19.7	20.0	20.4	20.3	18.89
28	20.5	20.4	20.4	20.7	21.1	21.1	21.3	21.4	21.5	21.5	21.3	20.9	20.6	20.6	20.5	20.2	20.3	20.5	20.6	20.8	20.7	20.3	19.8	19.3	20.68
29	18.8	18.7	18.3	18.2	18.4	18.2	18.2	18.4	18.4	18.5	18.7	18.4	18.2	18.3	18.3	18.5	18.6	18.9	19.0	19.3	19.9	19.8	19.8	19.6	18.78
30	19.4	19.1	18.6	18.4	18.4	18.3	18.5	18.7	18.9	18.9	18.9	18.6	18.4	18.2	17.8	17.5	17.1	17.1	16.5	16.1	16.2	15.7	15.1	14.5	17.70
31	14.4	16.7	16.5	16.8	16.3	16.1	16.1	15.7	15.6	15.1	14.7	14.2	14.5	14.0	15.3	16.0	16.8	17.6	17.5	17.9	18.1	18.4	18.8	18.8	16.33
M.	15.74	15.72	15.68	15.60	15.71	15.87	16.00	16.07	16.06	16.00	15.86	15.61	15.47	15.38	15.20	15.21	15.23	15.42	15.65	15.95	16.20	16.22	16.19	16.07	15.76

Juni 1926. (700 mm +). Zürich.

Tag	1 30	2 30	3 30	4 30	5 30	6 30	7 30	8 30	9 30	10 30	11 30	12 30	13 30	14 30	15 30	16 30	17 30	18 30	19 30	20 30	21 30	22 30	23 30	0 30	Tages-mittel
1	18.8	19.0	19.0	19.2	19.4	19.6	19.8	19.9	19.8	19.8	19.6	19.4	19.8	19.5	19.3	19.1	18.9	18.7	18.7	18.7	19.0	18.8	18.6	17.8	19.18
2	17.2	16.4	15.7	15.4	14.8	14.2	14.0	13.6	13.0	12.6	12.2	11.8	11.3	11.0	11.0	11.4	11.9	12.5	12.9	13.1	13.4	13.5	13.5	13.3	13.32
3	13.2	13.0	13.2	13.3	13.5	13.6	13.6	13.6	13.5	13.5	13.6	13.3	13.3	13.4	13.3	13.4	13.6	13.9	14.2	14.5	14.8	14.9	14.8	14.8	13.74
4	14.6	14.4	14.0	14.0	14.1	14.2	14.4	14.4	14.6	15.0	15.3	15.3	15.2	15.3	15.3	15.3	15.5	15.7	15.8	15.9	16.1	16.0	16.0	15.8	15.09
5	15.3	15.0	14.9	14.8	14.8	14.8	14.9	14.8	14.7	14.6	14.5	14.3	14.2	14.0	13.8	13.6	13.6	13.8	14.4	14.9	15.5	15.8	16.5	16.7	14.76
6	16.6	16.5	16.5	16.4	16.5	16.8	17.0	17.3	17.2	17.6	17.7	17.8	17.8	17.7	17.8	17.6	17.5	17.6	17.9	18.1	18.6	18.6	18.7	18.7	17.52
7	18.5	18.5	18.5	18.5	18.5	18.7	18.8	18.9	18.8	18.6	18.5	18.2	18.2	18.2	17.8	17.9	17.8	18.1	18.4	18.3	18.8	18.8	18.9	18.9	18.46
8	18.6	18.6	18.6	18.6	18.7	18.9	19.3	19.5	19.5	19.6	19.8	19.5	19.3	19.3	19.0	18.9	18.9	19.0	19.3	19.5	19.9	20.0	19.9	19.7	19.25
9	19.7	19.5	19.3	19.2	19.2	19.4	19.3	19.1	19.1	19.1	19.1	18.7	18.1	17.7	17.1	16.5	15.9	15.5	15.2	14.9	14.4	13.7	13.6	13.2	17.35
10	12.9	12.8	13.6	14.3	14.7	15.1	15.6	16.0	16.3	16.2	16.3	16.5	16.3	16.8	16.7	16.5	16.2	16.3	16.5	16.7	16.7	16.6	16.9	16.9	15.83
11	16.8	16.7	16.5	16.5	16.5	16.4	16.3	16.1	15.5	15.4	14.9	14.5	14.1	14.0	14.1	14.0	14.1	14.2	14.8	15.4	15.4	15.7	15.9	16.0	15.41
12	15.9	15.6	15.1	15.1	15.2	15.2	15.2	15.3	15.2	15.0	14.7	14.1	13.5	12.9	12.0	11.0	10.3	12.2	12.0	14.7	14.3	14.5	14.3	13.9	14.05
13	13.4	13.2	12.8	11.6	11.4	11.1	10.4	10.3	11.3	11.8	11.7	11.8	12.3	13.1	13.9	14.2	14.3	14.2	14.5	14.6	14.9	14.8	14.8	14.9	12.95
14	14.9	14.7	14.5	14.3	14.0	14.1	13.8	13.6	13.6	13.5	13.4	13.2	12.7	12.5	13.0	12.9	12.9	13.3	13.7	14.1	14.5	14.7	14.9	15.0	13.82
15	15.0	15.3	15.5	15.7	16.0	16.4	16.9	17.3	17.3	18.0	18.2	18.1	18.4	19.0	19.0	19.0	19.3	19.8	20.2	20.5	21.1	21.2	21.3	21.3	18.35
16	21.1	21.0	21.0	21.0	21.0	21.1	21.3	21.2	21.1	21.0	21.0	21.0	20.9	21.0	20.9	21.0	20.9	20.8	20.8	20.6	20.6	20.4	20.2	19.9	20.87
17	19.8	19.5	19.4	19.2	19.2	19.2	19.3	19.3	19.1	18.6	18.5	18.6	18.8	17.9	17.6	17.3	17.2	16.8	16.6	16.3	16.2	16.0	15.8	15.4	17.96
18	15.0	14.6	14.1	13.7	13.4	13.1	12.7	12.0	11.7	11.6	11.5	12.2	12.6	12.8	12.7	12.9	12.9	13.0	23.4	13.4	14.1	14.2	14.4	14.5	13.19
19	14.4	14.4	14.5	14.5	14.9	15.4	15.8	16.4	16.9	17.5	17.9	18.5	18.8	19.2	19.4	19.8	20.5	21.1	21.6	22.0	22.4	22.5	22.7	22.8	18.50
20	22.8	22.8	23.0	23.2	23.4	23.7	23.9	24.2	24.3	24.3	24.1	24.1	24.0	23.8	23.7	23.5	23.6	23.6	23.6	23.8	24.1	24.1	24.1	24.2	23.75
21	24.1	23.9	23.7	23.6	23.4	23.4	23.4	23.3	22.9	22.6	22.1	21.7	21.3	20.8	20.5	20.2	19.8	19.7	19.6	19.6	19.7	19.6	19.8	19.2	21.56
22	18.9	18.7	18.4	18.4	18.4	18.5	18.5	18.3	17.8	17.4	16.8	16.6	16.2	16.2	16.2	16.2	16.2	16.1	16.9	17.0	17.7	17.6	17.6	17.4	17.42
23	17.2	17.0	16.9	16.6	16.8	16.8	17.0	17.2	17.2	17.2	17.0	16.8	16.5	16.2	15.9	15.9	15.8	15.9	16.1	16.5	16.5	16.6	17.3	16.8	16.59
24	16.0	16.1	16.1	16.1	16.1	16.3	16.4	16.3	16.2	16.0	15.8	15.8	15.6	15.5	15.5	15.7	16.2	16.5	17.3	17.7	18.3	18.6	18.8	19.0	16.58
25	18.9	18.9	18.8	18.9	19.1	19.2	19.6	19.9	20.0	20.1	20.2	20.7	21.4	21.7	22.5	22.8	22.9	23.0	23.2	23.2	23.5	23.6	23.5	23.5	21.21
26	23.3	23.2	23.2	23.1	23.1	23.2	23.5	23.5	23.5	23.4	23.3	23.2	23.0	23.2	23.1	23.0	23.0	23.2	23.5	23.9	24.1	24.2	24.1	23.8	23.40
27	23.6	23.4	23.4	23.3	23.5	23.6	23.7	23.8	23.8	23.7	23.6	23.5	23.3	23.4	23.1	23.0	22.9	23.0	23.3	23.7	23.9	24.1	24.0	24.0	23.53
28	24.1	24.0	24.0	24.1	24.3	24.4	24.5	24.6	24.6	24.4	24.4	24.1	23.8	23.7	23.5	23.5	23.7	23.9	24.3	24.5	25.0	25.3	25.2	25.1	24.29
29	25.1	24.9	24.9	24.9	25.0	25.1	25.1	25.1	24.9	24.7	24.6	24.4	24.0	23.8	23.5	23.3	23.1	23.1	23.3	23.4	23.6	23.7	23.5	23.3	24.18
30	23.2	23.1	23.1	23.2	23.3	23.3	23.2	23.1	22.8	22.5	22.3	22.1	21.9	21.6	21.2	21.1	20.9	20.8	20.8	20.8	20.9	20.8	20.7	20.4	21.96
M.	18.30	18.16	18.06	18.02	18.07	18.16	18.24	18.26	18.22	18.18	18.09	17.99	17.89	17.84	17.75	17.68	17.68	17.84	18.09	18.34	18.60	18.63	18.63	18.52	18.14

Juli 1926. **Stündliche Barometerstände (700 mm +).** Zürich.

Tag	1³⁰	2³⁰	3³⁰	4³⁰	5³⁰	6³⁰	7³⁰	8³⁰	9³⁰	10³⁰	11³⁰	12³⁰	13³⁰	14³⁰	15³⁰	16³⁰	17³⁰	18³⁰	19³⁰	20³⁰	21³⁰	22³⁰	23³⁰	0³⁰	Tagesmittel
1	20.3	19.9	19.8	19.7	19.9	19.9	19.7	19.5	19.2	18.9	18.9	18.8	18.7	18.6	18.8	18.2	18.0	18.1	18.3	18.6	18.8	18.8	18.9	18.9	19.03
2	19.0	18.9	18.9	19.0	19.0	19.0	19.0	19.1	19.2	19.2	19.2	19.3	19.4	19.4	19.2	19.0	19.2	19.2	19.4	19.6	19.9	19.9	19.8	19.7	19.27
3	19.7	19.7	19.7	19.7	19.7	19.9	19.8	19.7	19.6	19.6	19.5	19.3	19.2	18.9	18.6	18.3	18.0	18.0	17.8	18.0	18.3	18.3	18.4	18.1	18.99
4	18.0	18.0	17.9	17.8	17.7	17.8	18.1	18.2	18.1	18.1	17.9	17.7	17.6	17.5	17.5	17.2	17.0	17.1	17.4	17.5	17.6	17.7	17.7	17.6	17.70
5	17.4	17.5	17.4	17.3	17.1	17.1	17.1	17.1	16.9	17.0	16.8	16.5	16.2	16.3	16.2	16.0	15.8	15.9	15.9	16.0	16.2	16.2	16.0	15.9	16.58
6	16.1	15.8	15.6	15.5	15.6	16.1	16.5	17.1	17.2	17.3	17.2	16.9	16.4	16.1	15.7	15.3	15.2	15.4	15.7	15.8	16.1	16.1	15.9	15.8	16.10
7	15.8	15.6	15.4	15.4	15.5	15.8	15.9	15.9	15.9	15.7	15.7	15.6	15.5	15.4	15.3	15.1	15.0	15.4	15.5	15.6	15.9	16.0	16.1	16.0	15.62
8	15.9	15.9	15.7	15.7	15.9	16.4	16.6	16.9	17.3	17.5	17.5	17.9	18.1	18.0	18.1	18.1	18.3	18.7	18.9	19.1	19.6	19.6	19.4	19.3	17.68
9	19.2	19.1	19.0	19.0	19.1	19.4	19.7	19.9	20.0	20.0	20.0	20.1	20.1	20.0	19.8	19.9	19.8	19.9	20.3	20.7	21.0	21.0	20.9	20.8	19.95
10	20.7	20.5	20.5	20.6	20.9	21.3	21.6	21.7	21.7	21.8	21.8	21.7	21.5	21.6	21.2	21.3	21.4	21.6	22.0	22.5	23.2	23.5	23.9	23.7	21.76
11	23.5	23.5	23.1	22.9	22.9	23.0	23.2	23.1	23.1	23.2	23.0	22.7	22.5	22.1	22.2	22.1	21.9	22.3	22.4	22.7	23.1	23.2	23.4	23.1	22.84
12	22.8	22.5	22.4	22.3	22.4	22.5	22.7	22.7	22.8	22.7	22.8	22.8	22.7	22.3	22.0	21.8	21.7	21.7	21.8	22.0	22.2	22.0	21.8	21.6	22.29
13	21.4	21.2	21.1	21.1	21.2	21.2	20.9	20.7	20.5	20.3	20.1	19.9	19.8	19.6	19.7	19.5	19.4	19.5	19.6	19.6	19.7	19.6	19.4	19.4	20.18
14	19.4	19.4	19.5	19.6	19.9	20.1	20.1	20.3	20.1	19.8	19.7	19.4	19.2	18.7	18.5	18.2	18.6	19.1	19.6	19.5	19.7	19.5	19.4	19.3	19.44
15	19.0	18.7	18.4	18.5	18.5	18.5	18.7	18.8	18.8	18.5	18.5	18.1	17.8	17.4	17.0	16.8	16.8	16.9	17.1	17.6	18.6	18.4	18.8	18.4	18.11
16	17.9	18.2	18.3	18.2	18.2	18.7	18.9	19.1	19.3	19.3	19.4	19.1	18.9	19.0	19.1	19.3	19.7	19.7	19.8	20.0	20.4	20.4	20.6	20.7	19.26
17	20.6	20.7	20.7	20.7	20.9	21.0	21.1	21.3	21.3	21.3	21.1	21.1	20.8	20.5	20.5	20.3	20.2	20.2	20.3	20.4	20.7	20.8	21.0	21.1	20.78
18	21.1	21.0	21.1	21.1	21.3	21.5	21.7	21.7	21.6	21.5	21.4	21.3	21.0	20.8	20.7	20.4	20.0	19.9	19.8	20.1	20.2	19.9	20.0	19.8	20.79
19	19.8	19.6	19.1	18.7	18.2	18.1	18.7	20.1	19.8	19.3	18.8	18.4	18.2	17.5	17.0	17.7	16.9	16.7	16.6	17.0	17.0	17.2	17.7	18.3	18.18
20	18.4	18.1	17.7	17.9	17.9	18.6	19.0	19.5	19.5	19.5	19.2	19.0	18.8	18.8	18.6	18.6	18.6	18.8	18.9	19.8	19.7	19.8	20.5	20.6	18.97
21	20.7	20.6	20.8	21.1	21.4	21.5	21.8	21.9	21.7	21.5	21.2	20.9	20.5	20.3	19.9	19.6	19.4	19.3	19.4	19.7	19.7	19.4	19.5	19.0	20.45
22	18.8	18.6	18.6	18.2	18.5	18.7	18.9	19.4	19.9	20.3	21.0	21.1	21.1	21.2	21.3	21.4	21.6	21.8	22.2	22.5	22.8	23.0	23.2	23.4	20.73
23	23.6	23.6	23.5	23.6	23.6	23.7	23.9	23.7	23.6	23.6	23.3	23.1	22.8	22.6	22.3	22.1	21.9	21.9	21.9	21.9	21.9	21.8	21.8	21.7	22.31
24	21.6	21.3	21.3	21.3	21.5	21.6	21.6	21.4	21.0	20.7	20.3	19.9	19.3	18.7	18.2	17.7	17.4	17.3	17.3	17.4	17.3	17.2	17.1	16.6	19.37
25	16.1	15.6	15.2	15.2	14.9	14.8	15.8	16.4	17.1	17.2	17.1	17.2	17.2	17.2	17.1	17.1	17.0	17.4	17.8	18.3	19.0	19.1	19.2	19.0	17.00
26	19.0	18.8	18.7	18.8	18.9	19.2	19.3	19.4	19.5	19.5	19.2	19.0	18.7	18.8	18.5	18.4	18.5	18.5	18.5	18.7	18.8	18.9	18.7	18.2	18.85
27	18.4	18.0	17.8	17.7	17.7	17.7	18.1	18.3	18.3	18.6	19.4	19.8	20.2	20.7	21.0	21.4	21.4	21.6	21.6	21.9	22.1	22.2	22.2	21.8	19.91
28	21.5	21.3	21.3	21.3	21.6	21.9	22.1	22.3	22.4	22.5	22.3	22.5	22.3	22.3	22.1	21.9	21.8	21.9	22.4	22.8	22.9	23.0	23.0	23.0	22.18
29	22.7	22.5	22.4	22.4	22.4	22.4	22.3	22.3	22.3	22.4	22.3	22.1	21.9	21.8	21.5	21.2	21.1	21.0	21.1	21.3	21.4	21.4	21.3	21.1	21.86
30	20.9	20.8	20.9	21.0	21.2	21.3	21.5	21.6	21.8	21.8	21.7	21.7	21.8	22.2	22.1	22.2	22.1	22.3	22.6	22.8	22.8	22.9	23.0	22.9	21.91
31	22.7	22.6	22.7	22.6	22.7	22.9	23.1	23.3	23.5	23.7	23.6	23.7	23.5	23.4	23.5	23.4	23.5	23.5	23.5	23.7	23.8	23.8	23.9	23.8	23.35
M.	19.74	19.60	19.50	19.48	19.56	19.73	19.92	20.08	20.10	20.07	20.00	19.89	19.73	19.60	19.44	19.34	19.26	19.37	19.53	19.76	20.01	20.02	20.08	19.95	19.74

August 1926. (700 mm +). Zürich.

Tag	1³⁰	2³⁰	3³⁰	4³⁰	5³⁰	6³⁰	7³⁰	8³⁰	9³⁰	10³⁰	11³⁰	12³⁰	13³⁰	14³⁰	15³⁰	16³⁰	17³⁰	18³⁰	19³⁰	20³⁰	21³⁰	22³⁰	23³⁰	0³⁰	Tagesmittel
1	23.8	23.6	23.4	23.4	23.6	23.7	24.0	24.2	24.2	24.1	24.1	23.9	23.7	23.4	23.3	23.1	22.9	23.0	23.2	23.4	23.6	23.6	23.6	23.5	23.60
2	23.4	23.2	23.1	23.1	23.3	23.4	23.5	23.7	23.7	23.8	23.9	23.7	23.5	23.2	23.0	22.9	22.8	22.8	23.1	23.3	23.2	23.3	23.2	23.0	23.30
3	22.7	22.4	22.1	22.0	22.0	22.1	22.2	22.0	21.8	21.5	21.3	21.0	20.7	20.4	20.2	20.0	19.9	19.7	19.8	20.1	20.3	20.3	20.4	20.2	21.05
4	19.9	19.7	19.5	19.5	19.6	19.9	20.1	20.3	20.3	20.3	20.3	20.2	20.2	19.9	20.0	19.8	20.0	20.4	20.5	20.8	21.1	21.1	21.3	21.1	20.24
5	21.0	20.8	20.6	20.7	20.9	21.3	21.6	21.7	21.8	21.9	21.8	21.7	21.7	21.5	21.4	21.4	21.3	21.5	22.0	22.6	22.8	23.2	23.1	23.0	21.72
6	22.9	22.5	22.4	22.6	22.8	23.0	23.2	23.3	23.3	23.3	23.2	22.9	22.5	22.2	22.1	21.9	21.8	21.9	22.2	22.4	22.4	22.4	22.4	22.1	22.57
7	21.7	21.4	21.2	21.0	21.1	21.1	21.1	20.9	20.5	20.3	20.1	19.9	19.9	19.6	19.2	18.8	18.6	18.2	18.8	19.2	20.1	20.4	20.4	20.1	20.15
8	19.9	19.7	19.4	19.5	19.6	19.9	20.3	20.2	20.2	20.2	20.4	20.4	20.7	20.7	20.9	21.0	21.2	21.6	22.0	22.5	22.8	23.3	23.5	23.6	20.98
9	23.3	23.2	23.1	23.0	23.1	23.3	23.4	23.6	23.3	22.8	22.3	22.4	22.4	22.3	22.2	22.1	22.1	22.1	22.3	22.5	22.7	22.7	22.7	22.4	22.72
10	22.3	21.9	21.6	21.6	21.7	21.7	21.8	21.9	21.9	21.6	21.5	21.2	20.8	20.4	19.8	19.6	19.3	19.1	19.1	19.3	19.3	19.3	19.1	18.9	20.61
11	18.7	18.5	18.4	18.4	18.4	18.5	19.1	18.8	18.8	19.1	19.4	19.2	19.5	19.3	19.5	19.0	18.5	18.3	18.3	18.9	19.6	19.7	19.9	19.9	18.99
12	19.9	19.9	19.8	19.9	20.1	20.0	20.3	20.1	20.0	20.0	19.9	19.9	19.9	20.0	20.2	20.4	20.6	20.8	21.5	22.2	22.5	22.7	22.8	22.9	20.68
13	22.9	22.7	22.5	22.5	22.6	22.7	22.7	22.5	22.3	22.2	22.0	22.0	21.7	21.5	21.3	21.1	21.0	21.0	21.2	21.4	21.4	21.4	21.3	21.3	21.88
14	21.2	21.1	21.1	21.2	21.2	21.0	20.9	20.9	20.8	20.7	20.4	20.2	19.9	19.7	19.5	19.4	19.4	19.6	19.9	20.2	20.3	20.5	20.7	20.9	20.45
15	21.0	21.2	21.4	21.6	21.7	22.0	22.2	22.3	22.4	22.4	22.3	21.9	21.6	21.2	21.0	20.8	20.7	20.7	20.9	21.2	21.4	21.5	21.6	21.5	21.52
16	21.5	21.1	21.1	21.0	21.2	21.4	21.5	21.3	21.2	21.2	20.9	20.8	20.6	20.3	20.0	19.7	19.5	19.5	19.7	20.1	20.1	20.2	20.3	20.3	20.60
17	20.0	19.8	19.7	19.4	19.4	19.4	19.6	19.5	19.3	19.4	19.3	18.8	18.4	18.3	20.0	20.8	20.5	20.1	20.1	20.2	20.0	20.2	20.5	20.8	19.71
18	20.5	20.7	20.6	20.4	20.3	20.6	20.9	20.9	21.3	21.3	21.3	21.0	20.6	20.2	19.9	20.0	20.0	20.2	20.5	21.1	21.5	21.5	21.6	21.5	20.77
19	21.3	21.2	21.1	21.0	21.1	21.5	21.5	21.9	22.4	22.4	22.4	22.0	21.7	21.3	21.1	21.2	21.1	21.0	21.4	21.6	22.1	22.3	22.3	22.4	21.64
20	22.3	22.4	22.5	22.5	22.7	23.0	23.3	23.4	23.4	23.2	22.8	22.3	22.2	22.0	21.9	21.5	21.2	21.2	21.5	21.8	22.2	22.3	22.1	22.1	22.33
21	21.9	21.9	21.9	21.8	21.5	21.6	21.9	22.1	22.2	22.2	22.0	21.8	21.4	21.0	20.7	20.8	20.8	20.9	21.1	21.7	21.8	21.6	21.9	22.0	21.60
22	21.9	21.9	21.9	21.8	22.0	22.3	22.4	22.8	22.8	22.9	22.8	22.4	22.3	22.2	22.1	22.0	22.7	23.6	23.8	24.0	24.0	24.2	24.5	25.1	22.85
23	25.5	25.8	25.7	25.7	25.7	25.9	26.0	26.2	26.3	26.4	26.3	26.3	26.2	26.0	25.9	25.8	25.7	25.8	26.0	26.2	26.5	26.6	26.7	26.8	26.08
24	26.6	26.5	26.4	26.6	26.7	26.8	26.7	26.6	26.5	26.2	25.9	25.7	25.4	25.1	24.9	24.9	24.9	25.0	25.1	25.4	25.4	25.5	25.4	25.3	25.81
25	25.1	25.0	24.7	24.5	24.6	24.7	24.7	24.7	24.7	24.4	24.2	23.8	23.5	23.1	22.9	22.6	22.4	22.3	22.4	22.5	22.7	22.7	22.7	22.5	23.64
26	22.5	22.4	22.1	22.0	22.0	22.0	22.1	22.1	22.0	22.0	21.7	21.5	21.4	21.2	21.0	20.8	20.6	20.5	20.7	21.1	21.3	21.7	21.9	22.1	21.61
27	22.3	22.5	22.6	22.9	23.4	23.9	24.3	24.5	24.8	25.0	25.1	25.1	25.0	24.7	24.4	24.2	24.2	24.3	24.6	24.9	24.9	25.0	25.0	25.0	24.27
28	24.9	24.9	24.9	25.1	25.1	25.2	25.3	25.3	25.2	25.2	24.9	24.7	24.4	24.2	24.1	24.1	24.1	24.0	24.2	24.4	24.5	24.5	24.3	24.2	24.65
29	24.0	23.8	23.8	23.8	24.0	24.0	24.1	24.1	24.2	24.3	24.0	23.9	23.5	23.1	22.8	22.5	22.5	22.4	22.6	22.9	23.1	23.0	23.0	23.1	23.44
30	23.0	23.0	22.9	23.0	23.1	23.1	23.2	23.2	23.2	23.0	22.7	22.5	22.2	21.6	21.2	21.0	20.8	20.8	20.9	21.2	21.3	21.6	21.7	21.9	22.17
31	21.8	21.7	21.7	21.8	21.9	22.1	22.3	22.3	22.3	22.1	21.8	21.6	21.5	21.1	20.8	20.8	20.9	20.9	21.1	21.3	21.3	21.3	21.3	21.4	21.55
M.	22.25	22.14	22.04	22.04	22.14	22.29	22.46	22.49	22.49	22.43	22.29	22.09	21.90	21.63	21.53	21.42	21.36	21.39	21.63	21.95	22.14	22.24	22.30	22.27	22.04

September 1926. **Stündliche Barometerstände** (700 mm +). Zürich.

Tag	1 30	2 30	3 30	4 30	5 30	6 30	7 30	8 30	9 30	10 30	11 30	12 30	13 30	14 30	15 30	16 30	17 30	18 30	19 30	20 30	21 30	22 30	23 30	0 30	Tagesmitte
1	21.4	21.4	21.5	21.5	21.7	21.8	22.0	22.0	21.8	21.5	21.1	20.7	20.1	20.0	19.9	19.6	19.6	19.5	19.9	20.1	20.0	20.2	20.3	20.4	20.75
2	20.5	20.7	20.9	20.9	21.1	21.4	21.7	22.0	22.4	22.3	22.2	21.9	21.6	21.0	20.9	20.9	20.8	20.8	21.0	21.4	21.4	21.5	21.3	21.3	21.33
3	21.0	21.0	20.9	20.9	20.9	21.1	21.4	21.5	21.6	21.5	21.4	21.1	20.8	20.4	20.1	20.1	20.2	20.6	21.1	21.9	21.4	21.3	21.3	21.3	21.08
4	21.4	21.2	21.1	20.9	21.0	21.1	21.3	21.6	21.8	22.0	21.9	21.7	21.7	21.4	21.2	21.1	21.0	21.3	21.7	22.3	22.4	22.7	22.9	23.1	21.66
5	23.2	23.3	23.4	23.4	23.6	23.9	24.1	24.4	24.5	24.5	24.3	24.2	23.9	23.5	23.4	23.4	23.1	23.7	24.2	24.9	25.2	25.6	25.4	25.5	24.11
6	25.4	25.4	25.0	25.0	25.1	25.2	25.7	25.7	25.9	26.0	25.8	25.4	24.9	24.9	24.7	24.7	24.6	24.7	25.0	25.4	25.6	25.6	25.9	25.8	25.31
7	25.9	26.1	25.9	26.0	25.9	26.1	26.4	26.5	26.3	26.6	26.5	26.6	26.3	26.1	26.0	25.9	25.6	25.4	25.8	26.2	26.3	26.3	26.1	26.1	26.12
8	26.1	26.0	25.9	26.0	26.2	26.4	26.6	26.8	27.1	27.1	27.0	26.7	26.6	26.3	26.2	26.1	26.0	25.9	26.1	26.4	26.5	26.5	26.5	26.5	26.40
9	26.3	25.9	25.8	25.7	25.8	26.0	26.0	26.0	26.1	26.0	25.7	25.4	25.0	24.7	24.5	24.3	24.2	24.0	24.0	24.2	24.4	24.4	24.3	24.0	25.11
10	23.6	23.5	23.1	23.0	22.9	23.2	23.2	23.3	23.3	23.2	22.9	22.5	22.3	22.0	21.7	21.6	21.6	21.8	22.4	22.7	22.9	23.0	23.0	22.8	22.73
11	22.7	22.4	22.3	22.3	22.3	22.4	22.4	22.4	22.4	22.2	21.8	21.4	21.0	20.6	20.1	19.9	19.7	19.6	19.9	19.9	20.2	20.1	20.0	19.8	21.16
12	19.8	19.6	19.6	19.6	19.5	19.7	19.8	19.8	19.6	19.2	18.8	18.6	18.4	18.0	17.6	17.3	17.2	17.0	18.1	18.4	19.7	20.2	20.2	20.0	18.99
13	19.9	20.0	20.5	20.6	20.6	20.8	21.1	21.4	21.9	22.4	22.4	22.6	23.0	23.3	23.7	24.1	24.6	25.0	25.5	25.8	26.2	26.4	26.5	26.4	23.11
14	26.4	26.2	26.1	25.9	26.1	26.6	26.9	27.1	27.4	27.4	27.3	27.0	27.0	26.8	26.7	26.7	26.8	27.0	27.4	27.6	27.7	27.8	27.7	27.6	26.97
15	27.4	27.0	26.8	26.6	26.4	26.6	26.6	26.8	26.8	26.6	26.2	25.8	25.2	24.8	24.3	24.2	24.2	24.7	24.5	24.9	25.0	24.9	25.1	25.1	25.69
16	25.1	25.3	25.5	25.7	25.5	25.9	25.8	25.8	26.0	25.8	25.8	25.7	25.7	25.6	25.4	25.3	25.3	25.6	25.9	26.2	26.3	26.5	26.5	26.4	25.78
17	26.2	26.1	26.0	25.8	25.7	25.7	25.6	25.7	25.7	25.6	25.8	25.0	24.8	24.7	24.6	24.5	24.5	24.7	25.1	25.5	25.8	26.1	26.3	26.1	25.46
18	26.0	25.9	25.8	25.8	25.8	25.8	26.1	26.3	26.5	26.5	26.3	26.1	25.8	25.5	25.2	25.0	25.0	25.0	25.2	25.4	25.4	25.4	25.4	25.4	25.69
19	25.6	25.4	25.4	25.3	25.2	25.4	25.4	25.5	25.6	25.4	25.0	24.6	24.2	24.0	23.7	23.6	23.5	23.4	23.5	23.6	23.7	23.9	23.8	23.7	24.52
20	23.8	23.7	23.5	23.4	23.4	23.5	23.4	23.5	23.5	23.2	22.8	22.4	22.1	21.9	21.8	21.6	21.5	21.6	21.7	21.9	22.0	22.1	22.0	22.0	22.60
21	22.2	22.2	22.2	22.2	22.0	22.2	22.4	22.4	22.4	22.3	22.3	22.0	21.9	21.8	21.6	21.6	21.7	21.9	22.3	22.7	22.8	23.0	23.1	23.3	22.27
22	23.1	23.1	23.1	23.1	23.3	23.6	23.9	24.4	24.5	24.6	24.5	24.2	24.0	24.0	24.0	24.0	24.1	24.5	24.9	25.0	25.1	25.1	25.0	24.8	24.16
23	24.8	24.7	24.6	24.4	24.5	24.6	25.0	25.4	25.5	25.5	25.4	25.1	24.7	24.2	24.0	23.8	23.8	23.9	24.2	24.2	24.1	24.0	23.7	23.6	24.49
24	23.2	22.8	22.2	21.8	21.4	21.6	21.5	21.4	21.0	20.6	20.1	19.6	19.3	19.4	19.4	19.7	19.0	18.9	18.8	18.7	18.4	18.2	17.9	17.7	20.11
25	17.4	17.2	16.9	16.7	16.6	16.6	16.6	16.6	16.4	16.2	16.1	16.0	15.6	15.4	15.0	14.8	14.8	15.0	15.4	15.4	15.4	15.3	15.3	15.0	15.90
26	14.9	15.2	15.1	15.0	15.3	15.8	15.7	16.0	16.1	16.6	16.6	16.5	16.3	15.8	15.6	15.2	15.0	15.2	15.6	15.8	16.0	16.0	15.8	15.5	15.67
27	15.4	15.0	14.9	15.7	16.5	17.5	18.1	18.8	19.1	19.6	19.8	19.8	19.5	19.6	19.5	19.6	19.8	20.0	20.3	20.6	20.9	21.1	21.1	21.0	18.88
28	20.9	20.9	20.7	20.8	20.9	21.2	21.4	21.6	21.7	21.8	21.8	21.7	21.3	21.2	21.4	21.7	21.7	22.2	22.6	22.8	22.9	23.2	23.2	23.2	21.78
29	23.4	23.5	23.3	23.2	23.4	23.6	23.7	24.0	24.3	24.3	24.5	24.3	23.9	24.1	24.1	24.1	24.4	24.8	25.2	25.5	25.7	25.7	25.8	25.8	24.36
30	25.9	26.0	26.1	26.3	26.4	26.7	26.7	26.8	26.9	26.7	26.6	26.5	26.2	26.2	26.2	26.0	26.2	26.5	26.6	26.9	26.9	26.7	26.6	26.4	26.46
M.	22.96	22.89	22.80	22.78	22.88	23.05	23.22	23.38	23.47	23.44	23.27	23.04	22.77	22.57	22.42	22.35	22.32	22.47	22.80	23.08	23.21	23.29	23.27	23.19	22.95

Oktober 1926. (700 mm +). Zürich.

Tag	1 30	2 30	3 30	4 30	5 30	6 30	7 30	8 30	9 30	10 30	11 30	12 30	13 30	14 30	15 30	16 30	17 30	18 30	19 30	20 30	21 30	22 30	23 30	0 30	Tagesmittel
1	26.2	25.9	25.7	25.7	25.7	25.7	25.7	25.8	25.9	25.9	25.8	25.4	25.2	24.9	24.4	24.2	24.2	24.4	24.6	24.7	24.7	24.6	24.5	24.2	25.17
2	23.8	23.8	23.9	24.0	24.1	24.0	24.2	24.4	24.4	24.6	24.5	24.3	24.0	23.9	23.9	24.1	24.2	24.5	24.7	24.9	25.0	25.0	25.0	25.0	24.34
3	25.0	25.0	25.0	25.4	25.6	25.8	26.2	26.6	26.8	27.1	27.0	26.8	26.5	26.4	26.3	26.2	26.4	26.5	26.7	27.0	27.1	26.9	26.8	26.7	26.33
4	26.7	26.6	26.4	26.4	26.7	26.8	27.1	27.4	27.6	27.6	27.6	27.6	27.3	27.2	27.1	27.0	27.0	27.2	27.4	27.4	27.4	27.7	27.9	27.9	27.21
5	28.2	28.0	27.9	27.9	27.9	28.0	28.1	28.5	28.8	28.9	28.8	28.6	28.4	28.1	27.8	27.6	27.6	27.7	27.7	27.8	27.8	27.8	27.6	27.4	28.04
6	27.5	27.3	27.1	26.9	26.7	26.1	26.7	26.9	27.0	26.8	26.4	25.7	25.1	24.6	24.2	23.8	23.8	23.8	23.9	23.8	23.6	23.5	23.4	23.2	25.32
7	23.1	22.9	22.6	22.4	22.2	22.2	22.1	22.6	22.8	22.5	22.4	22.3	21.9	21.7	21.6	21.7	22.0	22.2	22.2	22.4	22.3	22.2	22.0	21.6	22.25
8	21.4	21.2	21.3	21.9	21.8	21.6	20.9	20.9	20.9	21.0	20.5	20.0	19.5	19.2	19.0	18.8	18.7	18.6	18.4	18.4	18.4	18.4	18.5	18.6	19.89
9	18.4	18.0	17.8	17.8	17.4	17.1	17.1	17.4	17.1	17.0	16.4	16.0	15.3	14.8	14.3	14.1	14.1	14.0	14.0	14.0	13.9	13.8	13.7	13.6	15.71
10	13.4	13.0	12.8	12.8	12.8	13.0	14.4	15.6	16.2	16.8	17.5	17.7	17.9	17.9	18.1	17.9	17.9	18.5	18.8	18.8	19.1	19.4	19.8	19.8	16.66
11	20.0	20.5	20.5	20.7	20.6	21.0	21.2	21.3	21.3	21.4	21.2	20.6	20.2	19.8	19.7	19.6	20.0	20.5	20.7	20.5	20.7	20.6	20.3	20.0	20.54
12	20.0	19.8	19.4	19.2	19.0	19.2	19.4	19.6	19.6	19.6	20.0	20.5	20.2	20.1	20.1	20.2	20.4	20.6	20.8	20.8	20.7	20.4	20.2	20.0	19.99
13	19.9	19.7	19.4	19.3	19.2	19.3	19.5	19.6	19.4	19.3	19.0	18.8	18.6	18.6	18.6	18.9	18.8	19.2	19.6	19.8	20.0	20.1	20.1	20.2	19.37
14	20.1	20.0	19.6	19.5	19.4	19.6	19.7	19.8	19.9	19.8	19.5	19.3	19.0	19.0	19.0	19.1	19.3	19.5	19.5	19.4	19.3	19.5	19.5	19.6	19.50
15	19.9	19.9	19.8	19.8	20.1	20.3	20.7	21.0	21.0	21.0	21.0	20.9	20.6	20.6	20.5	20.5	20.7	20.9	21.3	21.5	21.7	21.7	21.7	21.5	20.78
16	21.5	21.5	21.4	21.6	21.8	21.6	21.6	21.8	21.8	21.8	21.9	21.8	21.4	21.3	21.1	21.0	21.3	21.6	21.8	21.7	21.7	21.7	21.6	21.2	21.56
17	21.0	20.7	20.5	20.6	20.6	20.6	20.9	21.1	21.2	20.9	20.7	20.4	19.9	19.6	19.5	19.3	19.2	19.6	19.7	19.6	19.8	20.0	20.0	20.2	20.23
18	20.2	20.4	20.8	21.0	21.4	21.6	22.0	22.4	22.6	22.6	22.6	22.5	22.3	22.5	22.8	23.0	23.4	23.8	24.2	24.4	24.6	24.8	24.5	24.4	22.70
19	24.5	24.5	24.6	24.6	24.7	24.6	25.0	25.5	25.5	25.3	25.4	24.8	24.4	24.2	24.0	23.8	23.9	23.7	23.6	23.3	23.2	23.0	22.6	22.3	24.21
20	22.0	21.8	21.4	21.0	20.8	20.5	20.6	20.4	20.0	19.8	19.7	18.8	18.0	17.4	17.0	16.5	16.2	16.0	15.8	15.4	15.4	15.0	14.6	14.0	18.25
21	13.2	12.2	11.6	11.2	10.8	09.8	09.8	09.7	09.8	09.6	09.5	08.8	07.8	06.9	06.2	05.8	04.8	03.2	03.0	03.3	03.3	03.0	02.2	02.0	07.35
22	02.0	01.8	01.4	01.6	02.0	02.1	02.5	02.9	01.7	02.9	03.0	02.7	03.0	03.0	02.9	02.7	02.2	02.2	02.2	02.3	02.4	02.3	02.8	03.0	02.40
23	03.0	03.2	03.3	03.5	03.4	03.7	04.2	04.7	04.9	04.9	05.0	04.9	05.0	05.2	04.8	04.8	04.8	04.5	04.5	04.3	04.3	03.8	03.2	03.0	04.20
24	03.3	02.9	02.9	03.0	03.2	03.4	03.7	04.3	04.6	05.3	06.0	06.8	08.4	10.4	11.8	12.9	13.9	15.0	16.2	17.0	17.5	18.0	18.2	18.0	09.45
25	17.8	17.3	17.2	17.3	17.0	16.3	15.9	15.4	14.7	14.1	14.0	12.8	11.0	10.1	09.2	07.8	07.1	07.8	08.2	08.6	10.9	12.0	12.0	11.8	12.76
26	11.5	11.1	10.9	10.9	10.5	10.3	10.3	10.6	11.0	11.7	12.8	13.2	14.0	15.0	15.7	16.2	17.0	17.2	17.4	18.0	19.0	20.0	20.4	21.0	14.40
27	21.8	22.0	22.4	22.8	23.2	23.3	23.5	23.7	23.8	23.8	23.4	22.6	22.0	21.2	20.8	20.2	19.8	19.8	19.6	19.2	18.8	18.0	17.4	17.0	21.25
28	16.6	16.2	15.6	15.4	15.3	14.9	14.7	14.4	14.0	13.2	13.2	12.1	11.5	11.0	09.8	09.0	08.4	08.4	07.8	07.4	07.4	06.8	06.2	06.0	11.47
29	05.2	04.7	04.8	04.8	05.2	05.0	04.9	05.0	04.6	04.8	04.7	04.6	03.7	03.0	04.6	06.8	08.0	08.2	08.4	08.1	07.7	08.3	08.8	08.9	05.95
30	09.1	08.8	08.5	08.3	08.4	09.5	09.3	09.8	09.8	10.2	10.4	10.0	10.4	10.6	10.0	10.1	10.3	10.3	10.4	10.4	10.3	10.0	10.0	09.6	09.77
31	09.2	09.1	08.8	07.4	07.0	06.6	07.0	07.8	08.0	08.3	07.6	08.0	07.6	07.0	06.8	06.4	06.4	06.2	07.6	08.0	08.5	08.7	09.8	08.8	07.77
M.	17.92	17.74	17.59	17.57	17.53	17.53	17.71	17.96	17.96	18.02	17.98	17.72	17.42	17.27	17.15	17.08	17.15	17.28	17.44	17.49	17.63	17.65	17.59	17.43	17.58

November 1926 — **Stündliche Barometerstände (700 mm +).** — Zürich.

Tag	1³⁰	2³⁰	3³⁰	4³⁰	5³⁰	6³⁰	7³⁰	8³⁰	9³⁰	10³⁰	11³⁰	12³⁰	13³⁰	14³⁰	15³⁰	16³⁰	17³⁰	18³⁰	19³⁰	20³⁰	21³⁰	22³⁰	23³⁰	0³⁰	Tagesmittel
1	09.0	09.4	10.3	10.9	11.0	12.2	13.4	15.0	16.6	17.6	17.9	18.5	18.9	19.5	20.0	20.3	20.6	21.1	21.2	21.1	20.9	20.5	20.0	19.7	16.90
2	19.2	19.2	19.0	18.6	18.3	17.9	18.1	18.0	17.7	17.0	16.4	16.0	15.9	15.8	15.6	15.8	15.5	15.7	16.0	16.1	16.1	15.8	15.6	15.6	16.87
3	15.4	15.1	14.8	14.6	14.6	14.5	14.4	14.6	14.7	14.6	14.0	13.8	13.8	13.8	13.9	14.1	14.4	14.6	15.0	15.4	15.3	15.4	15.2	15.4	14.64
4	15.4	15.5	15.5	15.4	15.3	15.0	15.4	15.5	15.5	15.5	15.6	15.4	15.4	15.6	15.8	15.9	16.1	16.4	16.8	17.0	17.4	17.4	17.5	17.4	15.99
5	17.4	17.1	16.9	16.8	16.9	16.9	17.3	17.4	17.3	17.2	17.0	16.7	16.5	16.1	15.9	15.9	16.1	16.5	16.9	17.1	17.3	17.3	17.4	17.3	16.88
6	17.5	17.4	17.2	17.1	17.0	17.0	17.2	17.2	17.1	16.8	16.3	15.6	14.8	14.1	14.1	13.5	12.8	12.4	11.6	11.1	10.8	10.8	10.4	10.1	14.58
7	09.9	09.9	10.0	10.2	10.4	10.1	10.1	10.4	10.3	10.2	10.3	09.8	09.1	08.6	08.2	07.9	08.0	08.1	07.9	10.0	11.6	12.8	13.4	13.8	10.04
8	13.6	13.3	12.6	11.9	11.5	11.0	10.8	11.1	10.8	10.5	09.9	09.1	08.7	08.2	08.1	08.2	07.5	07.1	06.2	05.5	05.0	05.1	05.6	06.8	09.09
9	08.0	08.9	09.3	10.3	10.6	10.5	11.1	12.0	12.6	13.1	13.2	13.3	13.3	13.3	13.7	14.1	14.6	15.0	15.6	16.1	16.7	17.1	17.4	17.9	13.24
10	18.1	18.5	18.5	18.7	18.8	19.0	19.3	19.5	19.5	19.5	19.4	19.2	18.6	18.6	18.5	18.5	18.7	19.1	19.4	19.4	19.6	19.7	19.6	19.7	19.06
11	19.8	19.9	19.8	19.9	19.8	19.6	19.7	19.8	19.7	19.7	19.2	18.6	18.1	17.6	17.4	16.9	17.4	17.8	17.7	17.4	17.8	17.6	17.2	16.9	18.55
12	16.4	16.6	16.2	16.0	15.6	15.7	16.7	17.0	17.0	16.8	16.4	16.3	16.2	16.0	16.4	16.4	16.4	17.1	17.4	17.9	18.2	18.5	18.9	18.7	16.87
13	18.4	18.3	18.2	17.9	17.8	17.8	18.0	18.8	19.1	19.1	19.0	18.8	18.6	18.4	18.7	18.6	18.6	18.7	18.7	18.8	18.9	19.0	19.0	19.3	18.60
14	19.0	19.2	19.2	18.8	18.6	18.5	19.0	19.3	19.8	20.3	20.2	19.9	19.8	19.6	20.0	20.4	20.8	21.4	21.8	23.0	23.6	24.2	24.8	25.3	20.69
15	26.0	26.3	26.7	27.1	27.4	27.5	27.9	28.6	28.9	29.4	29.4	29.0	28.5	28.0	27.8	27.7	27.7	28.1	28.1	28.3	28.6	28.7	28.8	28.7	28.05
16	28.6	28.6	28.4	28.4	28.5	28.5	28.7	29.2	**29.5**	29.3	28.9	28.6	28.0	27.8	27.6	27.6	27.4	27.4	27.2	27.1	26.9	26.8	26.2	26.1	27.95
17	25.9	25.5	25.0	24.4	23.9	23.5	23.3	23.0	22.9	22.6	22.3	21.5	20.8	19.9	19.4	18.9	18.7	18.6	18.5	18.3	18.1	18.0	17.5	16.9	21.14
18	16.2	15.9	15.0	14.4	14.1	13.8	13.6	13.1	12.8	12.0	11.0	10.3	09.6	09.0	08.6	07.8	07.2	06.8	06.0	04.9	04.4	03.5	02.9	01.9	09.78
19	01.0	99.8	99.0	98.2	97.1	96.3	96.0	95.4	94.8	94.4	93.8	**93.4**	93.7	94.4	96.4	97.8	98.8	99.4	00.3	00.6	01.6	01.5	01.8	02.0	97.81
20	02.6	03.4	03.6	03.7	04.0	04.1	03.7	03.7	03.8	04.0	04.0	03.0	03.1	02.6	03.1	03.4	02.6	02.8	02.8	02.2	01.7	01.0	00.5	00.0	02.89
21	99.3	98.6	97.8	96.6	97.8	00.4	01.4	03.1	03.8	05.2	06.2	06.4	06.8	07.6	07.8	08.0	08.5	09.4	09.6	10.2	10.6	10.8	11.8	11.5	05.36
22	11.6	11.6	11.5	11.3	11.3	11.4	11.5	11.2	11.0	10.4	09.8	09.2	08.4	08.1	08.3	08.0	08.5	08.7	09.0	09.3	09.7	10.7	11.8	12.4	10.20
23	13.2	14.0	14.3	14.6	14.7	15.1	15.6	16.1	16.5	17.0	17.0	17.0	17.0	17.1	17.4	17.7	18.0	18.3	18.5	18.8	18.9	19.3	19.3	19.7	16.88
24	19.9	20.4	20.3	20.4	20.6	20.9	21.3	22.0	22.4	22.7	22.6	22.6	22.4	22.4	22.7	22.7	22.9	23.3	23.3	23.3	23.4	23.3	23.4	23.3	22.19
25	23.0	23.0	22.7	22.7	22.6	22.7	22.9	23.1	23.3	23.4	23.2	23.1	23.1	23.1	23.1	23.2	23.4	23.6	23.6	23.6	23.6	23.8	23.8	23.7	23.22
26	23.5	23.5	23.5	23.3	23.3	23.3	23.3	23.4	23.3	23.3	23.0	22.6	22.4	22.2	22.2	22.2	22.0	22.0	21.8	21.6	21.5	21.6	21.6	21.6	22.58
27	21.5	21.5	21.3	21.2	21.4	21.5	21.4	21.5	21.5	21.4	21.2	20.8	20.3	19.9	19.7	19.5	19.4	19.5	19.4	19.4	19.3	19.3	19.1	18.7	20.40
28	18.4	18.2	17.8	17.5	17.2	16.8	17.3	17.2	17.4	17.3	17.1	16.6	16.0	15.6	15.5	15.4	15.3	15.3	15.3	15.3	15.1	14.8	14.7	14.6	16.32
29	14.4	14.5	14.5	14.6	14.5	14.4	14.5	14.6	14.4	14.3	14.2	13.6	13.1	12.8	12.5	12.4	12.4	12.5	12.4	12.2	11.9	11.7	11.8	11.4	13.32
30	11.2	10.9	10.4	10.1	09.8	09.6	09.0	09.6	09.8	10.5	11.4	12.3	13.0	13.4	13.6	13.6	14.0	14.4	14.6	14.8	14.7	14.4	14.3	13.9	12.22
M.	15.78	15.80	15.64	15.52	15.48	15.52	15.73	16.01	16.13	16.17	16.00	15.70	15.46	15.30	15.40	15.41	15.48	15.70	15.75	15.86	15.97	16.00	16.08	16.01	15.74

Dezember 1926. — (700 mm +). — Zürich.

Tag	1³⁰	2³⁰	3³⁰	4³⁰	5³⁰	6³⁰	7³⁰	8³⁰	9³⁰	10³⁰	11³⁰	12³⁰	13³⁰	14³⁰	15³⁰	16³⁰	17³⁰	18³⁰	19³⁰	20³⁰	21³⁰	22³⁰	23³⁰	0³⁰	Tagesmittel
1	13.4	13.2	12.8	12.5	12.2	11.8	12.0	12.2	12.2	12.2	12.3	12.2	12.2	12.3	12.7	13.1	13.6	14.2	14.4	14.8	14.9	15.1	15.2	15.8	13.20
2	15.3	15.3	15.3	15.1	15.2	15.2	15.5	16.0	16.4	16.5	16.4	16.2	16.0	15.9	16.2	16.5	16.7	17.0	17.0	17.0	17.1	17.2	17.4	17.4	16.24
3	17.3	17.3	17.4	17.2	17.2	17.2	17.3	17.4	17.5	17.6	17.5	17.2	16.7	16.5	16.4	16.2	16.2	15.9	15.6	15.2	14.5	14.0	13.5	12.7	16.31
4	11.8	11.5	11.3	11.5	11.6	11.5	11.2	11.2	11.2	11.0	10.9	10.6	10.2	**10.0**	**10.0**	**10.0**	10.2	10.6	11.0	11.4	11.5	11.8	12.2	12.4	11.11
5	12.4	12.5	12.8	13.0	13.0	13.2	13.5	14.0	14.5	14.9	15.0	15.2	15.6	15.8	16.2	16.8	17.2	17.6	18.2	18.4	19.0	19.5	19.8	19.9	15.75
6	20.2	20.7	20.7	21.0	21.4	21.4	21.9	22.2	22.4	22.9	22.9	22.9	22.9	23.1	23.4	23.7	24.1	24.5	24.6	24.6	24.7	24.7	24.9	24.9	22.95
7	25.0	25.1	25.0	25.3	25.3	25.2	25.4	25.6	25.8	26.3	26.2	26.2	26.3	26.3	26.2	26.2	26.9	27.1	27.3	27.3	27.5	27.9	28.6	28.5	26.35
8	28.4	28.0	27.4	28.1	28.4	28.3	28.9	29.2	29.6	30.0	30.0	29.9	29.7	29.9	30.1	30.6	30.6	31.4	31.6	31.9	32.1	31.9	31.8	31.5	29.97
9	31.9	32.0	31.9	32.0	32.5	32.7	32.9	33.3	33.7	**34.1**	33.8	33.4	33.2	33.1	32.9	33.0	33.1	32.9	33.3	33.4	33.2	33.4	33.4	33.4	33.02
10	33.2	33.2	33.1	33.2	33.4	33.4	33.6	33.7	**34.1**	**34.1**	33.7	33.3	33.1	33.1	33.0	33.2	33.3	33.3	33.4	33.6	33.4	33.6	33.8	33.6	33.43
11	33.6	33.4	33.3	33.2	33.0	33.0	32.9	33.2	33.5	33.9	33.4	33.2	32.7	32.6	32.6	32.7	32.5	32.6	32.4	32.5	32.5	32.4	32.3	32.0	32.89
12	31.8	32.0	32.1	31.8	31.8	32.0	32.1	32.4	32.4	32.5	32.3	32.0	31.6	31.3	31.2	31.0	31.0	31.0	30.8	30.7	30.5	30.2	30.0	29.6	31.42
13	29.3	29.3	29.1	28.8	28.5	28.4	28.2	28.1	28.2	28.2	27.8	27.5	26.8	26.4	25.9	25.8	25.6	25.4	25.4	25.4	25.2	24.9	24.7	24.3	26.97
14	23.9	23.6	23.3	22.7	22.2	22.1	22.3	22.4	22.5	22.5	22.6	22.2	21.6	21.5	21.3	21.5	21.5	21.5	21.6	21.8	21.8	21.9	21.9	21.9	22.17
15	21.6	21.5	21.3	21.1	21.0	21.0	21.2	21.4	21.6	22.1	22.2	22.2	22.3	22.3	22.7	22.8	23.2	23.4	23.6	23.7	24.1	24.2	24.4	24.5	22.48
16	24.7	25.0	25.0	24.9	25.0	25.2	25.4	25.7	26.0	26.3	26.1	25.9	25.7	25.6	25.5	25.4	25.1	25.0	25.2	25.1	24.8	24.6	24.7	24.8	25.28
17	24.6	24.6	24.6	24.8	24.7	24.7	24.7	24.6	24.6	24.6	24.4	24.1	23.6	23.3	23.3	23.2	22.7	22.2	22.2	22.0	21.8	21.4	21.1	20.8	23.42
18	19.8	19.0	18.2	17.2	16.5	16.5	15.8	15.4	15.2	14.3	13.8	13.7	13.7	13.4	13.7	13.8	14.3	14.6	15.2	15.5	15.9	15.9	15.9	15.9	15.55
19	15.0	16.2	16.7	17.2	17.4	17.8	18.4	19.2	19.8	20.6	20.8	20.8	21.3	21.5	21.8	22.2	22.4	22.6	22.8	23.0	23.0	23.3	23.2	23.2	20.42
20	23.0	23.1	22.8	22.8	22.3	22.0	22.1	22.1	22.2	22.1	21.6	20.8	20.1	18.8	18.4	18.5	18.6	18.5	18.0	17.8	17.9	18.1	18.3	18.1	20.33
21	18.0	18.2	18.2	17.8	17.8	17.8	18.2	18.1	18.4	18.5	18.4	18.2	18.0	18.0	18.0	17.9	18.1	18.1	18.0	18.1	18.1	18.1	18.2	18.2	18.10
22	18.2	18.4	18.6	18.6	18.7	18.9	19.0	19.6	20.0	20.5	20.6	20.4	20.3	20.4	20.7	20.9	21.4	21.6	22.0	22.0	22.3	22.7	22.8	22.9	20.48
23	22.9	22.9	22.8	22.8	22.7	22.8	23.2	23.3	23.4	23.6	23.2	22.8	22.4	22.4	22.8	22.9	22.8	22.6	22.6	22.7	22.7	22.7	23.1	23.2	22.89
24	23.3	23.4	23.3	23.2	23.2	23.3	23.3	23.3	23.5	23.7	23.6	23.4	23.3	23.1	23.0	23.0	23.0	23.0	22.9	23.1	23.0	22.9	23.0	22.8	23.19
25	22.8	23.3	23.2	23.3	23.1	23.6	23.9	24.3	24.8	25.3	25.2	25.2	25.2	25.4	25.7	25.9	26.1	26.3	26.6	26.8	27.2	27.5	27.5	27.4	25.23
26	27.1	27.3	27.5	27.8	27.6	27.8	28.2	28.4	28.8	29.0	28.8	28.4	27.8	27.6	27.6	27.5	27.3	27.3	27.1	27.0	26.7	26.3	25.8	24.8	27.46
27	24.1	23.4	23.1	22.6	22.1	21.8	21.3	21.0	21.3	21.5	21.5	21.1	21.2	21.4	21.4	21.6	22.1	22.4	22.7	23.1	23.7	23.4	23.3	23.2	22.26
28	22.7	22.2	22.0	22.0	21.4	21.2	20.9	19.8	19.7	20.0	20.4	19.7	19.0	19.0	18.9	19.0	19.2	19.2	19.8	20.0	20.2	20.4	20.4	20.4	20.31
29	20.1	19.6	19.6	19.8	19.2	18.8	18.4	18.3	18.2	18.2	18.6	18.8	18.9	18.9	19.4	19.9	20.4	21.2	21.2	21.8	22.4	23.1	23.4	23.9	20.07
30	24.3	24.8	24.8	24.8	25.0	25.2	25.4	25.4	25.8	26.2	26.0	25.9	25.7	25.6	25.8	25.7	25.6	25.5	25.4	25.4	25.4	25.6	25.8	25.6	25.45
31	25.6	25.9	25.8	25.4	25.1	25.2	25.3	25.1	25.4	25.5	25.2	24.8	24.6	24.4	24.1	23.9	23.9	24.2	24.2	24.4	24.5	24.8	24.6	24.1	24.88
M.	22.75	22.77	22.68	22.61	22.53	22.55	22.66	22.77	22.99	23.18	23.07	22.85	22.64	22.54	22.61	22.72	22.86	22.99	23.10	23.21	23.28	23.34	23.37	23.25	22.89

1926. **Tägliche Maxima und Minima der Barometerstände.** Zürich.

Tag	Januar		Februar		März		April		Mai		Juni		Juli		August		September		Oktober		November		Dezember	
	Max.	Min.	Max.	Min.	Max.	Min.	Max.	Min.	Max.	Min.	Max.	Min.	Max.	Min.	Max.	Min.	Max.	Min.	Max.	Min.	Max.	Min.	Max.	Min.
1	27.9	23.6	14.6	11.6	30.0	26.8	23.5	20.6	12.3	09.8	19.9	17.8	20.3	18.0	24.2	22.9	22.0	19.5	26.2	24.2	21.2	09.0	15.3	11.8
2	22.4	13.0	11.9	08.3	29.8	27.0	25.0	23.2	13.4	10.0	17.2	11.0	19.9	18.9	23.9	22.8	22.4	20.5	25.0	23.8	19.2	15.5	17.4	15.1
3	18.1	12.6	08.2	**99.8**	27.1	22.0	25.3	22.6	13.5	11.4	14.9	13.0	19.9	17.8	22.7	19.7	21.6	20.1	27.1	25.0	15.4	13.8	17.6	12.7
4	20.8	13.0	15.4	07.7	21.9	11.9	26.8	23.8	12.9	11.6	16.1	14.0	18.2	17.0	21.3	19.5	23.1	20.9	27.9	26.4	17.4	15.0	12.4	**10.0**
5	23.1	19.6	18.8	15.6	24.3	10.4	**27.0**	25.1	14.4	12.6	16.7	13.6	17.5	15.8	23.2	20.6	25.6	23.1	**28.9**	27.4	17.4	15.9	19.9	12.4
6	24.4	22.9	15.9	08.4	24.9	19.3	24.7	21.7	15.4	11.7	18.7	16.4	17.3	15.2	23.3	21.8	26.0	24.6	27.5	23.2	17.5	10.1	24.9	20.2
7	25.7	22.3	16.1	09.6	24.5	18.9	22.3	19.4	18.3	15.5	18.9	17.8	16.1	15.0	21.7	**18.2**	26.6	25.4	23.1	21.6	13.8	07.9	28.6	25.0
8	26.9	25.0	16.4	12.0	29.8	24.5	21.4	17.4	15.4	14.4	20.0	18.6	19.6	15.7	23.6	19.4	27.1	25.9	21.6	18.4	13.6	05.0	32.1	28.1
9	26.0	24.4	11.6	09.3	29.3	23.2	20.1	16.7	16.7	14.0	19.7	13.2	21.0	19.0	23.6	22.1	26.3	24.0	18.4	13.6	17.9	08.0	**34.1**	31.9
10	26.4	24.7	13.0	10.0	27.8	23.0	19.8	17.5	15.8	12.4	16.9	12.8	**23.9**	20.5	22.3	18.9	23.6	21.6	19.8	12.8	19.7	18.1	**34.1**	33.0
11	26.3	24.1	13.7	12.6	**33.2**	28.2	17.9	16.4	16.7	13.2	16.8	14.0	23.5	21.9	19.9	18.3	22.7	19.6	21.4	19.6	19.9	16.9	33.9	32.0
12	23.5	19.0	17.1	12.7	31.2	30.2	17.9	16.0	19.2	16.1	15.9	**10.3**	22.8	21.6	22.9	19.8	20.2	17.0	20.8	19.0	18.9	15.6	32.5	29.6
13	19.2	12.4	20.1	16.9	30.3	28.0	22.0	18.1	19.2	18.1	14.9	**10.3**	21.4	19.4	22.9	21.0	26.5	19.9	20.2	18.6	19.3	17.8	29.3	24.3
14	12.0	10.6	25.6	20.5	28.0	24.5	24.3	22.2	18.8	11.8	15.0	12.5	20.3	18.2	21.2	19.4	**27.8**	25.9	20.1	19.0	25.3	18.5	23.9	21.3
15	16.1	10.8	26.0	22.8	24.4	21.5	23.8	18.0	11.6	05.9	21.3	15.0	19.0	16.8	22.4	20.7	27.4	24.2	21.7	19.8	29.4	26.0	24.5	21.0
16	15.5	10.7	22.7	21.1	21.4	19.9	18.9	13.6	06.6	**99.8**	21.3	19.9	20.7	17.9	21.5	19.5	26.5	25.1	21.9	21.0	**29.5**	26.1	26.3	24.6
17	12.9	**08.1**	22.0	17.3	20.2	16.0	15.6	13.3	15.7	06.9	19.8	15.4	21.3	20.2	20.8	18.3	26.3	24.5	21.2	19.2	25.9	16.9	24.8	20.3
18	19.4	09.2	20.4	14.1	15.8	14.3	12.9	09.8	18.0	15.7	15.0	11.5	21.7	19.8	21.6	19.9	26.5	25.0	24.8	20.2	16.2	01.9	19.8	13.4
19	17.9	12.4	24.1	18.5	17.4	15.5	11.6	06.7	19.3	17.8	22.8	14.4	20.1	16.6	22.4	21.0	25.6	23.4	25.5	22.3	02.0	**93.4**	23.3	15.0
20	18.1	16.6	25.5	23.6	17.7	16.1	12.7	07.2	19.6	17.4	24.3	22.8	20.6	17.7	23.4	21.2	23.8	21.5	22.0	14.0	04.1	00.0	23.1	17.8
21	16.3	11.0	24.0	23.3	15.8	12.9	08.7	05.1	18.1	16.5	24.1	19.2	21.9	19.0	22.2	20.7	23.3	21.6	13.2	02.0	11.5	96.6	18.5	17.8
22	24.1	14.5	26.0	21.7	16.3	13.4	12.6	08.6	18.6	17.6	18.9	16.1	23.4	18.2	25.1	21.8	25.1	23.1	03.0	**01.4**	12.4	08.0	22.9	18.2
23	23.8	18.3	27.2	25.3	15.8	15.1	16.1	12.7	20.6	18.0	17.2	15.8	**23.9**	21.7	**26.8**	25.5	25.5	23.6	05.2	03.0	19.7	13.4	23.6	22.4
24	27.5	18.4	26.7	24.6	15.3	13.2	15.5	05.0	22.9	20.2	19.0	15.5	21.6	16.6	**26.8**	24.9	23.2	17.7	18.2	02.9	23.4	19.9	23.7	22.8
25	**30.0**	27.8	27.4	25.9	15.0	13.6	09.3	**00.6**	**23.0**	21.2	23.6	18.8	19.2	**14.8**	25.1	22.3	17.4	**14.8**	17.8	07.1	23.8	22.6	27.5	22.8
26	29.7	26.4	29.9	26.7	14.9	12.5	18.6	09.8	21.6	18.2	24.2	23.0	19.5	18.2	22.5	20.5	16.6	14.9	21.0	10.3	23.5	21.5	29.0	24.8
27	25.9	21.8	**30.9**	28.6	13.9	09.8	19.7	18.6	20.4	17.9	24.1	22.9	22.2	17.7	25.1	22.3	21.1	14.9	23.8	17.0	21.5	18.7	24.1	21.0
28	25.5	18.8	28.4	25.0	09.8	**07.1**	19.2	16.2	21.5	19.3	**25.3**	23.5	23.0	21.3	25.3	24.0	23.2	20.7	16.6	06.0	18.4	14.6	22.7	18.9
29	19.2	14.5			09.4	08.1	17.3	15.8	19.9	18.2	25.1	23.1	22.7	21.0	24.3	23.0	25.8	23.2	08.9	03.0	14.6	11.4	23.9	18.2
30	19.3	14.5			15.0	09.6	16.3	12.6	19.4	14.5	23.3	20.4	23.0	20.8	23.2	20.8	26.9	25.9	10.6	08.3	14.8	09.0	26.2	24.3
31	14.9	13.7			21.0	15.3			18.8	14.0			**23.9**	22.6	22.3	20.8			09.2	06.2			25.9	23.9
Mittl. Max.	21.90		20.70		21.65		18.90		17.34		19.70		20.95		23.15		24.19		19.76		18.24		24.70	
Mittl. Min.	17.25		16.91		17.80		15.14		14.26		16.42		18.55		21.02		21.74		15.36		12.90		21.12	
Differenz	4.65		3.79		3.85		3.76		3.08		3.28		2.40		2.13		2.45		4.40		5.34		3.58	
Abs. Max.	30.0		30.9		33.2		27.0		23.0		25.3		23.9		26.8		27.8		28.9		29.5		34.1	
Abs. Min.	08.1		99.8		07.1		00.6		99.8		10.3		14.8		18.2		14.8		01.4		93.4		10.0	
Differenz	21.9		31.1		26.1		26.4		23.2		15.0		9.1		8.6		13.0		27.5		36.1		24.1	

1926. **Uebersicht über den täglichen Gang des Luftdruckes.** Zürich.

Abweichungen vom Monatsmittel.

	Mittel 700 +	1^{30}	2^{30}	3^{30}	4^{30}	5^{30}	6^{30}	7^{30}	8^{30}	9^{30}	10^{30}	11^{30}	12^{30}	13^{30}	14^{30}	15^{30}	16^{30}	17^{30}	18^{30}	19^{30}	20^{30}	21^{30}	22^{30}	23^{30}	0^{30}	Amplitude
Januar	19.68	.01	.07	.09	-.01	-.07	-.04	.10	.21	.41	**.61**	.56	.29	-.15	**-.34**	-.32	-.30	-.24	-.18	-.15	-.12	-.12	-.13	-.10	-.17	.95
Februar	18.77	.00	.02	-.12	-.18	-.17	-.18	-.08	.10	.13	.17	.14	-.07	-.36	**-.63**	-.61	-.46	-.26	.06	.26	.33	.43	.47	.43	**.50**	1.13
März	19.75	.19	.01	-.09	-.14	-.05	.04	.22	.32	.36	**.39**	.27	.10	-.19	-.36	-.47	**-.54**	-.50	-.25	-.02	.17	.26	.18	.12	.07	.93
April	17.07	.18	.02	-.03	-.14	-.03	.28	.47	**.50**	**.50**	.49	.28	.00	-.19	-.42	-.58	**-.61**	-.51	-.41	-.22	.04	.12	.05	.06	.06	1.11
Mai	15.76	-.02	-.04	-.08	-.16	-.05	.11	.24	.31	.30	.24	.10	-.15	-.29	-.38	**-.56**	-.55	-.53	-.34	-.11	.19	.44	**.46**	.43	.31	1.02
Juni	18.14	.16	.02	-.08	-.12	-.07	.02	.10	.12	.08	.04	-.05	-.15	-.25	-.30	-.39	**-.46**	**-.46**	-.30	-.05	.20	.46	**.49**	**.49**	.38	0.95
Juli	19.74	.00	-.14	-.24	-.26	-.18	-.01	.18	.34	**.36**	.33	.26	.15	-.01	-.14	-.30	-.40	**-.48**	-.37	-.21	.02	.27	.28	.34	.21	0.84
August	22.04	.21	.10	.00	.00	.10	.25	.42	**.45**	**.45**	.39	.25	.05	-.14	-.41	-.51	-.62	**-.68**	-.65	-.41	-.09	.10	.20	.26	.23	1.13
Septbr.	22.95	.01	-.06	-.15	-.17	-.12	.10	.27	.43	**.52**	.49	.32	.09	-.18	-.38	-.53	-.60	**-.63**	-.48	-.15	.13	.26	.34	.32	.24	1.15
Oktbr.	17.58	.34	.16	.01	-.01	-.05	-.05	.13	.38	.38	**.44**	.40	.14	-.16	-.31	-.43	**-.50**	-.43	-.30	-.14	-.09	.05	.07	.01	-.15	.94
Novbr.	15.74	.04	.06	-.10	-.22	-.26	-.22	-.01	.27	.39	**.43**	.26	-.04	-.28	**-.44**	-.34	-.33	-.26	-.04	.01	.12	.23	.26	.29	.27	.87
Dezbr.	22.89	-.14	-.12	-.21	-.28	**-.36**	-.34	-.23	-.12	.10	.29	.18	-.04	-.25	-.35	-.28	-.17	-.03	.10	.21	.32	.39	.45	**.48**	.36	.84

Januar 1926. $h_a = 34.5^m$. **Stündliche Aufzeichnungen des Anemometers.**

Tag	Mittel	0^{30}–1^{30}	1^{30}–2^{30}	2^{30}–3^{30}	3^{30}–4^{30}	4^{30}–5^{30}	5^{30}–6^{30}	6^{30}–7^{30}	7^{30}–8^{30}	8^{30}–9^{30}	9^{30}–10^{30}	10^{30}–11^{30}	11^{30}–12^{30}
1	24.0	WSW 33	WSW 41	WSW 39	WSW 39	WSW 35	WSW 47	W 33	W 32	WSW 38	WSW 40	W 41	W 36
2	16.7	SSE 12	S 4	S 2	SSE 3	S 6	SSE 5	S 7	SSE 6	ENE 8	ESE 7	SW 3	S 12
3	24.8	WSW 35	WSW 29	WSW 35	WSW 39	WSW 32	WSW 28	WSW 20	W 20	W 24	W 23	W 22	WSW 21
4	22.7	WSW 35	WSW 35	W 23	WSW 21	WSW 26	WSW 24	WSW 22	WSW 19	WSW 21	WSW 18	WSW 22	W 18
5	8.2	W 18	W 8	WSW 15	S 9	SSE 9	SSE 10	S 9	SSW 6	WNW 6	WSW 6	S 6	SSW 6
6	6.1	NW 8	WSW 6	SW 3	SW 5	SW 4	S 6	SSW 4	S 6	S 2	S 7	S 10	S 14
7	17.4	S 11	S 5	S 8	SSW 9	SW 16	WSW 20	WSW 29	WSW 33	WSW 36	WSW 27	WSW 17	WNW 8
8	13.1	W 23	WSW 18	WSW 17	WSW 21	WSW 25	WSW 21	SW 18	SW 24	W 14	WSW 9	WSW 18	WSW 17
9	1.4	SSE 8	SSE 6	SSE 0	SSE 0	SSE 0	SSE 0	SSE 0	SSE 0	SSE 0	SSE 0	SE 1	S 2
10	0.5	E 0	E 0	E 0	E 0	E 0	E 0	E 0	E 0	E 0	E 0	NNW 2	NNW 1
11	1.5	ENE 0	ENE 0	ENE 0	ENE 0	ENE 0	ENE 0	ENE 0	ENE 0	ENE 0	ENE 0	ENE 0	ENE 0
12	21.3	NNW 6	NNE 5	N 6	NE 11	NE 14	NE 9	ENE 23	ENE 17	ENE 19	ENE 25	NE 26	NE 23
13	16.3	ENE 18	NE 11	NE 12	E 10	NE 14	NNE 11	NE 13	ENE 12	NE 10	ENE 21	NE 28	NE 28
14	2.0	NNE 5	NNE 4	NW 9	NW 5	NW 7	NW 3	NW 0	NW 1	NW 2	NW 2	NNW 2	WNW 3
15	5.8	NW 0	NW 0	NNW 12	NNW 8	NNW 6	NW 0	NW 0	NW 0	NW 1	NW 14	NW 8	NW 16
16	4.2	WSW 6	SW 10	S 6	S 6	S 7	S 7	S 9	SSE 11	SSE 7	SSE 0	SSE 0	SSE 0
17	1.7	S 2	S 0	S 0	S 0	S 0	S 0	S 0	S 0	S 0	SSW 7	SSW 11	S 9
18	7.0	SE 0	SE 0	ENE 0	NNE 0	NNE 3	N 2	NNW 9	NW 17	NW 22	WNW 21	WNW 18	NW 16
19	11.7	SSW 1	SSW 0	SSW 0	S 4	SSE 8	SSE 9	SSE 7	SSE 3	SSE 0	SSE 4	ESE 0	ESE 10
20	14.8	WSW 34	WSW 25	WSW 22	WSW 20	WSW 23	WSW 25	W 20	NW 10	WNW 7	WNW 4	WSW 17	WSW 22
21	2.5	S 2	S 0	S 1	S 9	S 4	S 7	S 1	ESE 0	E 0	E 0	SE 1	SE 5
22	1.5	N 0	N 0	N 0	NNE 0	N 0	NE 0	NE 7	NE 4	NE 1	NNE 3	NNE 1	N 1
23	3.1	SSW 5	SSW 11	S 9	S 2	S 5	SSE 10	SSE 6	SSE 0	SSE 0	SSE 8	SSE 1	SSE 0
24	3.0	SSE 4	SSE 13	SSE 7	SSE 6	SSE 0	SSE 4	NW 6	SE 5	S 3	WSW 0	WSW 0	WSW 0
25	5.2	SSE 3	SSE 6	SSE 2	SSE 0	SSE 6	SSE 7	SSE 5	SSE 5	SSE 5	SSE 0	SSE 9	S 7
26	1.8	SSE 0	SSE 5	SSE 3	SSE 6	SE 1	SE 1	SSE 4	SSE 2	SSE 0	SSE 0	SE 0	SE 0
27	1.2	WNW 0	WNW 0	WNW 0	WNW 0	WNW 0	WNW 0	WNW 0	WNW 0	WNW 0	WNW 0	WNW 0	WNW 2
28	0.4	NNE 1	WNW 1	SW 2	S 0	S 0	S 2	S 2	S 1	S 1	S 0	SE 0	SE 0
29	7.8	SE 0	SE 0	SE 0	SE 0	SE 0	SE 0	SE 0	SE 0	SE 1	SE 5	S 8	SW 4
30	1.8	S 0	S 0	S 0	S 1	S 3	SSW 0	S 1	S 8	S 1	S 4	S 0	SSW 1
31	3.4	NE 0	NE 0	NE 1	NNW 9	N 0	ENE 0	ESE 1	ESE 0	ESE 0	ESE 4	ESE 1	ESE 1

Februar.

1	3.4	SE 8	SE 3	SE 0	SE 0	SE 0	SE 0	SE 0	WSW 10	NW 6	NNW 4	E 0	WSW 1
2	2.7	SW 0	NE 6	NNW 1	N 1	NW 0	NW 7	E 3	SW 1	NW 4	NW 2	SW 2	NNW 9
3	7.8	ESE 0	ENE 2	E 3	NE 2	NNW 3	NNW 3	WNW 1	WNW 0	WNW 0	NW 0	NW 0	NW 0
4	10.4	WSW 28	WSW 21	WSW 22	WSW 17	WNW 11	WNW 15	W 13	W 9	NNW 2	N 3	WSW 2	SW 8
5	3.3	SE 8	ESE 9	ESE 5	SSE 7	S 8	SE 4	SE 4	SSE 6	SSE 6	SSE 0	SSE 2	SSE 1
6	2.3	SE 0	SE 0	SE 0	SE 0	SE 0	SE 1	SE 0	SE 0	SE 0	SE 1	SE 0	E 3
7	5.8	NW 3	NNW 5	NW 14	WNW 15	W 9	SW 11	SSW 3	S 3	S 4	SSW 6	SSW 6	SSW 2
8	2.2	S 1	S 7	S 3	S 0	S 2	S 1	S 0	S 0	S 1	S 1	S 4	S 0
9	1.1	E 0	E 0	E 0	E 0	E 0	E 0	E 0	E 0	SSE 3	SSW 4	SSW 3	SSW 1
10	0.4	SE 0	SE 1	SE 0	SE 1	SE 1	SE 2	SE 2	SE 0	SSE 2	SSE 0	SSE 0	SSE 0
11	1.0	SSE 0	SSE 0	SSE 0	SSE 0	SSE 0	SSE 0	SSE 0	SSE 0	SSE 0	SSE 0	SSE 1	SSE 5
12	4.8	N 0	N 0	N 0	N 0	N 0	N 0	N 0	N 0	N 0	WNW 9	WNW 8	WNW 5
13	4.2	SSE 1	SSE 7	SSE 4	SSE 4	SSE 7	SSE 1	SSE 0	SSE 0	SSE 0	SSE 0	S 1	WSW 2
14	3.2	NE 0	NE 0	NE 0	E 0	SE 0	SE 0	SE 0	SE 0	SE 0	SE 0	SE 0	SSW 3
15	2.0	NNW 5	NW 1	NW 2	NW 2	NW 0	NW 0	NW 0	NW 0	NW 0	NW 0	NW 2	NW 9
16	2.0	WSW 1	SW 4	S 0	S 0	S 2	SSE 5	SSE 0	SSE 0	SSE 0	SW 3	SW 12	SSW 5
17	21.4	SSE 0	SSE 0	SSW 0	SSW 2	SSW 8	SW 17	WSW 18	WSW 21	WSW 16	SW 18	WSW 28	SW 25
18	35.1	WSW 26	W 30	WSW 38	WSW 42	WSW 49	WSW 47	WSW 46	WSW 46	WSW 48	WSW 39	WSW 48	WSW 49
19	28.2	W 3	SW 4	S 1	SSE 2	SSE 3	SSW 7	SW 17	SW 18	S 17	S 18	WSW 37	WSW 40
20	10.6	WSW 28	WSW 28	WSW 24	WSW 21	SW 17	WSW 14	WSW 8	W 8	WSW 10	WSW 12	WSW 13	W 10
21	1.1	SE 0	SE 0	SE 0	SE 0	SE 0	SE 0	SE 1	SE 0	SE 0	SE 0	SE 0	SSE 0
22	4.4	ESE 0	ESE 0	SE 3	SSE 1	SSE 1	SSE 0	SSE 4	SSE 0	SSE 0	SSE 0	S 3	WSW 2
23	1.2	SSW 0	SSW 0	SSW 0	WSW 1	NNW 1	NNW 0	NNW 0	NNW 0	NNW 0	NNW 0	NNW 0	NNW 0
24	1.3	ESE 0	ESE 0	ESE 0	ESE 0	ESE 0	ESE 0	ESE 2	NNW 0	NE 2	SE 1	SE 1	ENE 2
25	6.2	ENE 0	ENE 0	ENE 0	ENE 0	ENE 0	ENE 0	ENE 0	ENE 0	ENE 0	ENE 0	ENE 0	NNE 3
26	2.2	NNW 9	NNW 6	NNW 0	NNW 0	NNW 0	NNW 0	NNW 0	NNW 0	NE 1	E 0	E 0	SSE 1
27	1.0	NE 0	NE 0	NNE 2	N 2	N 0	N 0	N 0	E 2	SW 0	WNW 0	ENE 0	SW 3
28	3.4	NE 1	SSW 1	SSW 0	SSW 0	SSW 0	W 5	NW 2	SSE 4	WSW 2	WNW 7	SW 8	WNW 12

Windrichtung und Geschwindigkeit (Kilometer pro Stunde). Januar. Zürich.

Tag	12^{30}–13^{30}	13^{30}–14^{30}	14^{30}–15^{30}	15^{30}–16^{30}	16^{30}–17^{30}	17^{30}–18^{30}	18^{30}–19^{30}	19^{30}–20^{30}	20^{30}–21^{30}	21^{30}–22^{30}	22^{30}–23^{30}	23^{30}–0^{30}	Summe
1	W 39	W 27	W 18	WNW 12	NW 0	N 0	SE 1	SE 3	SSE 6	SSE 2	SSE 6	S 8	576
2	W 38	WSW 34	SW 26	SSW 28	SSW 18	S 9	WSW 2	SW 18	WSW 33	WSW 43	WSW 35	WSW 41	400
3	W 21	WSW 25	WSW 24	WSW 13	W 14	WSW 20	WSW 15	WSW 17	SW 17	W 20	WSW 41	WSW 40	595
4	WSW 20	WSW 25	WSW 18	WSW 21	WSW 21	WSW 18	SW 21	WSW 27	WSW 25	WSW 21	WSW 20	WSW 23	544
5	SW 8	SW 5	W 12	W 10	NW 5	WNW 4	WSW 5	WSW 6	NW 4	W 11	W 9	WNW 10	197
6	S 11	S 1	S 0	S 6	S 9	S 11	S 6	S 5	S 6	S 5	S 7	S 5	147
7	NW 3	WSW 11	SSW 12	SSW 9	SSW 6	S 9	S 12	SSW 14	WSW 36	WSW 35	WSW 33	W 19	418
8	WSW 13	W 18	W 16	W 8	WNW 6	WNW 7	WNW 0	SW 3	SSE 4	SSE 5	SSE 0	SSE 9	314
9	S 1	E 6	NE 5	NNE 2	N 2	NNW 0	NE 1	E 0	E 0	E 0	E 0	E 0	34
10	NNW 1	NNW 2	N 1	NNE 2	NE 1	ENE 1	ENE 0	ENE 0	ENE 0	ENE 0	ENE 0	ENE 1	12
11	NNE 2	NNW 1	S 3	NNE 2	N 1	N 3	NE 2	NE 3	N 5	E 7	N 3	N 3	35
12	NE 21	ENE 25	ENE 30	NE 28	ENE 27	ENE 30	ENE 32	ENE 28	ENE 27	ENE 34	NE 24	ENE 21	511
13	NE 28	NE 27	NE 26	NE 19	NE 19	ENE 20	ENE 15	NE 13	NE 6	NE 13	NE 12	NE 6	392
14	NW 3	NW 0	NW 1	NW 0	NW 0	NW 0	NW 0	NW 0	NW 0	NW 0	NW 0	NW 0	47
15	NW 17	NW 8	NW 7	NW 6	NW 11	WNW 11	NW 2	NW 2	NW 0	W 2	SSW 5	SSW 3	139
16	S 4	S 9	S 1	S 0	S 8	S 7	S 3	S 0	S 0	S 0	S 0	S 0	101
17	WSW 3	NW 4	NW 2	NNW 2	N 1	N 0	ENE 0	ENE 0	E 0	ESE 0	ESE 0	ESE 0	41
18	NNW 8	NNW 0	W 1	W 3	WNW 5	WNW 11	W 6	WSW 1	WSW 7	W 10	WSW 2	WSW 6	168
19	S 8	S 11	S 9	S 12	SW 8	W 13	W 31	W 27	W 25	W 29	WSW 28	WSW 33	280
20	WSW 22	W 18	WSW 26	W 21	WNW 11	W 10	W 6	W 5	W 2	SW 3	S 0	S 1	354
21	ENE 8	NE 3	NE 4	N 1	N 2	N 5	NNW 4	N 4	N 0	N 0	N 0	N 0	61
22	E 2	SW 5	WSW 2	S 4	SSW 2	S 0	S 0	S 0	S 0	S 0	WSW 0	W 3	35
23	SSE 0	SSE 1	SSW 0	SW 2	S 4	SSE 3	SSE 1	SSE 0	SSE 0	SSE 0	SSE 1	SSE 5	74
24	SSW 2	SSE 3	S 4	SSE 5	SSE 0	SSE 2	SSE 0	SSE 0	SSE 1	SSE 1	SSE 4	SSE 3	73
25	SSW 10	SSW 14	SSW 7	SSW 2	S 6	SSE 5	SSE 3	SSE 11	SSE 7	SSE 1	SSE 1	SSE 4	126
26	SE 0	ENE 7	N 3	ESE 3	SE 4	SE 0	SE 2	SE 0	ENE 1	NW 0	WSW 0	W 1	43
27	WNW 7	WNW 4	WNW 0	SSW 1	SSW 0	SSW 0	SSW 0	SSW 0	SSW 0	S 6	SE 2	NE 7	29
28	SE 0	SE 0	SE 0	SE 0	SE 0	SE 0	SE 0	SE 0	SE 0	SE 0	SE 0	SE 0	10
29	WNW 5	E 2	WNW 16	WSW 30	WSW 31	WSW 21	WSW 16	W 18	W 7	NW 4	WSW 13	SW 6	187
30	SW 1	SW 0	SW 2	SW 2	W 5	WNW 2	WNW 0	WNW 2	NW 7	N 2	NE 0	NE 0	42
31	ESE 1	ESE 2	SSE 0	SSE 5	SSE 5	SSE 10	SSE 7	SSE 3	S 8	SSE 9	SSE 7	SE 8	82

Februar.

Tag	12^{30}–13^{30}	13^{30}–14^{30}	14^{30}–15^{30}	15^{30}–16^{30}	16^{30}–17^{30}	17^{30}–18^{30}	18^{30}–19^{30}	19^{30}–20^{30}	20^{30}–21^{30}	21^{30}–22^{30}	22^{30}–23^{30}	23^{30}–0^{30}	Summe
1	NNW 7	NE 0	ENE 1	E 0	E 0	E 1	NW 5	NNW 7	NNW 3	NNW 9	SW 13	SW 3	81
2	NNW 11	NNW 4	NNW 1	NNW 0	W 2	SE 5	ESE 1	ESE 2	ESE 1	ESE 0	ESE 0	ESE 1	64
3	W 0	W 2	WNW 6	NW 30	WNW 31	WSW 11	SSW 7	S 6	SSE 4	SW 10	W 25	WSW 40	186
4	W 12	WNW 8	WNW 2	W 3	W 13	W 15	SSW 7	SSW 5	S 8	SSE 8	SSE 9	SSE 9	250
5	SSE 1	S 2	SSW 4	SSW 3	S 8	S 1	S 0	SSE 1	SE 0	SE 0	SE 0	SE 0	80
6	NE 2	NE 1	NE 3	E 2	N 4	NNW 2	W 4	WNW 4	N 2	N 6	NNW 20	WNW 1	56
7	SSW 10	SSW 8	SSW 4	SSW 4	SSW 0	SSW 1	WSW 14	W 8	W 2	W 2	SW 6	S 0	140
8	S 3	S 3	SSE 0	SE 9	ESE 9	E 8	E 0	E 1	E 0	E 0	E 0	E 0	53
9	SSW 2	SW 4	NW 4	W 2	SE 1	SE 0	SE 0	SE 0	SE 0	SE 0	SE 0	SE 3	27
10	SSE 0	SSE 0	SSE 0	SSE 0	SSE 0	SSE 0	SSE 0	SSE 1	SSE 0	SSE 0	SSE 0	SSE 0	10
11	SSE 5	SSE 7	NE 4	N 1	N 0	N 1	N 0	N 0	N 0	N 0	N 0	N 0	24
12	WNW 2	SW 13	W 4	SW 2	S 12	S 11	S 10	SSE 8	SSE 9	SSE 9	S 3	S 11	116
13	NW 9	NNW 9	N 8	NNE 9	NE 9	NE 10	NE 8	NE 6	NE 6	NE 0	NE 0	NE 0	101
14	NE 4	NE 8	NE 13	NE 19	NE 18	ENE 2	ENE 5	ENE 1	ENE 4	ENE 0	ENE 0	NNE 1	78
15	NW 7	WNW 5	NW 8	NNW 1	S 1	SE 0	SE 0	SE 0	SE 0	SE 0	SE 0	WNW 5	48
16	SSW 6	SW 1	W 0	W 2	N 2	N 0	W 3	SSE 0	SSE 0	SSE 0	SSW 1	SSW 1	48
17	SW 29	SW 23	SW 29	WSW 31	WSW 25	WSW 32	SW 32	SW 34	SW 38	SW 31	SW 30	WSW 26	513
18	WSW 48	WSW 46	WSW 47	WSW 41	WSW 38	WSW 33	W 21	W 21	W 15	W 8	W 6	W 10	842
19	WSW 48	WSW 45	WSW 44	WSW 44	WSW 41	WSW 42	WSW 45	WSW 43	WSW 44	WSW 41	WSW 37	WSW 35	676
20	NNW 5	NNW 11	WNW 16	NNW 9	NW 5	N 8	NNE 7	ENE 1	SE 0	SE 0	SE 0	SE 0	255
21	S 0	S 0	SW 0	WSW 0	SSW 3	S 8	ESE 1	SSE 0	SSE 4	SSE 2	SSE 4	ESE 3	26
22	NW 4	WNW 16	NW 21	WNW 28	NW 10	WSW 6	SW 1	S 3	SSE 3	SSE 0	SSE 0	S 0	106
23	NNW 6	NE 3	ENE 6	NNE 6	NNE 3	NE 1	E 2	SE 0	SE 0	ESE 0	ESE 0	ESE 0	29
24	NNW 5	E 1	SSW 5	W 2	NNE 5	ENE 4	ESE 1	E 0	ENE 0	ENE 0	ENE 0	ENE 0	31
25	N 9	NNE 16	NE 17	NE 15	NE 9	NE 11	ENE 12	ENE 17	ENE 14	ENE 12	NE 6	NNE 8	149
26	SSE 1	E 1	ENE 1	SSE 2	E 4	NE 8	NE 8	NE 7	NE 0	N 1	NW 0	N 2	52
27	WNW 1	W 4	WNW 2	WNW 1	SSW 3	WSW 0	WSW 0	WSW 0	SSW 1	SE 1	NE 2	N 0	24
28	WNW 5	W 0	WSW 8	WSW 11	W 9	W 0	SW 1	SSE 6	SSE 0	SSE 0	SSE 0	SSE 0	82

März 1926. $h_a = 34.5^m$. **Stündliche Aufzeichnungen des Anemometers.**

Tag	Mittel	0^{30}–1^{30}	1^{30}–2^{30}	2^{30}–3^{30}	3^{30}–4^{30}	4^{30}–5^{30}	5^{30}–6^{30}	6^{30}–7^{30}	7^{30}–8^{30}	8^{30}–9^{30}	9^{30}–10^{30}	10^{30}–11^{30}	11^{30}–12^{30}
1	1.9	SSE 0	SSE 0	SSE 0	SSE 0	SSE 0	SSE 0	SSE 0	SSE 0	SSE 1	SSE 0	SSE 0	SSE 0
2	0.8	NW 1	NW 0	NW 0	NW 0	NW 1	NW 0	NW 0	NW 0	NW 1	WNW 5	W 3	SSW 1
3	2.6	SSE 0	SSE 0	SSE 0	SSE 0	SSE 3	SSE 1	SSE 2	SSE 0	SSE 0	S 2	SW 0	SW 4
4	31.7	WNW 3	NW 10	WNW 17	WNW 13	NW 16	WNW 19	WNW 14	W 22	W 21	W 29	W 34	WSW 41
5	17.9	W 26	W 19	WNW 19	WNW 23	WNW 27	W 19	W 19	WNW 18	WNW 17	WNW 32	WNW 23	WNW 22
6	17.7	NNW 2	NNW 0	W 3	S 8	SSW 8	SW 16	SW 14	WSW 12	SW 17	SW 23	WSW 32	SW 36
7	18.0	W 24	W 32	W 40	W 29	W 23	WNW 23	WSW 22	WNW 16	WNW 22	W 21	W 33	W 26
8	6.9	W 19	WSW 21	WSW 21	WSW 21	WSW 24	SW 16	SW 7	SW 8	W 6	WNW 7	WSW 5	SSE 4
9	9.7	S 0	S 0	S 0	S 0	S 0	S 0	S 1	S 0	S 0	SW 2	WNW 8	W 13
10	29.3	WSW 27	WSW 27	W 34	W 34	W 38	WNW 25	WNW 30	WNW 32	WNW 32	W 24	W 49	WNW 41
11	14.8	WNW 22	WNW 11	NW 7	NW 0	NW 5	NW 2	WNW 1	WNW 5	W 9	WSW 16	WSW 17	WSW 20
12	14.7	SSW 14	SSW 19	SW 18	WSW 20	WSW 23	SW 28	SW 24	SSW 22	WSW 21	WSW 18	W 25	W 26
13	3.7	S 1	S 0	S 0	S 0	S 0	S 3	S 5	S 1	S 0	S 1	S 6	SSW 4
14	2.0	WNW 0	SW 0	S 1	E 0	E 0	E 0	E 0	SSE 0	SSW 1	WNW 1	WNW 1	WNW 2
15	2.3	N 0	N 0	N 0	NE 1	SE 3	SE 0	SE 0	SE 0	SE 0	SE 0	SSW 0	WSW 1
16	6.7	NNW 0	NNW 0	NNW 0	NNW 0	NNE 4	NNE 4	NE 1	NE 0	N 5	E 5	NNW 9	N 11
17	8.1	NE 12	NE 10	NNE 16	NNE 9	NNE 9	NE 11	NE 17	ENE 14	NE 6	NE 5	NE 12	N 17
18	5.8	WSW 0	SSE 0	SSE 0	SSE 0	SSE 1	SSE 0	SSE 0	SSE 2	SSE 1	SSE 0	SSE 0	S 6
19	6.6	NE 5	NNW 7	NE 6	NNE 7	WNW 8	WNW 11	NW 11	NW 10	NNW 8	NE 2	E 6	E 6
20	14.4	NW 13	WNW 11	WNW 8	WNW 7	WNW 7	WNW 8	N 5	NE 2	NNE 6	NE 10	ENE 16	NE 17
21	17.0	NE 20	NE 26	NE 26	NE 28	NE 20	NE 12	NE 11	NE 17	NE 12	NE 14	NE 16	NE 15
22	13.9	ENE 20	ENE 13	ENE 10	ENE 15	ENE 17	NE 16	NE 17	NE 12	NE 11	NE 16	NE 8	NNE 5
23	13.6	ENE 10	NNE 10	NE 10	NE 8	ENE 13	ENE 18	NE 19	ENE 18	ENE 20	ENE 14	NE 13	NE 9
24	8.4	ENE 20	ENE 18	ENE 11	ENE 15	NE 14	NE 13	NE 11	ENE 7	ENE 2	N 4	NW 12	NNW 10
25	1.2	NNW 0	NNW 0	NNW 0	NNW 0	NNW 0	NNW 0	NNW 0	NNW 0	NNW 0	NNW 1	NW 1	NW 3
26	5.8	SE 0	SE 0	SE 0	SE 0	ENE 1	N 2	N 0	NNW 0	NNW 8	NNW 4	WNW 3	WNW 3
27	6.3	SSE 1	SE 0	SE 0	SE 0	SE 0	SE 1	SE 0	SE 3	NE 4	NW 7	NW 14	NNW 15
28	4.5	NNW 7	NNW 10	NNW 7	ENE 4	SSE 10	SSE 3	SSE 0	SSE 0	SSE 0	SSE 3	SSE 0	SSE 1
29	3.7	SSE 5	SSE 4	S 4	SSE 5	S 3	SE 4	SE 6	SE 0	SE 2	SSW 2	NNE 4	ENE 6
30	2.7	NNW 3	NNW 6	NNW 0	SE 2	S 0	S 0	SE 0	ESE 0	SSE 1	S 4	SSW 3	SSW 0
31	8.7	W 0	W 0	NE 2	NE 10	NE 9	NE 9	ENE 13	NE 15	NNE 10	NE 10	NE 12	NE 12

April.

Tag	Mittel	0^{30}–1^{30}	1^{30}–2^{30}	2^{30}–3^{30}	3^{30}–4^{30}	4^{30}–5^{30}	5^{30}–6^{30}	6^{30}–7^{30}	7^{30}–8^{30}	8^{30}–9^{30}	9^{30}–10^{30}	10^{30}–11^{30}	11^{30}–12^{30}
1	7.3	N 7	NNE 3	NE 0	NNE 8	NNE 6	NNE 5	NNE 5	NE 7	NNE 5	ENE 6	NNE 10	NE 12
2	2.6	WNW 3	NNW 2	NE 4	ENE 0	ENE 0	N 1	N 0	N 0	N 0	WNW 3	WNW 8	WSW 4
3	6.7	E 0	E 0	E 0	E 0	ENE 0	ENE 0	ENE 0	ENE 0	ENE 2	NE 6	NNE 12	NE 11
4	5.2	NW 0	NW 4	NW 2	NNW 0	NNW 0	NNW 0	NNW 0	NNW 0	NNW 0	NW 0	W 0	NW 10
5	4.7	NW 7	NW 12	NW 2	NW 0	NW 3	WNW 7	WNW 9	NW 1	WNW 0	WNW 0	W 1	NNW 0
6	2.7	SE 2	E 0	NE 0	NE 0	NNE 3	N 0	N 0	E 0	SSW 0	WNW 5	N 11	NNW 11
7	14.0	SSE 6	SSE 4	SSE 2	SSE 1	SE 6	SE 0	SE 0	SE 0	S 0	SSW 2	SSW 3	SSW 3
8	16.0	WSW 20	WSW 18	W 11	WNW 10	NW 11	NW 5	WNW 9	NW 9	NW 21	NW 22	WNW 24	W 14
9	18.0	WSW 22	WSW 22	W 25	WSW 18	WSW 15	W 18	W 8	WSW 16	WSW 17	WSW 28	WSW 25	WSW 26
10	10.8	SW 8	SW 5	W 14	NW 9	WNW 8	WSW 14	WSW 11	WSW 11	WSW 10	W 13	W 16	WNW 11
11	14.0	NNE 0	NNE 3	NNE 0	NNE 0	NNE 0	NNE 0	NE 6	ENE 12	ENE 15	ENE 14	ENE 22	ENE 22
12	8.0	NNE 5	N 5	N 10	NNW 8	W 0	NW 1	NNW 7	N 8	ENE 6	NW 11	N 10	NE 9
13	6.0	NNW 0	NNW 0	NNW 0	NNW 0	NNW 0	NNW 0	NNW 0	NNW 0	NNW 1	NW 7	S 10	NE 9
14	1.4	ENE 0	ENE 0	ENE 0	ENE 0	ENE 0	ENE 0	ENE 0	ENE 0	ENE 0	NE 1	WNW 2	NW 4
15	2.4	SE 0	SE 0	SE 0	SE 0	SE 0	SE 0	SE 0	SE 0	SE 0	SE 0	WNW 0	SW 4
16	9.7	S 9	ESE 2	W 4	SW 0	NW 1	NW 6	NW 0	NW 1	NNW 3	WNW 3	WNW 7	NW 7
17	13.7	SSE 20	SW 20	WNW 22	WSW 14	SW 15	S 12	SW 14	W 13	WSW 15	W 17	W 21	WNW 18
18	7.7	SW 11	S 7	SSE 2	ESE 0	SE 0	SE 4	SSE 0	SSE 0	SSW 6	SSW 7	SSW 15	S 20
19	15.0	SSE 12	S 9	ESE 3	SE 1	SE 8	SW 19	SSW 13	WSW 12	W 18	SSW 14	WSW 10	SW 10
20	15.1	SSE 6	SW 12	SW 13	S 13	SSE 5	SSW 10	WSW 15	WSW 19	WSW 20	WNW 17	WSW 12	WSW 19
21	25.6	SW 20	SSW 25	WSW 22	SSW 11	S 12	SSW 26	WSW 31	WSW 23	W 33	WSW 18	WSW 30	WSW 34
22	9.4	WSW 0	NNW 1	N 2	NNE 1	E 1	E 0	S 6	WSW 21	WSW 20	WSW 29	W 22	W 21
23	7.3	NNW 0	NNW 0	NNW 0	NNW 0	NNW 0	NNW 0	NNW 0	NW 0	NW 1	NW 3	NNW 2	ENE 6
24	10.3	ENE 4	NNE 15	NNE 15	NNE 11	NNE 6	NNE 9	N 6	NE 6	NE 9	NE 9	NE 18	NE 18
25	10.6	NE 9	ENE 12	NNE 9	WNW 7	WNW 7	SW 8	ENE 4	WNW 1	ENE 7	SE 22	WSW 6	WSW 6
26	13.9	WNW 21	WNW 20	WNW 17	NW 16	NW 16	NW 12	WNW 12	WNW 16	WNW 13	NW 8	NW 13	WNW 8
27	6.3	W 11	W 11	W 3	WSW 1	WSW 6	W 0	WSW 1	SW 0	SSW 5	SSW 3	SSW 5	SSW 7
28	3.3	SE 0	SE 0	SE 0	SE 0	SE 0	SSE 0	SSW 0	SW 0	W 2	NW 3	SSW 7	S 7
29	2.5	SE 0	SE 0	SE 0	SE 0	SE 0	SE 0	SE 0	SE 0	SE 0	W 2	NW 2	WNW 1
30	6.8	ESE 6	SE 1	E 2	E 2	NE 1	NE 0	N 0	N 0	N 0	N 6	ENE 9	NE 8

Windrichtung und Geschwindigkeit (Kilometer pro Stunde). **März.** **Zürich.**

Tag	12^{30}–13^{30}	13^{30}–14^{30}	14^{30}–15^{30}	15^{30}–16^{30}	16^{30}–17^{30}	17^{30}–18^{30}	18^{30}–19^{30}	19^{30}–20^{30}	20^{30}–21^{30}	21^{30}–22^{30}	22^{30}–23^{30}	23^{30}–0^{30}	Summe
1	W 2	N 8	N 3	NNW 3	NNW 3	NW 2	NW 9	NNW 3	NNW 3	NW 4	NW 2	NW 2	45
2	WSW 0	W 1	W 2	WNW 0	WNW 0	NNW 0	NE 1	SSE 0	SSE 1	SSE 0	SSE 2	SSE 1	20
3	WSW 8	SW 8	SW 4	WSW 3	WSW 1	SW 0	WSW 0	W 7	WSW 5	SW 2	NW 7	N 6	63
4	WNW 29	W 40	W 48	W 55	WSW 47	WSW 42	WSW 44	WSW 52	W 50	WNW 35	W 41	WSW 39	761
5	W 17	W 21	WNW 24	W 24	W 20	W 15	W 11	W 5	W 8	WNW 8	NNW 11	NNW 2	430
6	WSW 32	WSW 27	WSW 27	WSW 29	WSW 19	W 24	WSW 17	WSW 17	W 9	WNW 13	WNW 19	W 21	425
7	W 25	WNW 18	NW 17	WNW 5	WNW 3	W 8	NW 10	NW 10	NW 5	WSW 5	WNW 4	W 10	431
8	SSE 1	SSE 0	S 0	S 1	S 1	S 2	S 0	S 0	S 0	S 0	S 0	S 1	165
9	W 15	WNW 16	WNW 10	WNW 9	W 8	WNW 9	NW 16	WNW 32	WNW 21	W 21	W 25	W 27	233
10	W 37	W 41	W 33	WNW 36	WNW 23	WNW 26	WNW 15	WNW 11	WNW 11	WNW 14	WNW 29	NW 35	704
11	WNW 21	WNW 21	W 22	W 23	W 18	W 14	WSW 16	W 15	WSW 17	WSW 26	SW 23	SW 24	355
12	WSW 21	W 20	WNW 17	WNW 13	WNW 9	WNW 4	WSW 5	SSW 3	SSW 1	SSW 2	S 0	S 0	353
13	SW 4	WNW 12	WNW 14	WNW 12	WNW 11	WNW 9	WNW 2	WNW 1	NW 3	WNW 1	WNW 0	WNW 0	90
14	NNW 8	NNW 9	NNW 4	NNW 8	NNW 8	N 3	N 0	N 2	N 0	N 0	N 0	N 0	48
15	W 8	W 10	W 11	WNW 6	WNW 7	WNW 6	NW 1	NNW 0	NNW 0	NNW 0	NNW 0	NNW 0	54
16	NNE 13	NNE 9	NNE 5	NE 6	ENE 6	NNE 10	NNE 6	NE 10	NE 11	NE 16	ENE 17	NE 13	161
17	NNE 11	ENE 8	NE 6	NNW 7	NNW 8	N 5	NNE 5	NE 5	NE 1	NE 0	NE 0	NNE 1	195
18	S 9	SSW 11	SSW 11	SSW 8	S 3	SW 1	ENE 16	ENE 21	ENE 21	ENE 18	ENE 6	NE 4	139
19	SE 4	NNE 7	NE 8	E 7	NE 7	E 11	E 9	E 2	ENE 1	ENE 0	NE 10	NNE 6	159
20	NE 17	NE 16	NE 18	NE 16	ENE 15	ENE 22	NE 22	NE 24	ENE 28	NE 20	NE 19	NE 19	346
21	ENE 12	NE 13	NE 12	NE 12	NE 12	ENE 15	ENE 20	ENE 20	ENE 20	ENE 17	ENE 19	ENE 18	407
22	NE 5	NE 9	NNE 8	NE 11	NE 13	NE 15	NE 17	ENE 17	ENE 21	ENE 23	ENE 21	ENE 14	334
23	NE 14	NNE 12	NE 17	NNE 8	NE 9	NE 4	NE 8	NE 14	NE 16	NE 20	NE 21	NE 21	326
24	NE 10	NE 10	NE 9	NNE 12	NNE 8	NNE 4	NNE 2	NNW 3	NNW 2	NNW 4	NNW 0	NNW 0	201
25	NW 6	WNW 3	WNW 2	NW 0	WSW 2	WSW 0	WSW 1	N 2	NE 4	NE 2	NE 0	E 2	29
26	WNW 7	WNW 3	WNW 4	WSW 6	WSW 13	WNW 29	WNW 22	NW 14	W 2	SSW 5	SSW 8	SSW 5	139
27	NW 17	WNW 20	WNW 22	W 20	SSW 13	SSE 8	SSW 2	W 1	N 0	NW 2	NW 0	NW 2	152
28	WNW 3	NW 4	NW 3	N 1	ENE 1	NNW 1	N 7	ESE 7	SSE 11	SSE 9	SSE 9	SSE 6	107
29	WSW 5	NNW 8	NNW 5	NW 13	NW 2	NW 0	NW 0	NW 1	NNW 8	NNW 1	NNW 0	NNW 1	89
30	SW 0	SW 5	SSW 9	NW 15	NNE 5	NW 7	NNW 5	NNW 1	NNW 0	W 0	W 0	W 0	66
31	NE 11	NNE 9	NE 11	ENE 10	NE 9	NNE 8	NNE 6	NE 7	NE 15	NE 13	ENE 7	ENE 0	208

April.

Tag	12^{30}–13^{30}	13^{30}–14^{30}	14^{30}–15^{30}	15^{30}–16^{30}	16^{30}–17^{30}	17^{30}–18^{30}	18^{30}–19^{30}	19^{30}–20^{30}	20^{30}–21^{30}	21^{30}–22^{30}	22^{30}–23^{30}	23^{30}–0^{30}	Summe
1	NE 11	ESE 18	E 12	E 11	ENE 7	NE 3	NE 5	ENE 8	ENE 9	ENE 11	ENE 5	NE 1	175
2	WNW 7	NNE 6	ENE 9	NE 4	ENE 4	E 0	E 5	E 3	E 0	E 0	E 0	E 0	63
3	NE 23	ENE 20	ENE 18	ENE 9	NE 10	ENE 12	ENE 15	NE 15	N 1	N 1	NNE 4	WNW 2	161
4	NW 11	NW 12	W 17	W 16	WNW 14	NW 9	WNW 6	NW 2	NW 1	NW 2	NW 10	NW 9	125
5	NE 4	ENE 11	NE 3	N 6	NNW 2	SW 5	SE 8	S 3	S 5	SE 8	SE 8	SSE 7	112
6	WNW 4	W 5	WNW 4	WSW 4	SW 2	ENE 0	E 0	E 0	E 0	ESE 4	SSE 4	SSE 5	64
7	W 25	W 32	WSW 26	WSW 25	WSW 32	NW 35	WNW 25	WNW 19	W 23	WSW 21	WSW 21	WSW 24	325
8	SW 12	WSW 25	WSW 21	WNW 25	WNW 21	WNW 16	WNW 15	W 10	WSW 22	SW 18	W 12	NW 12	383
9	WSW 30	W 25	W 8	W 18	W 19	SW 13	W 17	NW 12	W 13	WNW 14	WNW 9	WNW 13	431
10	NW 11	WNW 19	W 24	W 18	W 15	WNW 14	NW 11	WNW 6	NNW 8	NNW 0	NNE 3	NNE 0	200
11	ENE 18	NE 21	ENE 20	ENE 20	ENE 23	ENE 21	ENE 21	ENE 21	ENE 23	ENE 22	ENE 22	NE 10	336
12	NNE 9	NE 10	NE 15	NE 15	ENE 16	ENE 13	ENE 10	ENE 12	NE 8	N 2	NE 1	NNW 0	191
13	NE 11	NE 15	NNE 14	NNE 12	NNE 13	NE 11	ENE 11	ENE 13	ENE 12	ENE 3	ENE 1	ENE 0	143
14	WNW 4	NW 5	NNW 5	NNW 6	NNW 6	NNE 0	NNE 0	NNE 0	NNE 0	NNE 0	ENE 0	SE 0	33
15	SW 2	W 6	NW 5	WSW 6	WNW 7	WNW 7	NW 3	NW 0	WSW 4	E 5	NW 2	SW 6	57
16	WNW 6	W 10	W 15	WNW 25	WNW 29	WNW 17	WNW 11	WNW 9	WNW 8	S 14	SSE 20	SSE 25	232
17	WNW 16	W 18	WNW 16	WSW 13	SSW 11	SW 10	SW 10	S 7	SSE 3	SSE 7	SSE 8	SW 10	330
18	S 10	S 16	S 16	S 10	S 7	S 6	S 6	S 4	SSE 10	SSE 5	SSE 9	S 13	184
19	SW 13	W 19	WNW 33	WNW 51	WNW 25	W 25	WSW 22	SW 20	SW 12	SW 8	W 1	SW 2	360
20	WSW 15	WSW 18	W 29	W 26	WSW 28	WSW 23	SW 15	SSW 11	S 10	S 1	SSW 7	WSW 18	362
21	WSW 41	WSW 39	WSW 37	WSW 38	W 34	W 37	W 30	W 27	WNW 18	W 12	W 12	SW 5	615
22	WNW 8	WNW 13	SW 13	S 9	SE 12	SE 10	SSE 9	S 6	SSE 8	SSE 14	SE 17	NE 3	226
23	ESE 4	NE 7	ENE 12	NE 13	NE 16	ENE 16	ENE 14	ENE 15	ENE 19	ENE 20	ENE 17	NE 10	175
24	NE 22	NE 21	NE 18	NE 16	NE 12	NNE 9	N 5	NE 0	NE 3	ENE 4	NE 4	NE 8	248
25	W 5	W 15	WSW 13	SSW 7	S 12	SW 13	WSW 8	NNW 5	NW 14	NW 21	NW 20	NW 23	254
26	WNW 17	NW 16	WNW 19	WNW 15	WNW 11	NW 12	NW 10	WNW 11	WNW 16	NW 15	NW 11	WNW 8	333
27	NW 8	SSW 6	S 9	SSW 19	SSW 19	S 14	S 11	S 8	S 5	S 0	SSE 6	SE 0	152
28	S 7	SSW 10	SSW 6	SSW 6	SW 2	SSW 3	SE 8	ESE 7	ESE 5	SE 2	SE 4	SE 0	79
29	WNW 0	SW 1	N 4	SE 4	E 3	E 6	ENE 12	SSE 6	SSE 8	SSE 0	SSE 8	SE 4	61
30	ENE 4	ENE 6	SE 12	SSE 22	SSE 16	SE 7	SE 7	SE 18	SE 18	SE 10	SE 6	SE 3	164

Mai 1926. $h_a = 34.5^m$. **Stündliche Aufzeichnungen des Anemometers.**

Tag	Mittel	0^{30}–1^{30}	1^{30}–2^{30}	2^{30}–3^{30}	3^{30}–4^{30}	4^{30}–5^{30}	5^{30}–6^{30}	6^{30}–7^{30}	7^{30}–8^{30}	8^{30}–9^{30}	9^{30}–10^{30}	10^{30}–11^{30}	11^{30}–12^{30}
1	12.3	SE 8	SE 0	SE 4	E 4	SE 1	SSE 9	SSE 11	SSE 7	SSE 6	SSE 2	SW 1	SSE 0
2	0.6	SE 2	ENE 2	N 1	N 3	N 5	NNW 1	NNW 0	W 0	WSW 7	WNW 14	W 11	WNW 10
3	6.3	ESE 3	SSE 0	WSW 2	NW 4	NNW 1	NNW 0	NNW 0	NNW 3	N 7	NE 8	ENE 13	E 12
4	8.7	NE 8	N 8	NNW 6	N 8	N 6	W 7	NW 12	W 8	W 9	WSW 15	WSW 14	WSW 13
5	5.0	S 2	S 5	S 1	S 3	S 4	S 2	S 5	S 10	S 9	SSW 9	S 12	S 2
6	13.2	SSW 6	SW 14	WSW 17	W 14	WNW 6	WNW 4	NW 9	WNW 11	WNW 11	WNW 15	W 20	WNW 22
7	10.0	W 13	NW 16	NW 11	NW 10	WNW 13	NW 14	WNW 13	WNW 13	WNW 16	WNW 9	NW 7	NW 4
8	6.5	SSE 0	SSE 0	SSE 0	SSE 0	SSE 0	SSE 0	SW 1	W 4	SSW 5	S 1	SW 3	SW 4
9	10.9	SSW 4	WSW 12	W 14	W 16	WSW 19	W 16	WNW 18	WNW 14	WNW 15	W 10	W 8	S 10
10	2.5	S 0	S 0	S 0	S 0	S 0	S 0	S 0	WSW 0	NNE 7	NE 8	NE 8	ENE 7
11	3.3	NNE 0	NNE 0	NNE 0	NNE 0	NNE 0	NNE 0	NNE 0	NNE 0	NNW 0	NW 3	NW 9	WNW 7
12	7.7	ESE 6	ESE 1	ESE 0	ESE 1	ESE 0	ESE 0	ESE 0	ESE 0	NE 0	NNW 1	SSW 3	SW 7
13	6.2	WSW 6	W 0	W 5	NNW 8	NNE 0	E 0	ESE 0	NE 1	W 4	SSE 8	SSE 9	SSE 10
14	3.7	SSE 7	SSE 3	SSE 1	SSE 0	SSE 0	SSE 0	SSE 0	SSE 0	S 0	SSE 2	SE 5	S 5
15	5.8	NNE 5	NNE 10	NNW 3	NNW 4	NNW 0	NNW 0	NNW 0	NNW 1	NNW 0	NNW 0	NW 4	NW 6
16	10.0	NNE 7	NNE 7	NE 5	NNW 0	N 1	NE 3	ENE 11	NE 11	N 6	NNE 5	NE 10	NNE 12
17	15.0	WNW 15	WNW 13	WNW 9	WNW 14	W 11	W 12	WNW 10	NW 16	WNW 15	WNW 12	W 12	WNW 12
18	6.7	WNW 8	WNW 2	W 2	SW 0	SW 0	SW 6	WSW 6	WSW 8	S 7	SSW 3	SSW 1	WSW 6
19	3.5	WNW 0	WNW 0	WNW 0	WNW 0	WNW 0	WNW 0	WNW 2	WNW 9	WNW 4	WSW 2	SSW 3	NW 2
20	4.3	ENE 0	ENE 0	ENE 0	ENE 0	ENE 0	ENE 0	ENE 0	ENE 0	NNW 9	NNW 14	N 10	NNE 9
21	5.9	NNW 0	NNW 0	NNW 0	NNW 0	NNW 0	NNW 0	NNW 0	NNW 1	NW 2	WNW 5	NE 6	N 6
22	6.1	ENE 1	NNE 1	NNW 0	NNW 0	NNE 2	E 0	E 0	NW 7	NNW 8	N 6	NNW 9	NW 15
23	6.0	NNW 0	NNW 0	NNW 1	NNW 0	NNW 0	NNW 0	NNW 0	WNW 1	SW 2	S 9	S 15	S 21
24	4.7	S 0	S 0	S 0	S 0	S 0	S 0	WSW 0	NW 2	NNW 3	NNW 4	WNW 5	WNW 7
25	4.4	N 0	N 0	N 0	N 2	ESE 0	ESE 0	ESE 0	ESE 0	NE 2	NNW 3	NNE 4	N 4
26	6.5	N 1	NNW 0	NW 0	ENE 4	SE 3	SE 0	ENE 5	N 1	NNW 5	NNE 12	NE 13	NE 13
27	9.2	ENE 0	ENE 0	ENE 0	ENE 0	ENE 0	ENE 0	ENE 0	ESE 0	SSW 0	SW 0	W 6	WNW 11
28	9.0	WNW 21	NW 12	NW 11	NW 0	NW 0	NW 1	NW 0	SW 1	WNW 11	W 12	SSW 10	SW 9
29	26.9	WSW 26	WSW 31	WSW 21	WSW 17	SW 20	WSW 30	SW 33	WSW 37	WSW 33	W 34	W 44	W 30
30	11.0	S 11	S 12	SSW 12	S 15	S 12	SSE 12	SSE 11	SSW 9	WSW 11	SW 11	SSW 11	S 11
31	13.7	SSE 13	WSW 12	SW 17	NW 19	E 18	SSE 16	SSE 7	SSE 1	SSE 0	SSW 4	WNW 5	W 2

Juni.

Tag	Mittel	0^{30}–1^{30}	1^{30}–2^{30}	2^{30}–3^{30}	3^{30}–4^{30}	4^{30}–5^{30}	5^{30}–6^{30}	6^{30}–7^{30}	7^{30}–8^{30}	8^{30}–9^{30}	9^{30}–10^{30}	10^{30}–11^{30}	11^{30}–12^{30}
1	7.7	WSW 17	W 14	W 9	NW 6	NW 8	WNW 10	WNW 7	W 4	WSW 4	WNW 9	SW 5	SW 4
2	10.3	SSE 0	SSE 0	SSE 0	SSE 0	SSE 0	SSE 0	SSE 0	WSW 9	NNW 11	NW 13	NW 12	NNW 9
3	9.7	SSW 15	SSE 8	SSW 5	SSW 6	S 9	S 11	SSW 10	S 12	S 9	SSW 9	SSW 8	SSW 7
4	12.0	W 2	WSW 7	WSW 10	WSW 15	WSW 21	WSW 21	WSW 25	SW 22	SW 16	SW 10	SSW 9	S 14
5	6.9	S 10	S 9	SSE 7	SSE 6	SSE 5	SSE 4	SSE 0	SSE 0	WSW 0	W 1	WSW 5	WNW 3
6	8.1	WSW 16	SSE 7	ESE 0	ESE 5	SE 5	SE 1	ESE 2	ENE 10	NW 7	NW 11	W 5	WSW 10
7	8.5	SSE 8	SSE 5	SSE 6	SSE 5	SSE 5	SSE 6	S 7	S 10	S 9	SSE 7	SW 7	S 18
8	12.6	W 13	W 15	WSW 13	W 15	W 16	WSW 16	WSW 20	WSW 15	W 19	W 16	W 19	W 14
9	4.1	WSW 8	SSE 10	S 4	S 2	S 8	S 7	SSE 6	SSE 5	SSE 0	SSE 0	SSE 0	S 0
10	8.6	SE 0	SE 0	NE 11	NNW 9	NNW 2	NW 13	NW 27	NW 22	NW 21	NNW 9	NW 0	NW 3
11	7.9	SE 5	SE 6	SSE 4	SSE 8	SSE 8	SSE 7	S 8	SSW 7	WSW 11	WSW 2	SSW 6	SSW 7
12	7.7	SW 12	SSW 10	S 9	SSE 2	SSE 0	SSE 0	SSE 4	SSE 7	SSE 2	SSE 2	SSW 0	NW 1
13	10.7	SE 6	ESE 0	SSE 0	SE 0	ESE 1	E 0	E 2	E 3	NW 19	WNW 22	WNW 17	WNW 15
14	8.6	SE 7	SE 8	SE 3	SE 8	SE 1	SE 2	ENE 3	NW 2	NNW 5	NW 12	W 7	WNW 4
15	14.0	W 8	WNW 11	WNW 10	W 4	W 1	WSW 7	W 14	W 16	W 13	WSW 14	W 17	W 16
16	9.7	WSW 18	W 16	WNW 10	WNW 6	SW 4	SSW 2	SSW 2	SSW 7	SW 10	WSW 10	WSW 20	W 16
17	7.5	SSE 8	SSE 3	SSE 6	S 9	S 8	S 10	SSW 5	WSW 12	W 11	SW 15	SSW 20	WSW 9
18	13.0	WSW 13	WSW 15	WSW 13	WSW 4	SW 6	SW 12	SW 13	SSW 17	SSW 14	SSW 8	WSW 22	W 24
19	8.8	W 16	WSW 16	W 11	WNW 6	WNW 12	WNW 12	WNW 6	WNW 3	NW 10	NW 10	NW 15	NW 9
20	2.3	S 0	S 0	S 1	S 0	S 0	WNW 3	NW 2	NW 2	NNW 1	NNW 1	SW 6	WNW 4
21	6.1	NE 0	NE 0	NE 0	NE 0	NE 0	NE 0	NE 0	NE 3	NE 10	NE 10	NE 13	NE 11
22	5.6	ENE 0	ENE 0	ENE 0	ENE 0	ENE 0	ENE 0	ENE 0	ENE 0	SE 0	SSW 0	SW 7	WSW 8
23	4.8	N 0	N 0	N 0	N 0	N 1	N 0	N 0	N 0	NNW 1	NNW 2	NNW 3	NW 8
24	7.1	E 6	E 0	E 2	E 0	NE 2	NE 0	NE 0	NE 0	NNW 3	NNW 10	NW 8	WNW 8
25	5.3	NE 2	NNE 5	NNE 10	N 12	N 9	NNW 9	N 8	N 8	NNE 6	NNE 8	NE 6	ENE 6
26	7.2	WNW 0	WNW 0	WNW 0	WNW 0	WNW 0	WNW 0	WNW 0	WNW 4	WNW 4	NNE 8	N 9	ENE 8
27	9.6	ENE 11	ENE 10	NE 4	NE 7	E 2	ESE 1	NNE 3	NNE 10	NE 10	NE 13	NE 16	NE 15
28	9.7	NNE 4	NNE 5	NNW 4	NW 4	WNW 3	WNW 3	WNW 3	NNE 7	N 10	NNE 13	ENE 20	NE 15
29	11.2	NNE 10	NE 10	ESE 0	SE 0	SE 1	SE 3	NE 7	NNE 14	NNE 13	NNE 17	NE 20	NE 18
30	13.0	ENE 2	NE	NNW 8	NW 3	NNW 2	NW 2	NE 9	NNE 12	NE 10	NNE 11	NE 18	NE 20

Windrichtung und Geschwindigkeit (Kilometer pro Stunde). Mai. Zürich.

Tag	12^{30}–13^{30}	13^{30}–14^{30}	14^{30}–15^{30}	15^{30}–16^{30}	16^{30}–17^{30}	17^{30}–18^{30}	18^{30}–19^{30}	19^{30}–20^{30}	20^{30}–21^{30}	21^{30}–22^{30}	22^{30}–23^{30}	23^{30}–0^{30}	Summe
1	SSW 15	SSW 12	SSW 22	SSW 24	S 22	SSE 27	SSE 31	SSE 26	SSE 23	SSE 11	S 13	SSE 11	296
2	NW 6	NW 2	NNW 5	NW 26	NW 22	NW 21	NW 1	NW 1	NW 1	NNW 4	NNW 5	NNW 3	159
3	ENE 8	ENE 10	ESE 6	NE 5	NNE 14	NNE 9	ENE 6	E 16	ESE 17	SSE 0	SSE 5	SSE 1	150
4	WSW 13	W 13	W 12	W 11	WSW 13	SW 1	S 9	SSW 9	SSW 5	S 4	S 5	S 0	209
5	WNW 1	SW 3	WSW 10	SW 8	SW 10	WSW 8	SSW 1	SSE 6	SSE 1	SSE 0	S 1	S 7	120
6	SW 10	S 8	SSW 7	WNW 12	W 3	WNW 26	W 21	W 23	W 19	W 16	W 12	W 10	316
7	SW 11	NW 6	S 15	S 12	S 14	SSE 16	SSE 8	SSE 10	SSE 9	SSE 0	SSE 0	SSE 0	240
8	S 16	WSW 19	S 18	SSW 13	SSW 20	SSW 16	SW 16	SW 6	SSW 3	SSW 5	SW 5	ENE 0	155
9	SSE 7	S 15	S 23	S 21	S 19	S 13	S 6	S 1	S 0	S 0	S 0	S 0	261
10	S 10	SSW 7	NNE 3	WNW 6	SW 2	NNE 1	ENE 0	NE 0	NNE 0	NNE 0	NNE 0	NNE 0	59
11	W 7	WNW 7	WNW 8	WNW 8	NW 11	NW 3	NNW 2	NNW 0	NNW 0	NNW 0	NE 6	ESE 9	80
12	SW 13	WSW 19	W 17	W 21	WNW 25	NW 19	NW 20	NNW 6	NW 6	NW 8	NW 11	WSW 1	185
13	SSE 9	S 0	W 5	N 7	N 0	NNW 6	WNW 10	WSW 7	SSW 12	SSW 16	S 16	SSE 11	150
14	S 8	SSW 14	S 6	S 0	S 0	S 0	S 0	ESE 2	ENE 9	ENE 11	NNE 5	NNE 10	88
15	N 8	N 10	NNE 12	NNE 12	N 8	NNW 11	NNW 14	NNW 8	N 8	N 1	NNE 3	NNE 10	138
16	NNE 12	SSE 15	ESE 9	N 12	N 18	NW 11	NW 17	WNW 18	WNW 15	WNW 13	NW 9	NW 12	239
17	NW 18	WNW 14	WNW 17	WNW 19	NW 18	WNW 24	WNW 13	WNW 20	WNW 20	NW 14	NW 13	WNW 9	360
18	WSW 4	W 4	WNW 7	WNW 17	WNW 17	WNW 15	WNW 15	WNW 13	WNW 7	WNW 7	WNW 5	WNW 0	160
19	W 6	NNE 4	E 7	ESE 8	S 14	S 8	S 2	SSE 1	E 6	ENE 5	ENE 0	ENE 0	83
20	NE 10	NE 10	NE 7	NE 7	NE 1	NNE 1	NE 7	NE 11	NE 7	N 1	NNW 0	NNW 0	104
21	WSW 6	NW 5	N 8	E 10	E 15	ENE 19	ENE 12	NE 16	NNE 19	NE 5	ENE 7	ENE 0	142
22	NW 18	N 27	NNW 12	S 17	S 9	SSW 10	WSW 4	NNW 0	NNW 0	NNW 0	NNW 0	NNW 0	146
23	S 20	S 15	SW 16	NW 21	NNW 14	NNW 2	SW 5	S 3	S 0	S 0	S 0	S 0	145
24	WNW 13	WNW 14	NW 15	WNW 15	WNW 13	WNW 14	N 7	N 0	N 0	N 0	N 0	N 0	112
25	WNW 5	NNW 7	NW 3	NNW 4	NNE 4	NNE 6	NNE 2	NE 8	NNE 13	ENE 22	ENE 15	E 1	105
26	ENE 10	NE 10	NE 12	NNE 11	NNE 11	NNE 10	ENE 10	ENE 13	ENE 10	ENE 0	ENE 0	ENE 1	155
27	WNW 18	WNW 17	WNW 17	WNW 27	WNW 24	WNW 26	NW 20	NW 8	NW 15	NW 14	NW 5	WNW 12	220
28	SW 7	SW 9	WNW 17	NW 15	NW 20	NW 17	NW 2	NW 3	NW 0	NW 7	S 9	SW 22	216
28	W 31	W 37	WSW 39	WSW 38	WSW 29	WSW 23	SW 27	SSW 20	SSW 17	SSW 8	S 9	SSE 12	646
30	S 16	S 11	S 11	S 13	S 10	S 5	S 6	S 7	SSE 12	SSE 13	SSE 14	SSE 8	264
31	W 9	NNW 4	NW 32	WNW 18	SW 22	SW 20	SW 15	SW 21	WSW 15	WSW 19	WSW 19	WSW 20	328

Juni.

1	SSW 18	S 12	SSW 12	S 11	SSW 11	S 11	S 6	S 2	SE 0	SE 2	SE 0	SSE 3	185
2	WNW 8	WNW 13	W 19	W 25	WNW 30	W 26	W 17	W 6	WSW 13	WSW 11	SW 11	SSW 13	246
3	SW 11	SW 13	WSW 16	W 19	W 13	WSW 11	W 7	W 14	WSW 6	WSW 1	SSE 6	WNW 7	233
4	S 13	S 9	S 9	SSW 13	SSW 9	SSW 7	S 7	S 7	S 9	S 13	S 10	S 9	287
5	WNW 4	W 5	W 12	W 9	WNW 14	WNW 14	WSW 10	WSW 9	SW 5	S 7	S 15	S 11	165
6	WSW 9	SSW 9	SSW 13	SSW 14	S 12	S 9	S 8	S 11	SE 6	SE 2	SSE 10	SSE 12	194
7	SSW 12	SSW 18	S 15	SSW 6	S 11	SSW 5	W 12	W 9	SW 2	SW 5	WNW 5	WNW 10	203
8	SSW 12	WSW 18	SW 14	WSW 13	NW 15	WNW 7	WNW 2	W 8	WNW 13	NW 7	NW 1	NW 2	303
9	SSW 5	SW 6	S 6	SSW 4	S 9	S 8	S 1	S 0	SSE 3	SE 5	SE 2	SE 0	99
10	NW 7	WSW 0	S 5	SW 12	S 12	SSE 8	SSW 11	SSE 7	SSE 8	SSE 8	SSE 4	SE 8	207
11	SSW 8	WSW 18	W 17	WNW 18	NNW 7	NNE 1	SE 1	E 9	N 7	NNW 0	WNW 7	WSW 18	190
12	NE 8	NE 7	NE 9	NNE 10	NE 5	NNE 17	NNE 24	W 24	S 11	S 1	S 10	S 10	185
13	WNW 15	WNW 27	WSW 27	SW 22	SSW 15	SSW 16	SW 14	WSW 12	WSW 8	SSW 5	WSW 3	S 7	256
14	SSW 18	SSW 19	SW 17	SW 7	SSW 11	SSW 9	SSW 19	S 13	S 10	S 14	S 3	SW 4	206
15	W 18	WSW 17	SW 16	SW 20	SW 22	SW 20	WSW 24	WSW 22	SW 17	SW 9	WSW 8	WSW 13	337
16	SW 18	WSW 19	SW 14	SSW 12	S 6	SSW 5	SSW 4	S 3	SSE 8	SSE 8	SSE 9	SSE 7	234
17	SSW 10	SSW 8	SSW 8	SW 7	W 6	NW 4	NW 1	WSW 7	S 6	S 4	S 1	SW 2	180
18	SW 7	SSW 19	WSW 19	WSW 8	SSW 15	ESE 10	SSW 9	W 11	W 15	W 13	WSW 11	WSW 15	313
19	NW 6	WSW 9	S 10	S 11	ESE 14	SSE 13	SE 9	S 10	S 3	S 0	S 0	S 1	212
20	WNW 6	NW 7	NNW 8	N 4	NE 3	ENE 0	ENE 0	ENE 1	NE 6	NE 0	NE 0	NE 0	55
21	NE 12	NE 12	NE 9	NE 8	NE 9	NE 9	NNE 9	NNE 11	NE 14	ENE 6	ENE 0	ENE 0	146
22	WNW 19	WNW 17	NW 18	NNW 6	N 10	NE 11	NW 14	SSE 13	SSW 11	W 0	W 0	N 0	134
23	NNW 6	WNW 13	WNW 15	WNW 16	WNW 15	WNW 13	NW 8	N 4	NE 3	NE 3	NE 4	NE 0	115
24	W 15	WNW 14	WNW 17	WNW 27	WNW 15	SW 5	S 8	SSE 5	ESE 3	NE 2	NE 13	NE 8	171
25	ESE 1	S 4	WNW 12	NW 12	NW 1	W 1	WSW 4	SSW 2	SSW 1	SSW 0	SSW 0	SSW 0	127
26	ENE 13	ENE 17	NNE 9	NE 9	NE 8	NNE 12	NNE 12	NNE 10	NE 12	NE 13	ENE 13	ENE 11	172
27	NE 15	NE 14	NNE 16	NE 13	NNE 11	NNE 10	NE 6	NE 9	NNE 13	NE 9	NE 7	NE 6	231
28	ENE 15	NE 15	NNE 15	NE 13	NNE 12	NNE 10	NE 11	NNE 10	NNE 13	NNE 11	NNE 11	NE 6	233
29	NE 16	NE 16	NE 11	ENE 14	ENE 14	NE 12	NE 9	ENE 10	ENE 9	ENE 14	ENE 19	ENE 11	268
30	NE 16	NE 17	NE 19	NE 18	NE 17	ENE 18	NE 15	NE 13	ENE 19	ENE 21	ENE 21	ENE 17	312

Juli 1926. $h_a = 34.5^m$. **Stündliche Aufzeichnungen des Anemometers.**

Tag	Mittel	0^{30}–1^{30}	1^{30}–2^{30}	2^{30}–3^{30}	3^{30}–4^{30}	4^{30}–5^{30}	5^{30}–6^{30}	6^{30}–7^{30}	7^{30}–8^{30}	8^{30}–9^{30}	9^{30}–10^{30}	10^{30}–11^{30}	11^{30}–12^{30}
1	13.6	NE 13	NE 15	NNE 10	NE 9	SE 4	NE 3	NNE 4	NE 12	NE 15	ENE 18	ENE 21	NE 14
2	4.5	N 2	NNW 3	NW 7	NNW 3	NNW 2	NNE 4	NE 3	NE 5	ENE 5	NE 4	N 9	NNE 10
3	5.9	N 0	N 0	N 0	N 0	N 1	N 5	NNE 2	N 6	NNE 4	N 7	NNE 12	NNE 14
4	8.2	WNW 6	WNW 2	NNE 0	NNE 0	NNE 3	NNE 1	WNW 4	WNW 3	WSW 14	W 17	WNW 16	WSW 17
5	7.8	NNW 6	NNW 0	NNW 1	ENE 4	E 6	SSE 4	S 8	S 3	W 5	W 15	W 16	WNW 8
6	4.8	SSW 5	N 8	NNE 5	ENE 2	SE 6	SW 5	NW 8	WSW 8	SSW 6	SE 9	SSE 10	S 6
7	7.3	W 1	W 1	W 0	W 0	W 0	W 3	WNW 2	NW 13	NW 16	NW 11	NW 10	NW 8
8	7.3	WNW 7	W 4	W 5	WSW 2	WSW 4	WSW 3	SW 5	SSW 6	SSW 6	SSW 4	SSW 5	WSW 9
9	5.2	WNW 6	W 5	WNW 6	WNW 2	WNW 1	WNW 2	SSW 6	W 7	W 8	WSW 6	SW 4	SSW 7
10	8.6	WNW 6	WNW 9	WNW 5	W 13	WNW 9	WNW 4	WNW 5	WNW 1	W 9	WSW 6	SW 7	S 13
11	9.9	NNW 3	N 1	E 0	E 0	E 0	E 1	NE 1	N 2	SW 6	SW 6	SSW 11	W 14
12	9.4	SE 3	S 2	S 0	S 2	S 0	S 0	S 0	NE 4	NNE 7	NE 10	NE 11	ENE 18
13	12.3	NE 22	NE 17	NE 11	NE 9	ENE 10	ENE 5	ENE 8	NE 8	NE 11	NE 14	NE 18	NE 15
14	5.8	NNW 1	NNW 3	NNW 0	NNW 0	NNW 0	NNW 0	NNW 0	NNW 1	NNW 1	WNW 4	WNW 8	WNW 8
15	8.5	SE 0	ESE 4	ESE 2	ESE 1	ESE 0	ESE 0	SE 2	S 10	SSE 15	S 15	SSW 13	S 14
16	3.5	SSE 8	SSE 5	SSE 0	SSE 0	SE 2	ESE 0	ESE 0	SSW 2	SSW 3	SSW 8	SSW 8	WNW 3
17	3.7	ESE 0	ESE 0	ESE 0	ESE 1	ESE 0	ESE 2	ESE 7	NE 4	NE 1	NNE 3	NW 5	NNW 9
18	3.3	E 0	E 0	E 0	E 0	E 0	E 0	E 0	E 0	E 0	E 1	NW 3	WNW 3
19	7.1	SE 0	SE 0	ESE 9	SSE 7	SSE 7	SSE 7	SE 8	NW 11	NE 6	S 5	NW 6	NW 10
20	18.9	NW 6	SSE 7	SSE 7	S 13	S 8	W 7	W 12	SW 13	SW 15	SW 14	SW 24	WSW 26
21	15.1	W 12	WSW 20	WNW 11	WNW 11	WNW 14	WNW 8	WSW 16	WSW 18	WSW 16	WSW 17	W 19	WNW 23
22	18.5	S 7	WSW 13	WSW 21	WSW 29	WSW 27	WSW 19	WSW 23	WSW 25	W 21	W 24	W 31	W 23
23	3.5	WNW 4	WNW 0	WNW 1	WNW 0	WNW 0	WNW 0	W 5	SSE 4	S 7	S 11	WSW 6	SSW 3
24	4.5	E 0	ESE 0	SSE 0	SSE 0	SSE 0	SSE 0	SSE 0	SSE 0	SSE 1	SSE 2	SSE 4	S 6
25	11.4	SE 5	SSE 6	SE 9	SE 4	W 10	SW 25	WSW 24	WNW 19	WNW 19	WNW 14	NW 14	NW 6
26	7.3	WSW 7	NW 5	WNW 2	WNW 5	NW 0	NW 8	WNW 5	W 9	W 7	W 6	NW 4	WNW 11
27	11.6	NW 1	NNW 7	NE 0	NNW 2	NNW 4	NNW 2	NW 4	W 9	W 15	W 26	W 33	WNW 28
28	12.0	NW 8	NW 8	NW 7	NW 5	NW 7	NW 6	NW 8	NW 9	WNW 9	WNW 11	NNW 5	SW 18
29	12.0	WSW 7	NW 3	WNW 5	WNW 6	W 7	SSW 5	SSW 11	W 10	W 8	W 13	WSW 16	SW 15
30	10.5	WSW 15	WNW 13	NW 7	WNW 4	WNW 1	SSE 5	SSE 1	SSE 1	SSW 7	WSW 9	WSW 13	WSW 18
31	5.6	WSW 2	W 2	WNW 0	WNW 0	N 0	N 0	N 0	N 0	N 1	E 3	S 7	S 10

August.

1	5.9	NNE 2	ENE 4	NE 9	NE 5	NNE 8	NNE 5	NNW 5	NNE 5	NE 8	NNE 7	NNE 8	NNW 12
2	2.5	NNE 0	NNE 0	NE 4	NE 2	NE 0	NE 0	NE 2	NE 3	N 5	NNW 1	NNW 4	NNW 6
3	5.8	S 0	S 0	S 0	SW 0	W 0	W 0	W 0	W 1	W 5	E 7	NNE 15	NNE 13
4	7.0	ENE 5	NNW 1	NNW 1	NW 3	NE 5	ENE 3	N 3	NNE 7	NNW 8	NNE 9	NE 14	NE 13
5	7.3	SSE 0	SSE 1	SSE 4	E 6	NNE 7	NNE 3	NNE 7	N 8	NE 7	ENE 8	NNE 10	NNE 12
6	4.3	NNE 1	NE 2	NE 0	NE 0	NE 0	NE 0	N 4	NNW 10	NNW 6	N 4	NW 4	WNW 7
7	6.1	N 0	NE 0	E 0	E 2	E 1	E 3	SE 4	SE 0	SSE 1	SW 2	WNW 17	WNW 13
8	10.0	SSE 12	SSE 7	SSW 8	W 7	NNE 1	N 2	W 10	SSW 12	WSW 16	WSW 20	WSW 16	W 26
9	5.5	NNW 1	N 2	NNW 0	NNW 0	NNW 0	NNW 0	N 0	NNE 3	ENE 4	ENE 12	NNE 13	NNE 15
10	3.7	NE 0	NE 0	NE 0	NE 0	NE 0	NE 0	NE 0	NE 0	NE 0	NE 0	NW 5	WNW 9
11	9.6	S 13	S 10	S 8	S 6	S 5	S 5	S 6	SSW 16	WNW 12	W 19	S 8	NNW 8
12	13.0	NW 5	NW 4	NNW 3	NNW 0	NNW 1	E 3	ESE 2	W 5	S 8	WSW 22	WSW 26	WSW 21
13	2.9	SE 0	SE 0	SE 2	SE 0	SE 0	SE 0	SE 0	SE 0	SSE 0	SSW 3	SSW 5	SW 5
14	2.3	NW 4	NW 0	NW 1	NW 1	NW 2	N 0	NE 0	S 1	S 1	S 2	WSW 2	SSW 3
15	2.8	SSE 0	SSE 0	SSE 0	SSE 1	SSE 3	SE 1	SE 1	SE 1	SSE 1	SSE 1	SSW 3	NW 2
16	3.5	NNW 0	NNW 0	NNW 0	NNW 1	NNW 0	NNW 0	NNW 0	NNW 0	NNW 5	NNW 2	NW 8	NW 8
17	5.5	N 0	N 0	N 1	N 0	NE 1	ENE 0	ENE 0	ENE 0	ENE 0	ENE 1	S 3	WSW 10
18	4.7	SSE 2	SSE 4	SSE 5	SSE 7	SSE 0	WSW 0	WSW 0	S 0	SW 4	WNW 0	WNW 2	WNW 4
19	7.4	SW 10	SSE 7	SE 8	SE 2	SSE 8	SSE 0	SSE 1	SSW 4	W 8	W 10	W 9	W 6
20	3.8	NE 4	N 7	N 8	NNW 0	NNE 0	ENE 0	ENE 0	NE 0	NW 3	WNW 9	WNW 10	NW 11
21	12.2	SSW 0	SSW 0	SSW 0	SSW 1	S 7	S 8	SSW 11	SSW 2	WSW 5	WSW 11	WSW 11	WSW 18
22	22.1	WNW 10	NW 13	WNW 10	WNW 9	W 11	WNW 10	W 16	WSW 25	WSW 37	WSW 27	WSW 26	WSW 26
23	6.3	WNW 18	WNW 14	NW 5	NW 5	NW 0	NW 0	NW 0	NW 5	NW 4	WNW 7	WNW 9	WNW 10
24	2.4	ESE 0	ENE 1	NE 0	NE 0	NE 0	NE 0	NE 0	NE 0	NW 2	WNW 6	NW 6	NW 10
25	2.1	E 0	E 2	NE 0	NE 0	NE 0	NE 0	NE 0	N 2	NNW 6	NW 0	WSW 3	SSW 3
26	3.8	E 3	E 0	E 0	E 0	E 0	E 0	E 0	E 0	E 0	SSE 0	SSW 6	SW 6
27	10.8	NE 15	ENE 7	NNE 7	NNE 8	NNE 5	NNE 7	ENE 16	ENE 13	NNE 12	NNE 11	NNE 12	NE 15
28	10.3	NNE 11	N 8	NNE 12	N 8	N 5	N 4	NW 6	N 6	N 7	NNE 14	NNE 16	NE 16
29	5.9	NW 7	NW 8	NW 7	NW 9	WNW 3	WNW 1	WNW 4	WNW 4	ENE 3	NNE 5	NE 4	ENE 7
30	4.8	NNE 0	NNE 0	NNE 0	NNE 0	NNE 0	NW 0	NW 0	NW 0	NW 0	W 5	W 4	NE 5
31	2.3	ENE 0	ENE 0	ENE 0	ENE 0	ENE 0	ENE 0	ENE 0	ENE 0	ENE 0	NE 1	WNW 3	NW 4

Windrichtung und Geschwindigkeit (Kilometer pro Stunde). **Juli.** **Zürich.**

Tag	12^{30}–13^{30}	13^{30}–14^{30}	14^{30}–15^{30}	15^{30}–16^{30}	16^{30}–17^{30}	17^{30}–18^{30}	18^{30}–19^{30}	19^{30}–20^{30}	20^{30}–21^{30}	21^{30}–22^{30}	22^{30}–23^{30}	23^{30}–0^{30}	Summe
1	NNE 19	NE 16	NE 16	NE 14	NE 15	NE 15	NE 17	NE 20	NE 23	NE 18	NNE 10	NNE 6	327
2	NNE 12	ENE 7	NE 5	NNE 5	NNE 11	NNE 6	N 4	N 0	N 1	N 0	N 0	N 0	108
3	NE 7	NE 7	E 8	E 11	ENE 3	NNE 6	NE 13	ENE 11	ENE 8	ENE 4	NE 5	NW 8	142
4	W 14	WNW 10	WNW 8	SE 9	SSE 14	S 6	W 14	W 14	W 11	WNW 3	NNW 5	NNW 5	196
5	WNW 8	WNW 18	WNW 14	WNW 9	WNW 11	S 10	SSE 6	S 5	S 3	SE 7	SE 10	SE 9	186
6	S 5	SSW 3	WNW 6	WNW 5	SW 3	SSW 3	S 1	SSW 2	S 3	SSE 5	SSE 0	SSE 1	115
7	WNW 14	WNW 16	WNW 14	WNW 10	WNW 11	W 10	WNW 8	W 5	W 2	WNW 6	WNW 7	WNW 7	175
8	W 14	WNW 12	WNW 12	W 10	W 14	W 8	W 11	W 8	WNW 4	WNW 7	W 9	W 6	175
9	S 10	S 10	S 9	SW 8	W 5	WNW 7	NW 7	WNW 3	W 1	W 2	W 1	WNW 3	126
10	SSW 21	WNW 18	WNW 11	WSW 10	WSW 5	WNW 9	WNW 9	WNW 13	W 10	WNW 8	W 4	NW 2	207
11	WNW 19	WNW 21	WNW 26	WNW 23	WNW 23	NW 20	NW 21	NNW 15	NNW 3	NNW 6	NNE 10	ENE 5	237
12	ENE 16	ENE 15	ENE 17	ENE 15	NE 14	NE 10	ENE 8	NE 10	NE 9	NE 18	NE 17	NE 19	225
13	NE 18	NE 14	NE 14	NNE 14	NNE 17	NNE 14	NE 13	NE 14	NE 13	NE 1	NW 9	NW 6	295
14	WNW 5	WNW 10	WNW 9	WNW 9	S 14	SSE 21	SSE 20	SSE 10	SE 8	SE 5	SE 2	SE 0	139
15	SSW 11	SSW 11	SW 8	SSW 13	SSW 12	SSW 10	S 5	NNE 20	W 12	SSE 13	SSE 10	SSE 4	205
16	WNW 6	E 6	NNW 6	E 13	W 7	SSE 4	SW 0	SW 0	SW 0	WNW 0	N 1	E 2	84
17	N 7	ENE 9	ENE 6	NNE 9	NE 9	ENE 5	E 1	E 3	E 4	E 0	E 0	E 4	89
18	WNW 3	WNW 7	WNW 7	WNW 9	N 5	E 9	E 5	E 2	E 7	ESE 10	SE 7	SE 2	80
19	NW 6	NW 3	NNE 3	N 9	SE 8	S 9	S 13	SW 7	N 6	NE 4	S 5	WNW 21	170
20	WSW 30	WSW 34	WSW 35	W 32	W 30	W 23	WSW 22	WSW 21	WNW 18	W 27	WNW 18	W 12	454
21	WNW 25	W 22	WNW 19	WNW 21	WNW 22	WNW 15	WNW 14	WNW 10	WNW 15	WNW 7	W 3	W 4	362
22	WSW 29	W 26	WNW 28	WNW 29	NW 25	NW 20	WNW 11	WNW 7	WNW 4	WNW 1	WNW 0	WNW 2	445
23	W 6	W 5	SSW 5	S 6	ENE 9	E 4	E 0	E 3	E 1	E 2	E 2	E 0	84
24	SSW 4	SW 8	SSW 7	SW 9	SSW 8	SSW 5	SW 9	SW 4	SE 8	SE 11	SE 13	SE 9	108
25	SSW 8	WSW 12	WSW 8	WSW 5	SW 9	SSW 19	SSW 17	SW 11	W 9	WNW 10	WNW 3	W 7	273
26	WNW 14	WNW 18	WNW 16	WNW 15	WNW 13	WNW 12	WNW 11	NW 3	NW 1	NW 1	NW 2	NW 1	176
27	WNW 26	WNW 29	WNW 21	NW 12	NNW 18	N 10	NNW 7	NW 9	NW 5	NNW 2	NNW 5	NW 4	279
28	SSE 22	SSE 18	SSE 18	SSE 25	SSW 19	S 15	SSW 16	SSW 11	SSW 12	SW 12	SSW 11	SW 8	288
29	SW 11	SW 11	SW 16	SW 17	SW 22	SW 21	SW 21	SW 12	WSW 11	WSW 13	WSW 13	WSW 13	287
30	WNW 25	WNW 21	WNW 16	WNW 20	W 16	WNW 20	WNW 18	W 9	W 3	WNW 1	NW 4	NW 6	253
31	S 17	S 11	SE 5	E 10	ENE 8	NE 10	NNE 7	NE 8	NE 12	NE 11	NNE 6	NE 4	134

August.

1	N 11	NNE 8	N 8	NNE 8	ENE 7	E 3	E 0	E 9	NE 4	NNE 3	NNE 3	NNE 0	142
2	NNE 4	S 6	NE 4	S 4	W 3	S 2	S 5	S 0	S 0	S 4	S 0	S 0	59
3	NNE 13	NNE 14	NNE 13	NNE 11	NNE 10	NNE 7	NE 3	NE 2	NE 9	ENE 11	ENE 1	ENE 5	140
4	ENE 13	ENE 13	ENE 17	E 17	E 15	SSE 13	SSE 4	SSE 2	SSE 0	SSE 0	SSE 0	SSE 1	167
5	ENE 14	E 11	E 7	ENE 8	ESE 7	SSE 6	SSE 6	NNW 9	N 10	NE 10	NE 13	N 2	176
6	WNW 5	NW 7	NNW 7	NNW 10	N 11	N 8	NE 8	NE 4	N 3	NNE 1	NNE 0	NNE 0	102
7	SSW 5	SE 7	W 8	NW 1	S 12	SSW 14	W 14	WNW 9	W 8	SW 8	SSW 8	SSE 10	147
8	WSW 20	WSW 19	WSW 14	WSW 15	SW 13	WSW 9	W 4	W 3	SSW 5	SSE 1	SSE 0	WNW 1	241
9	NNE 15	NNE 10	NNE 12	NE 9	NE 7	NE 5	NE 4	NE 8	NE 10	NE 1	NE 0	NE 0	131
10	WNW 5	WNW 5	SSE 2	SW 4	SSW 2	S 3	S 2	SSE 5	SSE 8	SSE 13	SSE 14	SSE 12	89
11	WNW 7	SW 7	SSW 2	SSE 12	S 13	SW 9	SW 10	WNW 14	WNW 19	NW 11	NW 7	NW 3	230
12	WSW 22	WSW 31	W 29	W 27	WNW 22	WNW 24	WNW 17	WNW 16	WNW 12	WNW 3	S 3	SE 5	311
13	WNW 9	WNW 8	W 9	NW 7	W 7	WNW 4	NW 0	NW 0	NW 0	NW 1	NW 4	NW 6	70
14	SSW 6	SSW 7	SW 5	WSW 3	W 6	WSW 3	S 2	S 0	SSE 1	SE 2	SSE 2	SSE 1	55
15	W 6	NW 6	NW 8	WNW 8	NW 5	NW 8	NW 8	NNW 1	NNW 4	NNW 0	NNW 0	NNW 0	68
16	NW 6	WNW 9	W 9	NW 7	WNW 10	NW 10	NW 5	NW 0	NNW 4	N 0	N 0	N 0	84
17	W 12	W 17	W 28	WNW 27	SW 4	S 13	SSE 11	S 4	S 0	SE 1	SE 0	SE 0	133
18	NW 6	WNW 8	WNW 9	WNW 10	WNW 13	WNW 11	NW 10	NW 2	NW 0	NW 3	NW 6	NW 7	113
19	WNW 11	W 10	WNW 12	WNW 18	WNW 17	WNW 15	NW 9	NW 3	NW 6	NW 1	NNE 2	ENE 1	178
20	WNW 9	WNW 9	WNW 9	W 3	SW 6	SSW 4	SSW 0	SSW 0	SSW 0	SSW 0	SSW 0	SSW 0	92
21	WSW 24	WSW 27	WSW 25	W 20	WNW 17	WNW 10	NW 10	NW 17	NW 14	WNW 14	WSW 28	W 13	293
22	WSW 36	W 34	WNW 23	W 29	WNW 34	WNW 45	WNW 26	NW 17	WNW 21	NW 13	NW 15	NW 18	531
23	WNW 11	WNW 11	W 8	NNW 8	NNW 8	N 7	NNE 6	NNE 7	NNE 7	ENE 2	ESE 0	ESE 0	152
24	NW 5	NW 7	N 6	NNW 5	NNE 4	NE 0	ENE 1	ENE 0	ENE 0	E 1	E 2	E 1	57
25	W 3	NNW 7	NNW 6	NNW 6	N 3	ENE 0	ENE 0	ENE 1	ENE 0	ENE 0	ENE 0	ENE 3	51
26	W 14	W 12	WSW 13	WSW 14	SW 9	SW 7	SW 0	SW 0	SW 0	SW 0	SW 0	NNW 8	92
27	NE 13	E 13	ENE 12	E 13	ENE 7	ENE 6	NE 1	NE 9	ENE 19	ENE 17	NE 9	NNE 13	260
28	NE 16	ENE 16	NE 13	NE 12	NE 10	NE 8	NE 10	NE 10	NE 14	NE 12	NE 5	NW 9	248
29	NNE 6	NE 9	NE 7	NNE 10	NE 8	NE 10	NE 15	NE 13	NNE 2	NNW 0	NNE 0	NNE 0	142
30	NNE 10	NNE 10	NE 15	ENE 15	ENE 23	ENE 16	ENE 9	ENE 0	NE 2	ENE 1	ENE 0	ENE 0	115
31	NW 6	NW 5	NE 7	ENE 6	NNE 5	NNE 5	NE 8	NE 0	NE 0	ENE 5	ENE 0	ESE 0	55

September 1926. $h_a = 34.5^m$. **Stündliche Aufzeichnungen des Anemometers.**

Tag	Mittel	0^{30}–1^{30}	1^{30}–2^{30}	2^{30}–3^{30}	3^{30}–4^{30}	4^{30}–5^{30}	5^{30}–6^{30}	6^{30}–7^{30}	7^{30}–8^{30}	8^{30}–9^{30}	9^{30}–10^{30}	10^{30}–11^{30}	11^{30}–12^{30}
1	3.5	ESE 0	ESE 0	ESE 0	ESE 0	ESE 0	ESE 0	ESE 0	NNE 3	NW 2	NE 5	SW 5	N 5
2	4.4	SW 0	SW 0	WSW 2	W 2	W 0	W 3	W 0	SSW 3	SSW 5	W 13	WNW 11	WNW 8
3	5.3	SSE 0	SSE 0	SE 3	W 1	SSW 2	SE 1	SE 1	SE 1	SE 2	ESE 10	SSW 11	SSW 8
4	3.3	NW 1	NW 0	NW 0	NW 0	NW 0	NW 0	NW 0	NW 0	NW 5	NNW 10	NNW 9	NNW 5
5	4.0	NNW 0	NNW 1	NNW 4	NNW 1	NNW 0	NNW 0	NNW 0	NNW 1	NNW 2	NNW 7	NNW 3	NW 2
6	3.0	S 2	SE 4	ESE 0	ESE 0	ESE 0	ESE 0	ESE 0	ESE 1	SSE 3	SSE 1	WNW 4	WNW 5
7	6.5	WNW 5	NW 6	NNW 4	NNW 0	NNW 0	NNW 0	NNW 0	NNW 0	NW 4	W 14	WSW 10	W 17
8	6.1	NW 9	NW 6	NW 1	NW 0	NNW 3	NNW 0	NW 0	W 1	WNW 5	WNW 10	W 13	WNW 13
9	4.1	N 0	N 0	N 0	N 0	N 0	N 0	N 0	N 0	N 1	N 5	N 9	NE 8
10	4.6	NE 0	NNW 0	NNW 0	NNW 0	NNW 0	NNW 0	NNW 0	NNW 0	NNW 1	NNW 1	WNW 3	WSW 0
11	4.7	SSE 7	SSE 9	SSE 6	SSE 2	SSE 0	SSE 0	SSE 0	SSE 0	SSE 0	SW 4	WNW 6	W 2
12	13.5	SSE 10	SSE 7	ESE 4	SSE 4	SSE 6	SSE 15	SE 13	SSE 5	SW 11	WSW 14	SSW 16	W 26
13	11.8	SW 18	WSW 19	W 16	W 12	SW 1	ESE 8	SSE 5	SSE 1	SSE 5	WSW 9	WSW 16	WNW 28
14	3.1	NW 0	NW 0	NW 0	NW 0	NW 0	NW 0	NW 0	NW 0	NW 2	NW 4	W 4	W 8
15	3.5	WNW 6	WNW 5	NW 1	NNE 1	ENE 0	ENE 0	NNE 0	NNE 0	NNW 2	NW 6	WNW 6	SSW 7
16	5.8	NW 9	E 5	E 0	E 3	E 4	E 1	E 0	E 0	SW 0	SW 4	W 10	WNW 13
17	6.0	NNW 4	NNW 3	NNW 1	NNW 0	NNW 0	NNW 1	NNW 0	NNW 4	E 6	NNE 11	NE 13	NE 11
18	2.0	NNE 0	ENE 0	ENE 0	ENE 0	ENE 0	ENE 0	ENE 0	ENE 0	ENE 0	ENE 0	N 2	WNW 3
19	3.4	SE 0	SE 0	SE 0	SE 0	SE 0	SE 0	SE 0	SE 0	SE 1	SE 5	SSW 7	NNW 9
20	1.8	NNW 1	NNW 0	NNW 0	NNW 0	NNW 0	NNW 0	NNW 0	NNW 0	NNW 1	NNW 1	WNW 4	WNW 4
21	2.7	E 2	E 1	E 0	E 0	E 2	E 0	E 0	E 0	E 1	E 5	WNW 6	WNW 11
22	7.4	N 0	N 0	N 0	N 0	N 0	N 0	N 1	N 5	NNW 8	NW 6	WNW 10	NW 11
23	7.0	NW 9	NW 11	NNW 10	NNW 4	NNW 2	NNW 4	NNW 10	NW 12	NW 7	N 5	NE 7	NE 7
24	4.2	NNE 1	NW 1	NW 0	NW 0	NW 0	NW 3	NNW 0	NNW 0	NNW 2	WNW 3	WSW 3	NW 10
25	5.5	SE 2	SE 0	SE 1	SE 1	SE 0	SE 7	SE 4	S 10	S 12	S 9	SW 7	SW 8
26	3.1	NW 1	NW 2	N 6	ESE 5	SE 3	NNW 5	W 1	SSE 2	NNE 2	NNW 5	NNW 5	NNW 0
27	11.3	SE 11	SE 11	SE 2	NE 5	NW 25	WNW 18	WNW 17	WSW 4	SSE 12	SSW 17	SW 20	WSW 18
28	5.8	E 0	E 1	NE 1	NNE 0	E 0	ENE 0	ESE 0	E 4	NW 12	WNW 11	WNW 16	WNW 14
29	5.0	NNW 8	NNE 7	SE 2	SE 0	SE 2	SE 4	NNW 1	NNW 7	NW 8	NW 4	WNW 9	NNW 8
30	8.1	NW 4	NW 9	NW 9	WNW 4	WNW 1	WNW 1	WNW 3	ENE 6	NE 8	NNE 9	NNE 15	NE 12

Oktober.

1	7.3	NE 5	NE 3	NE 3	NNE 3	NW 7	NNW 4	N 0	N 1	NNW 6	ENE 6	E 6	NE 5
2	10.2	NE 15	NNE 9	NNW 9	NNW 12	NNW 8	NNW 8	NW 9	N 8	NNW 8	NNW 10	NE 16	NE 13
3	3.5	ENE 10	NE 4	NNE 1	NE 3	N 2	N 0	N 0	N 3	N 0	N 3	NNW 5	NNW 5
4	7.0	NNE 3	NNE 5	NNE 4	NNE 12	NNE 10	N 6	NNE 11	NNE 10	NNE 8	NNE 5	NNE 4	ENE 5
5	1.0	N 2	N 1	N 1	N 0	N 0	N 0	N 0	N 0	N 0	NNW 4	NNW 3	NNW 0
6	1.7	SE 1	SE 0	SW 1	SW 0	SW 0	SW 0	SW 0	SW 0	SW 0	SW 0	W 5	WNW 8
7	4.9	WSW 2	WSW 0	WSW 0	WSW 1	WSW 0	WSW 0	WSW 1	WNW 2	WNW 1	NW 5	NW 12	NW 13
8	5.2	E 4	E 8	E 3	N 8	WNW 13	NE 7	S 4	SE 3	SSE 0	S 2	SE 7	E 1
9	18.0	NE 5	SE 9	SE 6	SSE 8	SE 7	S 6	S 8	SE 6	E 6	S 10	SW 18	W 14
10	24.3	WSW 45	WSW 44	WSW 48	WSW 54	WSW 50	WSW 42	W 39	WNW 41	WNW 31	WNW 23	W 21	W 12
11	9.1	WSW 14	WSW 16	SW 17	W 18	NW 9	NW 1	ENE 4	ESE 4	SSE 2	W 7	SSW 5	S 5
12	26.7	WSW 19	SW 15	SW 22	SW 25	SW 18	WSW 30	WSW 38	WSW 38	WSW 35	WSW 39	WSW 38	WSW 34
13	26.7	W 11	WSW 18	WSW 15	WSW 22	WSW 27	WSW 29	WSW 14	SW 18	WSW 19	WSW 14	WSW 27	WSW 33
14	16.8	W 9	W 9	WSW 13	WSW 13	WSW 13	WSW 18	WSW 18	WSW 14	WSW 19	WSW 16	WSW 17	WSW 26
15	6.9	NW 6	NW 10	NNW 2	NNW 4	NNW 1	NNW 1	NNW 1	NNW 0	S 8	SW 15	WSW 16	WSW 20
16	6.7	SSW 2	S 1	SE 10	SE 4	SE 1	SE 8	SE 9	SE 5	SE 3	SW 2	W 14	W 13
17	8.3	S 0	S 0	S 1	S 2	S 1	S 1	S 4	S 4	SSW 2	WSW 6	WSW 13	W 16
18	9.5	NNE 13	NNE 22	NNE 20	NNE 12	N 8	N 11	NNE 13	NNE 9	N 8	N 10	NNE 6	NNE 5
19	10.5	NNE 1	NE 4	WNW 5	NNW 4	WNW 5	WNW 5	WNW 5	ENE 7	NNE 5	NE 8	NNE 16	NE 14
20	1.7	WNW 4	NE 4	NW 5	NW 0	NW 0	NW 0	NW 0	NW 2	SE 2	SW 2	NW 2	NW 3
21	5.3	E 5	SE 8	SE 4	ESE 5	ENE 6	SW 3	N 6	N 8	N 3	NNW 4	NNW 8	WSW 2
22	9.0	S 5	S 2	SSE 6	ENE 6	NW 10	NW 17	NW 10	NW 10	NW 12	NW 5	WNW 6	WNW 3
23	4.8	NNW 10	NW 8	NNW 12	WNW 9	WNW 4	NW 9	NNW 9	NNW 7	NNW 8	NNE 3	NE 5	NNW 8
24	18.3	NNE 4	N 7	ENE 1	NNE 1	WNW 4	WNW 6	WSW 1	W 7	WNW 3	W 12	W 15	WNW 19
25	12.2	SW 19	SSW 14	SSE 8	SSE 4	SSE 14	SSE 10	SSE 8	SSE 10	SSE 8	SSE 4	SSE 0	W 1
26	28.8	WSW 33	WSW 26	WSW 29	WSW 29	SW 29	WSW 35	SW 30	WSW 29	WSW 36	WSW 31	WSW 44	WSW 39
27	9.5	NW 17	WNW 13	W 7	W 6	W 11	W 9	W 3	SW 3	WSW 2	W 2	SW 6	NW 5
28	2.9	NNE 1	NNE 0	NNE 0	NNE 0	NNW 2	NNW 0	NNW 1	NNW 1	WNW 1	NW 1	NW 11	WNW 4
29	9.0	WNW 1	WSW 3	NW 8	E 4	E 2	ESE 10	SE 12	SE 10	SE 0	S 1	WNW 2	WNW 6
30	3.9	SSE 11	SSE 12	SE 7	ENE 0	NNW 5	NNW 7	ENE 2	SW 3	NNW 1	SSE 3	SSE 4	SSW 4
31	10.7	NNW 7	SW 2	ENE 4	E 6	NNE 7	NW 3	N 9	N 4	WNW 2	NE 4	NW 9	NNW 1

Windrichtung und Geschwindigkeit (Kilometer pro Stunde). September. Zürich.

Tag	12^{30}–13^{30}	13^{30}–14^{30}	14^{30}–15^{30}	15^{30}–16^{30}	16^{30}–17^{30}	17^{30}–18^{30}	18^{30}–19^{30}	19^{30}–20^{30}	20^{30}–21^{30}	21^{30}–22^{30}	22^{30}–23^{30}	23^{30}–0^{30}	Summe
1	N 10	NE 11	NNE 10	ENE 9	ENE 9	ENE 7	ENE 3	NE 0	NE 1	ENE 2	SW 1	SW 0	83
2	WNW 6	NW 8	N 8	NNW 6	NW 15	NW 6	NW 5	NW 2	SSE 2	SSE 0	SSE 0	SSE 0	105
3	SSW 6	E 8	NE 9	ENE 9	NNE 7	NNW 11	NW 8	SW 9	SSE 9	SSE 2	NW 7	NW 2	127
4	NW 6	NNW 6	NW 5	NNE 4	N 1	N 0	N 1	NNW 8	NNW 6	N 9	NNW 4	NNW 0	80
5	WNW 5	NNE 5	NW 5	S 7	WSW 7	WSW 9	S 7	NE 14	SSE 10	SW 4	SE 3	SSW 0	97
6	WNW 9	NW 15	WNW 10	NNW 8	N 1	NW 4	WNW 0	WNW 0	WNW 0	WNW 0	WNW 4	WNW 0	71
7	WNW 10	W 15	WNW 20	WNW 19	WNW 11	WNW 11	WNW 3	WNW 3	WSW 4	S 1	S 0	S 0	157
8	WNW 13	WNW 16	WNW 18	WNW 17	W 11	WNW 7	WNW 3	WNW 0	NNW 0	N 0	N 0	N 0	146
9	NE 6	N 7	NE 11	NNE 11	NE 7	ENE 4	ENE 8	E 13	E 6	E 0	E 0	E 2	98
10	WSW 5	WSW 12	WSW 16	WSW 15	W 15	WNW 11	WNW 1	WNW 0	WNW 3	SW 7	SSE 9	SSE 12	111
11	WNW 4	WNW 5	SW 5	SSW 5	SSW 7	SSW 5	S 4	SE 11	SSE 6	SE 10	SSE 7	SSE 7	112
12	WSW 29	WSW 29	WSW 19	W 12	SSW 11	SSW 10	WNW 16	NW 7	W 18	SW 25	SW 11	SSE 6	324
13	WNW 32	WNW 31	WNW 29	WNW 24	WNW 18	NW 10	NW 1	NW 1	NW 0	NW 0	NW 0	NW 0	284
14	WSW 10	W 10	WNW 9	WSW 9	WNW 8	W 7	WNW 1	WNW 1	WNW 0	WNW 0	WNW 1	WNW 1	75
15	SSW 5	WSW 5	W 10	W 7	W 9	WSW 9	NW 2	NW 1	NW 0	NW 2	NW 1	NW 0	85
16	WNW 13	WNW 17	WNW 17	WNW 13	WNW 12	NW 9	NW 5	NNW 4	N 1	N 0	N 0	N 0	140
17	NE 13	NE 16	NE 13	NE 11	NE 8	ENE 3	ENE 10	NE 8	NNE 2	NNW 6	NNW 0	NNW 1	145
18	WSW 4	SW 5	SW 7	SSW 6	SSW 6	SSW 4	ESE 1	ESE 2	ESE 1	SE 7	SE 0	SE 0	48
19	NNW 10	N 10	NNE 9	NNE 6	NE 7	E 5	E 7	E 2	E 0	E 0	NNW 2	NNW 1	81
20	NW 7	NNW 5	NNW 8	NNE 1	E 1	E 3	NE 6	NE 0	NE 0	NE 1	E 1	E 0	44
21	NW 11	NNW 9	NE 5	N 3	N 2	N 5	N 2	N 0	N 0	N 0	N 0	N 0	65
22	WNW 11	WNW 17	WNW 19	WNW 18	WNW 18	WNW 17	NW 11	NW 2	NW 6	NW 4	NW 9	NW 4	177
23	NW 3	WNW 5	W 14	WNW 14	WNW 15	NW 11	NW 7	NNW 6	WNW 0	NNW 1	NNW 3	NNE 1	168
24	NNE 3	NNW 9	NW 6	WNW 8	NW 9	E 11	E 8	E 4	ESE 9	SE 7	SE 2	SE 1	100
25	SW 10	WSW 13	SSW 13	S 12	SSW 8	SSW 6	WSW 4	NW 1	NW 0	NW 0	NW 0	NW 5	133
26	NNW 0	NNW 2	W 7	SSW 5	S 6	SE 4	SE 1	SE 6	SE 2	SE 0	SE 0	SE 5	75
27	W 19	W 20	W 26	WSW 21	W 14	NW 5	NNW 4	NNW 0	NNW 0	NNW 0	NNW 0	ENE 2	271
28	WNW 16	WNW 12	WNW 15	WNW 15	WNW 11	WNW 2	WNW 1	WNW 0	N 3	NNE 2	NNW 1	NNW 2	139
29	ENE 5	NNE 4	NW 3	NW 7	NNW 7	E 5	S 9	SE 3	NE 6	NNE 6	N 3	NW 1	119
30	NNE 15	NE 11	NE 12	ENE 14	ENE 16	ENE 3	ENE 3	NE 9	NE 7	NE 9	NE 9	NE 6	195

Oktober.

1	NE 7	NE 6	NE 6	NE 10	ENE 11	NE 9	NE 10	ENE 17	ENE 16	NE 9	NE 15	NE 9	174
2	NNE 8	NNE 7	NNE 9	NNE 13	NNE 10	NNE 10	NNE 9	NNE 8	NNE 6	NE 8	ENE 16	ENE 16	245
3	NNW 6	WNW 6	NW 7	NW 6	NW 5	NW 0	NW 2	NW 1	NNW 3	NNW 1	NNE 5	N 5	83
4	ENE 12	E 7	E 2	SSW 1	SSW 0	SSW 0	ESE 4	NE 11	NE 18	NE 17	NW 7	N 6	168
5	NNW 0	NW 2	NW 0	NW 0	NE 4	E 4	E 2	E 1	E 0	E 0	E 0	E 0	24
6	WNW 5	WNW 7	WNW 6	NW 4	NW 0	NW 0	NW 0	NW 0	NW 0	NW 1	NW 0	NW 3	41
7	SW 5	SSW 13	SW 14	W 12	NW 15	NW 7	NNW 3	NNW 0	NNW 0	E 3	E 4	E 4	117
8	WSW 7	WNW 12	W 9	WNW 4	SW 3	SSE 2	SSE 3	SSE 4	SSE 5	S 3	SW 9	NW 3	124
9	W 20	WSW 26	WSW 29	WSW 35	WSW 24	SW 22	WSW 25	WSW 30	WSW 32	WSW 24	WSW 27	WSW 36	433
10	WSW 11	SW 11	SSW 18	S 14	S 11	SW 6	S 2	SSE 8	S 7	WSW 8	WSW 17	WSW 21	584
11	NW 6	WNW 8	WNW 12	WNW 13	NW 17	NW 14	NW 7	SW 5	SW 7	SW 2	SSW 9	SW 17	219
12	WSW 30	WSW 40	WSW 26	WSW 28	WSW 24	WSW 16	WSW 17	SW 22	SW 21	SW 26	SW 19	WSW 21	641
13	WSW 35	WSW 46	WSW 48	WSW 41	WSW 32	WSW 31	WSW 31	WSW 28	WSW 34	WSW 31	W 22	W 14	640
14	WSW 33	WSW 29	WSW 32	WSW 25	WSW 22	WSW 15	SW 18	WSW 7	SSW 6	S 12	WNW 12	NNW 7	403
15	W 17	WNW 15	W 17	W 14	WNW 8	WNW 1	NW 6	NW 0	NW 1	NW 0	NW 0	NW 3	166
16	W 16	W 15	W 15	WNW 11	WNW 16	WNW 12	NW 2	NW 0	W 1	WSW 0	S 0	S 0	160
17	W 17	WNW 18	WNW 19	WNW 20	WNW 23	WNW 9	WNW 6	SW 2	SSW 1	WNW 7	NNE 13	NNE 15	200
18	NNE 8	NNE 5	NNE 4	NNE 1	NE 4	NE 10	NE 13	NNE 10	NE 12	NE 11	NNE 8	NE 5	229
19	ENE 16	ENE 17	ENE 13	NE 11	NE 13	NE 19	ENE 19	ENE 19	ENE 20	ENE 11	N 5	WNW 9	251
20	NW 4	WNW 3	SW 5	S 2	S 0	S 0	SE 0	SE 0	SE 0	SE 0	SE 2	ESE 2	42
21	ESE 4	NNE 2	W 2	E 0	E 1	W 8	NE 4	NNW 14	NNW 1	E 10	SE 9	SSE 10	127
22	WNW 5	WNW 8	NW 10	NNW 10	NNW 7	N 8	NNW 7	NNW 12	N 15	NNE 15	N 13	NNW 15	217
23	NNW 4	NNW 8	NNW 3	N 3	N 1	NNW 2	WNW 0	WNW 0	WNW 0	NW 0	NW 0	NNE 1	114
24	W 37	W 37	W 32	W 38	WSW 29	W 18	W 24	WSW 30	WSW 33	SW 29	WSW 28	SW 24	439
25	S 5	SSW 6	WNW 4	NNW 0	NNE 2	ENE 1	W 12	SW 16	WSW 44	WSW 39	WSW 30	WSW 34	293
26	WSW 38	W 34	W 28	WSW 27	WSW 23	SW 33	SW 26	WSW 27	WSW 26	WNW 12	W 13	W 15	692
27	ENE 11	ENE 11	E 11	ENE 12	ENE 11	ENE 10	ENE 20	ENE 23	ENE 17	ENE 7	NNE 9	NW 3	229
28	NW 7	NW 6	NE 4	S 1	NW 9	NW 7	NNW 3	NW 5	NNW 5	SW 0	WSW 0	W 1	70
29	NW 10	NNW 16	NNW 13	NW 17	WNW 10	SSE 6	SSE 10	SSE 22	SSE 19	SSE 15	SSE 12	SSE 8	217
30	S 3	SSW 2	S 5	SSE 7	SSE 0	SW 2	WNW 0	NNW 6	NW 4	NNW 2	NNW 1	N 3	94
31	NW 1	ESE 21	SE 39	SSE 26	SE 30	SSE 17	E 13	W 10	ESE 12	SSE 5	NW 8	ESE 17	257

November 1926. $h_a = 34.5^m$. **Stündliche Aufzeichnungen des Anemometers.**

Tag	Mittel	0^{30}–1^{30}	1^{30}–2^{30}	2^{30}–3^{30}	3^{30}–4^{30}	4^{30}–5^{30}	5^{30}–6^{30}	6^{30}–7^{30}	7^{30}–8^{30}	8^{30}–9^{30}	9^{30}–10^{30}	10^{30}–11^{30}	11^{30}–12^{30}
1	14.3	SW 2	NW 9	NNW 5	SW 3	SSE 4	SW 13	WNW 20	WNW 26	WNW 28	WNW 26	WNW 30	WNW 23
2	6.7	NE 28	NE 24	NE 19	ENE 8	ENE 8	NE 4	NE 6	NW 6	N 3	ENE 3	NNE 5	NNW 6
3	2.6	NE 0	NE 1	NE 0	NNE 3	NNE 2	E 4	SE 4	E 0	E 0	NE 1	WNW 0	WSW 1
4	1.4	NE 4	ENE 2	NE 0	NE 0	ENE 0	ENE 4	E 0	NE 0	N 2	NNE 2	ENE 2	ENE 0
5	5.5	W 4	W 3	SW 4	WSW 4	WNW 7	WNW 3	WNW 4	SW 4	W 6	WSW 3	SW 2	SW 5
6	4.1	SSE 3	S 5	S 3	S 7	S 6	S 6	SSW 5	S 4	SSE 6	S 2	SW 1	WNW 5
7	9.7	SSE 6	SE 1	W 3	W 2	NW 4	SE 3	SW 1	WNW 3	SW 2	SW 1	ESE 4	SSW 2
8	6.4	WSW 11	SW 4	ENE 8	ESE 3	NE 2	NE 1	ENE 1	NNW 7	NW 7	WSW 4	E 8	NE 7
9	8.9	W 10	NNW 3	SW 16	WSW 19	SSW 20	S 22	SSE 9	SE 3	ESE 6	SSE 2	SSE 5	SSE 7
10	1.8	SE 3	SE 0	SE 0	SE 3	SE 0	SE 0	SE 1	SE 0	SE 0	SE 0	S 2	WNW 2
11	4.9	E 0	E 0	E 0	E 1	N 1	NNW 1	NNE 1	N 5	NW 4	WNW 6	NW 10	NW 9
12	2.4	W 1	W 1	NW 5	NNW 7	NW 6	NW 6	WNW 10	NW 4	SW 2	SSE 4	W 0	W 3
13	1.7	E 0	E 0	NW 2	NW 1	NNW 4	WNW 1	WNW 0	WNW 0	WNW 0	WNW 0	S 3	SSW 0
14	19.5	SSE 0	NW 2	WSW 9	SSE 8	S 5	S 2	WSW 7	SW 6	SW 32	SW 38	SSW 28	SSW 21
15	2.5	WNW 10	WNW 9	WNW 7	WNW 0	WNW 0	WNW 0	WNW 0	WNW 0	WNW 7	NW 7	NW 7	NW 5
16	0.1	S 0	S 0	S 0	SW 0	S 0	S 0	S 0	S 0	S 0	S 0	S 2	S 0
17	1.5	S 0	S 0	S 6	SE 0	ENE 2	ENE 1	NW 3	NW 0	NW 1	NW 0	NW 3	SSW 4
18	2.4	SSE 0	SE 1	NNE 3	NNE 0	NNE 0	NNE 0	ENE 2	E 0	SE 6	SW 1	WNW 0	WNW 0
19	14.6	SE 3	SSE 8	SE 12	SSE 8	SE 3	SE 6	SW 5	S 9	SE 11	SSE 9	ESE 16	SSE 18
20	5.0	SSE 12	S 9	S 8	S 12	S 12	S 7	S 9	S 5	S 3	SW 3	ENE 11	E 1
21	11.7	N 7	NNW 6	NNW 7	NNW 4	NW 15	WNW 24	WNW 18	WNW 3	WSW 10	W 20	W 27	SW 7
22	5.8	SE 12	SE 14	SE 12	SE 9	SE 8	SE 3	SE 1	SE 1	SE 0	SE 1	SE 0	NE 5
23	6.0	WSW 22	WSW 23	WSW 19	WSW 11	SSW 8	SSW 12	SSW 3	SSW 0	SSW 6	SSW 7	SSW 6	SSW 3
24	3.3	SSW 1	SSW 2	SSW 0	SSW 0	SSW 0	SSW 8	SSW 7	SSW 5	SSW 0	SSW 3	SSW 12	SSW 11
25	1.1	SSW 0	SSW 2	SSW 2	SSW 1	SSW 1	SSW 1	SSW 0	SSW 1	SSW 0	SSW 0	SSW 0	SSW 0
26	2.2	WNW 0	WNW 2	WNW 0	WNW 0	WNW 0	WNW 0	WNW 0	WNW 0	WNW 0	WNW 6	WNW 0	WNW 3
27	4.2	NNE 0	NNE 0	NNE 6	NNE 5	NW 10	WNW 8	W 9	WSW 10	SSW 12	SSW 10	SW 8	SSW 8
28	1.2	SW 0	SW 0	SW 0	SW 0	SW 0	SW 0	W 5	NNW 3	E 2	ESE 0	SE 5	SE 7
29	0.8	WNW 0	WNW 0	WNW 0	WNW 0	WNW 0	WNW 0	WNW 0	WNW 0	WNW 1	WNW 0	NNW 3	WNW 2
30	4.0	NW 0	NW 2	NW 1	N 1	NNW 2	NNW 4	NE 4	N 5	N 4	NW 5	NNW 18	WNW 16

Dezember.

1	6.3	NW 0	NW 0	NW 0	NW 0	NNE 1	N 9	ENE 3	NE 9	NNE 9	NNE 9	NNW 6	N 5
2	3.4	NE 9	NNE 9	NNE 8	NNE 7	NNE 4	NE 4	NNE 8	NNE 8	NNE 7	NNE 4	NNE 1	N 1
3	9.2	ENE 0	ENE 3	WNW 1	WNW 1	WNW 2	WNW 2	WNW 3	WNW 6	WNW 5	WNW 6	W 10	W 14
4	10.8	SW 9	WSW 1	W 7	W 11	W 6	WSW 7	W 3	W 8	W 9	W 9	WSW 29	WSW 14
5	2.4	WNW 2	WNW 0	WNW 0	WNW 0	WNW 0	WNW 0	WNW 0	WNW 0	WNW 1	WNW 4	WNW 5	WNW 5
6	3.2	N 1	NE 1	NNE 2	NNE 2	NNE 1	NNE 2	NNE 2	NNE 1	NNE 2	N 1	N 2	NNE 5
7	5.2	ENE 6	NNE 4	NNW 2	N 4	NE 11	NE 7	NNE 8	NNE 9	NE 9	NNE 6	NE 6	NNE 3
8	1.9	NNW 0	N 0	E 2	S 3	S 3	SSE 3	SE 2	NE 2	SE 4	NE 1	WSW 2	WNW 0
9	0.2	NE 0	NE 0	NE 0	NE 0	E 0	SE 1	SE 0	SE 0	SE 0	SE 0	SE 1	SE 1
10	0.5	SE 0	SE 0	SE 0	SE 0	SE 0	SE 0	SE 0	SE 0	SE 0	SE 0	S 0	SW 0
11	0.9	NW 2	NNW 0	NNW 0	NNW 0	NNW 0	NNW 3	NNE 3	E 1	NNE 1	SE 0	E 3	SE 1
12	1.8	ENE 0	SSE 0	ESE 2	E 0	E 1	E 1	E 1	E 4	ESE 4	SE 2	SSE 1	S 2
13	0.2	SSW 2	S 0	S 0	S 0	S 0	S 0	S 0	S 0	WSW 0	WNW 0	WNW 0	SW 0
14	1.7	W 0	W 0	W 0	WSW 0	WSW 0	WNW 0	NW 1	NW 0	S 2	SSW 0	S 0	SSW 0
15	—	NW 0	NW 0	NW 0	NW 0	NW 0	NW 0	NW 0	NW 0	NW 0	S 0	S 0	SSE 0
16	0.1	NW 0	NW 0	NW 0	NW 0	NW 1	N 0	NW 0	NW 0	NNW 0	NNW 0	NNW 0	NNW 0
17	9.0	WNW 0	WNW 0	WNW 1	WNW 3	W 12	WSW 14	WSW 4	SW 12	SW 17	SW 16	SSW 15	SW 9
18	25.3	WSW 15	WSW 24	WSW 26	W 27	WNW 18	WNW 20	W 11	WNW 8	WSW 18	WSW 46	SW 59	WSW 47
19	12.3	W 19	WSW 21	W 16	WNW 17	WNW 15	W 10	W 14	WNW 12	WNW 15	WNW 12	WSW 10	WNW 15
20	20.3	WSW 19	SW 18	SW 19	SW 17	SSW 11	SW 13	SW 9	SW 18	WSW 14	WSW 21	WSW 26	WSW 16
21	12.3	WNW 16	W 4	WSW 10	WSW 18	WSW 19	WSW 19	W 20	WNW 12	W 14	WSW 14	WSW 19	WSW 24
22	4.7	SW 0	WNW 2	NW 1	NW 0	NW 0	N 4	NNE 1	NW 1	NNW 1	N 0	WNW 8	NW 2
23	17.2	NNE 12	NE 8	NNE 3	NNE 10	NNE 17	NE 20	NE 18	ENE 15	ENE 17	ENE 19	NE 23	ENE 24
24	15.1	NNE 17	NNE 18	NE 28	NE 31	NE 26	NE 27	NE 20	ENE 13	NE 12	NE 8	ENE 11	ENE 8
25	9.5	NE 23	NE 17	NE 14	NE 16	NE 15	NNE 12	NNE 13	NNE 10	NNE 11	NE 13	NE 11	NE 4
26	8.0	ENE 6	ENE 3	ENE 8	ENE 7	NE 9	ENE 11	E 10	E 2	NNE 1	ENE 4	NE 3	N 4
27	7.8	ENE 22	ENE 19	ENE 22	NE 21	ENE 11	ENE 12	ENE 12	ENE 16	NE 13	NNE 11	NE 5	S 5
28	0.4	SSE 0	SE 0	ESE 0	ESE 0	ESE 0	ESE 0	ESE 0	ESE 0	ESE 0	ESE 0	ESE 0	SE 0
29	10.2	NW 0	W 1	S 0	SSW 7	SSW 7	NW 9	WNW 7	WNW 19	WNW 16	W 14	WNW 13	WSW 11
30	5.4	WNW 9	W 4	WNW 1	W 2	W 0	WNW 1	WNW 0	SW 3	SW 5	WSW 9	WSW 13	WSW 14
31	1.5	SE 2	SE 6	SE 0	SE 4	SSE 2	SSW 0	SW 0	S 3	SE 7	NW 7	WNW 0	S 1

Windrichtung und Geschwindigkeit (Kilometer pro Stunde). **November.** Zürich.

Tag	12^{30}–13^{30}	13^{30}–14^{30}	14^{30}–15^{30}	15^{30}–16^{30}	16^{30}–17^{30}	17^{30}–18^{30}	18^{30}–19^{30}	19^{30}–20^{30}	20^{30}–21^{30}	21^{30}–22^{30}	22^{30}–23^{30}	23^{30}–0^{30}	Summe
1	WNW 19	WNW 19	NW 14	WNW 16	NW 8	NNW 7	NNW 6	NNE 9	N 7	NNE 14	NE 18	NE 17	343
2	NNW 1	W 5	WSW 1	SSW 6	SW 4	SSE 3	SSE 4	SW 5	NW 6	NNE 2	ESE 1	E 2	160
3	W 5	WNW 8	WSW 6	SW 5	WSW 2	WSW 0	WSW 2	W 0	W 0	ENE 5	ENE 7	NE 7	63
4	NNE 1	NNW 5	NNW 2	NNW 0	NNW 0	NNW 0	NNW 0	NNW 0	NNW 0	NNW 0	W 4	W 5	33
5	SW 5	SW 6	SSW 4	SSW 5	SSW 8	SSW 8	WSW 10	SSW 8	SSW 11	SW 6	SW 4	S 9	133
6	NW 1	NW 1	NW 3	NW 3	SSE 10	SSE 11	SE 4	E 1	WNW 1	WNW 1	WNW 2	S 8	99
7	S 1	S 0	S 2	S 1	S 3	SE 6	SE 6	S 17	WSW 53	WSW 46	WSW 40	W 25	232
8	ENE 5	ENE 7	NNE 8	NNW 12	ESE 4	SSE 3	SSE 0	SW 1	WNW 1	NW 10	NNW 20	NW 20	154
9	SSE 10	SSE 10	S 19	SSE 13	SSE 10	SSE 4	SSE 2	SE 0	SE 9	SE 7	SE 5	SE 2	213
10	N 4	NE 6	NNW 7	NE 3	NE 10	NE 1	E 1	E 0	E 0	E 0	E 0	E 0	43
11	WNW 11	WNW 13	NW 12	NW 11	NW 8	NNW 9	NNW 4	NNW 1	NW 6	WNW 1	S 1	SW 3	118
12	WNW 0	WSW 1	S 1	S 0	SE 1	ESE 0	NNE 0	NNW 1	NNW 2	NNW 0	NNW 0	E 3	58
13	S 1	S 0	S 0	S 6	SSE 10	SSE 6	SSE 1	SSE 0	SSE 0	SSE 1	SSE 2	SE 2	40
14	SW 17	WSW 28	WSW 25	WSW 24	WSW 35	WSW 43	WSW 45	W 31	WNW 22	NW 20	WNW 17	WNW 2	467
15	NW 1	W 2	S 4	S 0	S 0	S 0	S 0	S 0	S 0	S 0	S 0	S 0	59
16	S 0	S 0	S 0	S 0	S 0	S 0	S 0	S 1	S 0	S 0	S 0	S 0	3
17	SSW 5	SSW 1	SSW 0	SSW 1	S 1	S 0	S 0	SSE 5	SSE 0	SSE 0	SSE 2	SSE 0	35
18	WNW 1	WNW 8	NW 7	NW 0	NW 1	NW 1	WSW 1	WSW 2	NNW 6	SW 4	W 2	SSE 12	58
19	S 25	SSE 36	WSW 28	W 35	WNW 26	W 18	NW 17	NW 13	NW 4	SE 13	SSE 14	SSE 14	351
20	E 0	E 1	E 2	NNW 9	NNE 6	NNE 4	NE 1	ENE 0	ENE 0	NE 1	N 0	N 5	121
21	SSE 10	SSE 16	SSE 14	S 10	SSE 17	SSE 11	SSE 9	SSE 5	SE 12	SE 11	SE 11	SE 8	282
22	NW 9	WNW 8	WNW 7	WNW 3	WNW 0	WNW 4	WNW 4	WNW 3	E 6	SE 9	W 8	W 13	140
23	SSW 4	SSW 3	SSW 3	SSW 1	SSW 4	SSW 0	SSW 3	SSW 3	SSW 2	SSW 0	SSW 1	SSW 0	144
24	SSW 8	SSW 6	SSW 6	SSW 6	SSW 2	SSW 1	SSW 0	SSW 0	SSW 0	SSW 0	SSW 0	SSW 0	78
25	SSW 0	NW 1	WNW 1	WNW 4	WNW 3	WNW 5	WNW 1	WNW 0	WNW 0	WNW 0	WNW 0	WNW 3	26
26	NNW 9	NNW 10	NNW 7	N 4	N 8	NNE 5	NNE 0	NNE 0	NNE 0	NNE 0	NNE 0	NNE 0	54
27	SW 1	W 3	W 4	SW 5	SW 1	SW 0	SW 0	SW 0	SW 0	SW 0	SW 0	SW 0	100
28	SSE 4	W 3	WNW 0	WNW 0	WNW 1	WNW 0	WNW 0	WNW 0	WNW 0	WNW 0	WNW 0	WNW 0	30
29	WNW 1	NW 1	N 1	W 2	NW 2	NW 2	NW 1	NW 2	NW 1	NW 1	NW 0	NW 0	20
30	WNW 13	W 6	WSW 3	SSW 3	SSE 7	SSE 1	SSE 0	SSE 0	WNW 0	NW 0	NW 0	NW 0	95

Dezember.

1	NE 2	NNE 6	NNE 8	NE 7	NNE 8	NNE 11	NE 14	NE 12	NE 10	NNE 7	NE 8	NE 6	150
2	NNW 0	NNW 2	NNW 3	NNW 0	NNW 0	NNE 3	ENE 3	ENE 0	ENE 1	ENE 0	ENE 0	ENE 0	82
3	W 12	W 13	WSW 11	WSW 16	WSW 13	WSW 19	SSW 14	SSW 12	WSW 16	SW 17	SSW 11	SSW 13	220
4	WSW 18	WSW 20	WSW 18	WSW 7	W 7	WNW 13	WNW 16	WNW 15	WNW 10	WNW 6	WNW 7	WNW 9	259
5	NW 4	NNW 4	NNW 4	NNW 2	NNW 5	NNW 3	NNW 6	NW 3	N 4	N 2	N 4	NNE 0	58
6	NNW 3	NNW 2	N 2	NNE 3	NNW 3	NNE 5	NE 7	NE 7	NE 7	NNE 4	NE 7	NNE 6	78
7	NNE 8	NNE 8	ENE 5	NE 3	N 4	ENE 3	NNE 2	NE 3	NNW 5	NNW 2	NNW 6	NNW 1	125
8	WNW 3	W 4	W 5	WNW 6	WSW 5	SSW 0	SSW 0	SSE 0	SSE 0	SSE 0	SSE 0	SW 0	45
9	SE 0	SE 1	SE 0	SE 0	SE 0	SE 0	SE 0	SE 0	SE 0	SE 0	SE 0	SE 0	4
10	WNW 2	WSW 1	NW 1	WSW 1	SW 1	SSE 5	SSE 0	WNW 1	WNW 0	WNW 0	WNW 0	WNW 0	12
11	E 4	SE 3	S 0	S 0	S 0	S 0	S 0	S 0	S 0	S 0	SE 0	ENE 0	21
12	SSE 1	SSE 3	S 2	S 3	SSE 2	SE 3	ESE 1	ESE 1	SE 0	SSE 4	S 3	SSW 2	43
13	SSE 1	SSE 1	SSE 0	SSE 0	SSE 1	SSE 1	SSE 0	SSE 0	SSE 0	SSW 0	SSE 0	WSW 0	6
14	SW 1	W 4	NNW 6	NW 13	W 2	WNW 9	NW 2	NW 0	NW 0	NW 0	NW 0	NW 0	40
15	SW 0	SW 0	SW 0	WNW 0	WNW 0	WNW 0	WNW 0	SSE 0	SSE 0	SSE 0	SSE 0	SSE 0	0
16	NNW 0	NW 0	NW 0	NW 0	NW 0	NW 0	NW 0	NW 0	W 0	WSW 1	W 0	WSW 0	2
17	SSW 10	SW 9	SW 9	SSW 11	SSW 10	SSW 10	SSW 5	S 7	SW 10	SSW 14	SW 8	WSW 10	216
18	WSW 43	WSW 38	WSW 34	WSW 32	W 23	W 18	WNW 12	WSW 22	WSW 14	WSW 12	WSW 18	WSW 22	607
19	W 16	W 16	W 16	WNW 10	W 10	W 7	WSW 2	WSW 0	WSW 1	W 7	WSW 12	SW 22	295
20	WSW 29	WSW 32	WSW 25	W 24	W 33	W 24	WSW 25	W 30	W 18	W 22	WNW 16	WNW 7	486
21	W 20	W 19	WSW 12	WSW 16	WSW 15	WSW 10	SW 6	S 0	S 4	S 2	S 2	S 0	295
22	NW 1	NNE 5	ENE 8	NE 7	NE 8	NE 7	ENE 2	NE 4	NE 10	NE 11	NE 11	NE 19	113
23	NE 25	NE 22	NE 10	NE 19	NE 20	NE 19	NE 23	NE 18	NNE 21	NNE 18	NNE 14	NNE 9	414
24	NE 12	NE 9	NE 7	NNE 6	NNE 8	N 5	NNE 7	NNE 8	ENE 20	NE 21	NE 22	NE 19	363
25	NNW 8	N 7	NNE 7	NNE 7	NE 5	NE 5	NNE 7	N 2	N 0	NNE 5	NE 7	ENE 9	228
26	NNE 8	NNE 5	NNE 6	N 6	N 9	NNE 10	NNE 12	NE 8	ENE 10	NE 11	NE 18	ENE 21	192
27	E 9	E 4	ENE 2	WNW 2	NNW 0	NNW 0	NNW 0	NNW 0	NNW 0	NE 0	SE 0	SE 0	186
28	SW 3	NW 5	NW 1	S 1	S 0	NW 0	NW 0	NW 0	NW 0	NW 0	NW 0	NW 0	10
29	WSW 17	WSW 21	W 18	W 13	W 13	W 7	WNW 6	WNW 12	W 10	W 8	WNW 7	WNW 8	244
30	WSW 12	WSW 11	WSW 8	WSW 10	W 5	W 4	WNW 8	WNW 6	WNW 0	SW 4	ESE 1	SE 0	130
31	S 1	NW 0	SSW 0	SSW 1	WNW 1	NW 0	NW 1	E 1	E 0	E 0	E 0	E 0	37

1926. **Häufigkeit der 16 Windrichtungen** (in Stunden). **Zürich.**

	N	NNE	NE	ENE	E	ESE	SE	SSE	S	SSW	SW	WSW	W	WNW	NW	NNW	Calmen	Summe
Januar	17	12	37	24	5	9	14	70	82	25	25	99	51	24	33	15	202	744
Februar	14	10	30	15	12	11	20	43	32	31	34	66	32	26	22	26	248	672
März	15	32	103	51	8	1	8	26	20	21	21	46	72	91	42	38	149	744
April	16	26	50	57	10	8	26	28	34	28	34	65	57	71	57	14	139	720
Mai	27	33	29	23	9	10	6	43	65	34	35	41	45	82	64	35	163	744
Juni	11	38	73	27	6	8	21	45	71	59	41	63	53	54	40	21	89	720
Juli	18	30	61	25	23	8	25	33	37	40	33	47	75	131	53	26	79	744
August	27	60	60	40	20	2	11	35	27	22	16	34	41	68	69	31	181	744
September	24	24	33	17	26	9	35	27	11	23	19	27	32	89	74	63	187	720
Oktober	29	52	42	31	22	11	24	32	28	13	43	110	51	56	62	58	80	744
November	14	16	23	16	12	6	40	46	40	57	36	33	30	61	54	33	203	720
Dezember	19	71	75	34	14	5	14	12	15	17	25	71	54	59	17	21	221	744
Summe	231	404	616	360	167	88	244	440	462	370	362	702	593	812	587	381	1941	8760
id. in %	2.6	4.6	7.0	4.1	1.9	1.0	2.8	5.0	5.3	4.2	4.1	8.0	6.8	9.3	6.7	4.4	22.2	100.0

Mittlere Windgeschwindigkeit (Meter in der Sekunde).

		N	NNE	NE	ENE	E	ESE	SE	SSE	S	SSW	SW	WSW	W	WNW	NW	NNW	Mittel
Januar	31 Tage	0.7	1.0	3.6	5.2	1.5	0.9	0.8	1.5	1.6	2.2	2.4	6.5	4.8	2.1	2.0	1.4	—
Februar	28 »	1.0	1.7	2.0	1.6	0.7	0.9	0.8	1.1	1.4	1.1	3.8	7.9	2.5	2.4	2.0	1.6	—
März	31 »	1.5	2.1	3.3	4.0	1.7	1.9	0.9	1.0	0.9	2.0	3.8	5.5	5.9	4.0	2.1	1.6	—
April	30 »	1.5	2.2	2.7	3.5	1.4	1.7	2.1	2.4	2.6	2.6	2.9	5.3	4.5	3.6	2.6	1.3	—
Mai	31 »	1.9	2.1	2.1	2.6	2.5	1.7	1.1	2.8	2.8	2.7	3.0	4.4	3.7	3.6	3.0	1.5	—
Juni	30 »	2.1	3.0	2.9	3.4	1.1	1.3	1.2	1.8	2.3	2.8	3.0	3.5	3.5	3.0	2.5	1.5	—
Juli	31 »	1.3	2.4	3.1	2.6	1.3	1.2	1.8	2.5	2.3	2.4	3.2	4.2	3.1	3.0	2.1	1.3	—
August	31 »	1.6	2.3	2.2	2.3	1.7	1.3	0.9	1.5	1.6	1.6	1.9	5.1	3.2	3.3	1.8	1.4	—
Septemb.	30 »	1.2	1.7	2.3	1.9	1.2	1.3	1.2	1.7	2.0	2.1	2.4	3.2	3.1	2.9	1.7	1.3	—
Oktober	31 »	1.6	2.2	2.4	3.2	1.3	2.6	2.3	2.5	1.3	1.8	3.8	7.2	4.1	2.6	1.9	1.6	—
Novemb.	30 »	1.1	1.3	2.1	1.3	0.7	1.6	1.7	2.3	1.8	1.6	1.8	4.6	2.4	2.5	1.6	1.7	—
Dezemb.	31 »	1.1	2.0	3.4	2.9	1.0	0.5	0.7	0.6	0.7	2.5	3.5	4.7	3.5	2.2	0.9	1.0	—
	Mittel	1.4	2.0	2.7	2.9	1.3	1.4	1.3	1.8	1.8	2.1	3.0	5.2	3.7	2.9	2.0	1.4	

Monatsmittel der Windgeschwindigkeit (Meter in der Sekunde).

		1h	2	3	4	5	6	7	8	9	10	11	12	13	14	15	16	17	18	19	20	21	22	23	24h	Mittel
Jan.	31 Tage	2.4	2.2	2.1	2.2	2.3	2.3	2.3	2.2	2.1	2.4	2.4	2.5	2.8	2.7	2.5	2.3	2.1	2.1	1.7	1.9	2.1	2.4	2.3	2.4	2.3
Febr.	28 »	1.2	1.3	1.2	1.2	1.2	1.4	1.2	1.3	1.2	1.3	1.8	1.9	2.4	2.4	2.5	2.8	2.6	2.2	1.9	1.8	1.6	1.4	1.8	1.6	1.7
März	31 »	2.3	2.3	2.3	2.3	2.6	2.4	2.2	2.1	2.2	2.5	3.3	3.4	3.3	3.6	3.5	3.4	2.7	2.7	2.6	2.8	2.6	2.5	2.7	2.5	2.7
April	30 »	1.9	2.0	1.7	1.2	1.2	1.5	1.4	1.6	2.1	2.6	3.1	3.1	3.3	4.1	4.2	4.3	4.0	3.5	3.0	2.6	2.7	2.2	2.2	2.0	2.6
Mai	31 »	1.6	1.4	1.3	1.3	1.1	1.2	1.4	1.6	1.9	2.2	2.6	2.6	3.1	3.1	3.6	3.9	3.8	3.5	2.9	2.5	2.4	1.8	1.7	1.5	2.3
Juni	30 »	2.0	1.8	1.5	1.3	1.3	1.5	1.8	2.3	2.4	2.5	3.0	2.8	3.2	3.6	3.8	3.5	3.3	2.8	2.6	2.5	2.3	1.8	1.9	2.0	2.4
Juli	31 »	1.5	1.5	1.2	1.2	1.2	1.2	1.6	2.0	2.4	2.8	3.3	3.5	3.9	3.8	3.5	3.6	3.6	3.2	3.0	2.4	2.0	1.9	1.7	1.6	2.4
Aug.	31 »	1.1	0.9	0.9	0.7	0.7	0.5	0.9	1.2	1.6	2.1	2.5	2.9	3.1	3.2	3.1	3.1	2.9	2.5	1.9	1.5	1.6	1.2	1.1	1.1	1.8
Sept.	30 »	1.0	1.0	0.7	0.4	0.5	0.7	0.8	0.7	1.2	1.9	2.4	2.6	2.7	3.1	3.3	2.9	2.6	1.9	1.3	1.1	0.9	1.0	0.7	0.6	1.5
Okt.	31 »	2.6	2.5	2.4	2.5	2.5	2.6	2.4	2.4	2.1	2.8	3.2	3.0	3.5	4.0	4.0	3.6	3.3	2.7	2.7	3.0	3.3	2.8	2.8	2.9	2.9
Nov.	30 »	1.3	1.2	1.5	1.1	1.2	1.3	1.2	1.0	1.5	1.5	2.0	1.7	1.6	2.0	1.8	1.7	1.8	1.4	1.1	1.0	1.4	1.4	1.5	1.5	1.5
Dez.	31 »	1.7	1.5	1.6	1.9	1.7	1.9	1.6	1.7	1.9	2.1	2.5	2.1	2.5	2.5	2.1	2.0	1.9	1.8	1.6	1.5	1.5	1.6	1.6	1.6	1.9
Mittel d. 365 Tage		1.7	1.6	1.5	1.4	1.5	1.5	1.6	1.7	1.9	2.2	2.7	2.7	3.0	3.2	3.2	3.1	2.9	2.5	2.2	2.1	2.0	1.8	1.8	1.8	2.2

1926. **Weg in Kilometern.** Zürich.

	N	NNE	NE	ENE	E	ESE	SE	SSE	S	SSW	SW	WSW	W	WNW	NW	NNW	Summe
Januar	45	41	480	450	27	30	40	375	477	194	216	2325	878	183	233	73	6067
Februar	50	60	210	84	31	35	60	172	167	126	468	1871	282	225	157	149	4147
März	81	239	1227	729	48	7	25	96	63	152	284	915	1535	1298	323	213	7235
April	85	201	492	720	50	49	200	242	314	267	351	1235	925	922	524	67	6644
Mai	188	253	220	211	89	62	23	428	651	336	378	651	607	1050	692	192	6031
Juni	82	403	764	333	24	37	91	293	598	590	449	805	673	588	353	116	6199
Juli	85	254	688	237	108	36	165	292	304	344	384	717	848	1428	409	125	6424
August	153	490	472	333	123	9	34	189	160	130	109	625	478	798	457	164	4724
September	105	149	273	113	111	41	149	170	79	173	162	315	357	929	441	288	3855
Oktober	168	402	363	355	107	101	202	291	130	83	592	2849	759	523	429	339	7693
November	57	76	173	76	32	34	239	374	259	337	227	548	265	539	318	198	3752
Dezember	76	504	924	356	48	9	38	25	39	155	314	1193	673	475	55	77	4961
Summe	1175	3072	6286	3997	798	450	1266	2947	3241	2887	3934	14049	8280	8958	4391	2001	67732
id. in %	1.7	4.5	9.3	5.9	1.2	0.7	1.9	4.4	4.8	4.3	5.8	20.7	12.2	13.2	6.5	2.9	100.0

Maximale Geschwindigkeit (Meter in der Sekunde).

	N	NNE	NE	ENE	E	ESE	SE	SSE	S	SSW	SW	WSW	W	WNW	NW	NNW	Mittel
Januar 31 Tage	1.7	3.1	7.8	9.4	2.8	2.8	2.2	3.6	3.9	7.8	7.2	13.1	11.4	5.8	6.1	3.3	—
Februar 28 »	2.5	4.4	5.3	4.7	2.2	2.5	2.5	2.5	5.0	2.8	10.6	13.6	8.3	8.6	8.3	5.6	—
März 31 »	4.7	4.4	7.8	7.8	3.1	1.9	1.7	3.1	2.5	6.1	10.0	14.4	15.3	11.4	9.7	4.2	—
April 30 »	3.1	4.2	6.4	6.4	3.3	5.0	6.1	6.9	5.6	7.2	5.6	11.4	10.3	14.2	9.7	3.1	—
Mai 31 »	7.5	5.3	4.4	6.1	5.0	4.7	2.2	8.6	6.4	6.7	9.2	10.8	12.2	7.5	8.9	3.9	—
Juni 30 »	3.3	6.7	5.6	5.8	2.5	3.9	2.5	3.6	5.0	5.6	6.1	7.5	7.2	8.3	11.1	3.1	—
Juli 31 »	2.8	5.6	6.4	5.8	3.6	2.8	3.6	6.9	4.2	5.8	6.9	9.7	9.2	8.1	6.9	5.0	—
August 31 »	3.1	4.4	4.4	6.4	4.7	1.9	2.2	3.9	3.6	4.4	3.6	10.3	9.4	12.5	5.0	3.3	—
Septemb. 30 »	2.8	4.2	4.4	4.4	3.6	2.8	3.6	4.2	3.3	4.7	6.9	8.1	7.2	8.9	6.9	3.1	—
Oktober 31 »	4.2	6.1	5.3	6.4	3.6	5.8	10.8	7.2	3.9	5.0	9.2	15.0	10.8	11.4	4.7	4.4	—
Novemb. 30 »	2.2	3.9	7.8	3.1	2.2	4.4	3.9	10.0	6.9	7.8	10.6	14.7	9.7	8.3	5.6	5.6	—
Dezemb. 31 »	2.5	5.8	8.6	6.7	2.8	1.1	1.9	1.4	1.9	4.2	16.4	**16.7**	9.2	5.6	3.6	2.2	—
Jahr	7.5	6.7	8.6	9.4	5.0	5.8	10.8	10.0	6.9	7.8	16.4	**16.7**	15.3	14.2	11.1	5.6	—

Monatsmittel der Windgeschwindigkeit (Kilometer in der Stunde).

	1h	2	3	4	5	6	7	8	9	10	11	12	13	14	15	16	17	18	19	20	21	22	23	24h	Mittel
Januar 31 Tage	8.7	7.8	7.5	7.8	8.2	8.3	8.3	7.8	7.4	8.4	8.8	9.1	9.9	9.6	8.9	8.4	7.5	7.5	6.2	6.8	7.5	8.5	8.2	8.6	8.2
Febr. 28 »	4.4	4.8	4.4	4.3	4.4	5.0	4.4	4.6	4.4	4.6	6.5	6.8	8.6	8.6	8.9	5.9	9.5	7.9	7.0	6.5	5.6	5.0	6.5	5.7	6.2
März 31 »	8.2	8.2	8.4	8.4	9.3	8.5	8.1	7.6	7.9	9.1	11.8	12.2	12.0	12.9	12.5	12.2	9.8	9.8	9.5	9.9	9.5	9.1	9.7	9.0	9.7
April 30 »	7.0	7.1	6.1	4.4	4.3	5.2	5.2	5.9	7.6	9.3	11.1	11.3	11.9	14.8	15.1	15.6	14.3	12.6	10.7	9.3	9.5	7.8	7.9	7.4	9.2
Mai 31 »	5.6	5.2	4.6	4.7	3.9	4.3	5.0	5.9	6.9	7.8	9.4	9.5	11.1	11.2	12.8	14.1	13.6	12.5	10.3	9.1	8.7	6.6	6.2	5.5	8.1
Juni 30 »	7.2	6.5	5.3	4.7	4.7	5.4	6.4	8.1	8.6	9.1	10.7	10.1	11.4	13.1	13.6	12.7	11.7	10.1	9.4	9.1	8.5	6.5	6.8	7.0	8.6
Juli 31 »	5.3	5.3	4.2	4.3	4.3	4.3	5.9	7.2	8.5	10.1	11.9	12.5	13.9	13.8	12.7	13.1	12.9	11.5	10.6	8.7	7.3	6.9	6.2	5.8	8.6
Aug. 31 »	4.0	3.3	3.3	2.7	2.4	1.8	3.2	4.3	5.7	7.5	9.1	10.5	11.1	11.7	11.2	11.2	10.3	9.2	6.7	5.3	5.9	4.5	3.9	3.8	6.3
Sept. 30 »	3.7	3.6	2.4	1.5	1.7	2.4	1.9	2.3	4.3	6.9	8.7	9.4	9.9	11.3	11.9	10.5	9.2	6.8	4.7	3.9	3.4	3.5	2.6	2.0	5.4
Okt. 31 »	9.2	8.9	8.8	8.9	8.8	9.2	8.7	8.6	7.7	8.3	11.6	10.9	12.5	14.3	14.3	13.1	11.8	9.6	9.6	10.9	11.8	9.9	10.1	10.5	10.3
Nov. 30 »	4.6	4.4	5.2	4.0	4.3	4.8	4.5	3.7	5.4	5.5	7.3	6.0	5.7	7.1	6.4	6.3	6.4	5.1	4.1	3.6	5.0	5.1	5.3	5.3	5.2
Dez. 31 »	6.2	5.3	5.6	6.7	6.2	6.8	5.6	6.2	6.9	7.6	9.1	7.6	8.8	8.9	7.7	7.3	6.8	6.5	5.8	5.5	5.5	5.7	5.9	5.9	6.7
Mittel d. 365 Tage	6.2	5.9	5.5	5.2	5.2	5.5	5.6	6.0	6.3	7.8	9.7	9.7	10.6	11.4	11.3	11.2	10.3	9.1	7.9	7.4	7.3	6.6	6.6	6.4	7.7

Januar 1926. **Stündliche Lufttemperaturen.** $h_t = 7.0^m$. **Säntis.**

Tag	1^{30}	2^{30}	3^{30}	4^{30}	5^{30}	6^{30}	7^{30}	8^{30}	9^{30}	10^{30}	11^{30}	12^{30}	13^{30}	14^{30}	15^{30}	16^{30}	17^{30}	18^{30}	19^{30}	20^{30}	21^{30}	22^{30}	23^{30}	0^{30}	Tagesmittel
1	-8.1	-8.4	-8.4	-8.5	-8.5	-8.3	-8.1	-8.6	-9.0	-9.2	-9.0	-9.2	-9.5	-9.7	-10.1	-10.4	-10.4	-10.0	-9.7	-9.6	-9.5	-8.5	-7.4	-6.0	-8.92
2	-5.8	-4.0	-3.5	-3.4	-3.5	-3.6	-3.4	-3.1	-2.8	-2.7	-3.0	-3.7	-4.2	-4.4	-4.6	-5.0	-5.5	-5.5	-5.5	-5.5	-5.5	-5.5	-5.6	-5.8	-4.98
3	-6.0	-6.0	-6.1	-6.1	-6.2	-6.3	-6.4	-6.4	-6.4	-6.4	-6.6	-6.8	-7.4	-7.6	-7.7	-8.2	-8.2	-8.1	-7.9	-7.0	-6.2	-5.7	-5.8	-6.3	-6.74
4	-7.1	-7.8	-8.5	-8.9	-9.3	-9.6	-9.8	-10.0	-10.1	-10.2	-10.0	-10.3	-10.4	-10.5	-10.9	-11.1	-10.7	-10.6	-10.9	-10.8	-10.5	-10.3	-9.9	-10.6	-9.95
5	-10.0	-9.4	-8.9	-9.6	-9.5	-9.5	-9.1	-8.8	-8.6	-8.6	-9.4	-9.0	-9.4	-9.3	-9.5	-9.7	-9.7	-10.3	-10.6	-11.0	-10.4	-9.6	-9.8	-9.3	-9.54
6	-9.6	-9.6	-9.6	-9.1	-9.0	-8.9	-9.0	-9.4	-9.1	-8.6	-7.6	-7.5	-7.0	-7.3	-7.2	-6.5	-6.3	-5.8	-6.0	-5.7	-5.6	-5.5	-5.7	-6.0	-7.57
7	-6.0	-6.0	-6.4	-6.4	-6.3	-6.0	-5.8	-6.1	-6.5	-6.8	-6.9	-7.2	-7.6	-9.0	-8.5	-9.1	-9.5	-8.4	-8.9	-9.1	-8.9	-8.9	-9.0	-9.7	-7.63
8	-10.4	-11.2	-11.6	-11.6	-12.0	-12.4	-12.4	-12.4	-12.2	-12.1	-11.3	-11.4	-11.4	-11.3	-12.7	-12.4	-12.3	-13.3	-13.0	-13.3	-13.0	-12.5	-12.0	-11.8	-12.08
9	-12.2	-12.7	-13.3	-13.7	-13.9	-14.2	-14.3	-14.0	-13.2	-11.6	-10.3	-10.2	-10.2	-9.6	-8.9	-9.3	-7.9	-8.6	-7.5	-10.6	-10.8	-10.5	-10.1	-9.2	-11.12
10	-6.8	-6.8	-5.6	-5.8	-6.3	-6.0	-6.0	-5.6	-5.4	-5.4	-5.4	-5.3	-5.3	-5.1	-5.0	-5.0	-5.1	-5.2	-5.3	-4.8	-5.2	-4.8	-5.2	-5.6	-5.50
11	-5.5	-6.0	-6.1	-5.7	-6.0	-6.3	-6.4	-6.6	-6.6	-6.6	-6.6	-6.6	-6.4	-6.5	-7.3	-7.3	-7.4	-8.4	-9.8	-10.5	-10.5	-11.2	-11.4	-12.3	-7.67
12	-12.8	-12.9	-13.4	-14.6	-15.7	-16.0	-17.6	-18.0	-19.0	-19.4	-19.8	-20.7	-20.8	-21.7	-22.4	-21.0	-19.3	-19.8	-21.4	-21.5	-21.8	-20.5	-20.5	-21.3	-18.83
13	-21.2	-22.1	-21.1	-21.7	-21.5	-21.7	-21.8	-20.9	-20.2	-20.8	-20.8	-20.7	-21.4	-20.3	-20.5	-20.5	-19.1	-17.8	-15.1	-13.5	-18.3	-12.3	-11.8	-12.5	-19.07
14	-12.7	-12.1	-11.2	-11.4	-14.0	-11.6	-12.4	-11.9	-11.6	-10.8	-9.4	-9.0	-8.4	-9.1	-9.5	-8.9	-9.1	-9.8	-9.4	-9.1	-8.6	-8.0	-8.0	-7.4	-10.14
15	-7.5	-7.5	-7.0	-7.1	-7.2	-7.3	-8.1	-8.2	-11.0	-14.5	-15.6	-16.9	-15.7	-16.9	-16.8	-18.7	-19.0	-19.0	-21.0	-20.2	-19.8	-18.5	-18.7	-18.5	-14.20
16	-19.0	-18.7	-18.3	-17.7	-18.9	-18.0	-18.5	-17.6	-16.3	-16.0	-14.3	-14.2	-14.5	-15.6	-15.8	-16.2	-16.2	-16.5	-15.8	-15.7	-15.2	-14.3	-14.6	-15.0	-16.87
17	-15.0	-14.1	-14.9	-15.3	-15.6	-16.0	-16.0	-15.0	-13.4	-14.5	-14.6	-14.4	-14.2	-13.9	-13.6	-12.5	-11.3	-11.1	-10.1	-9.7	-9.5	-10.0	-9.7	-9.6	-13.08
18	-9.6	-9.6	-9.6	-9.6	-9.7	-9.8	-10.2	-12.0	-12.9	-13.5	-15.0	-15.5	-15.1	-15.2	-15.3	-15.4	-15.7	-15.4	-15.2	-15.0	-15.3	-15.2	-15.2	-15.1	-13.34
19	-14.8	-14.5	-14.7	-14.7	-14.4	-13.9	-13.0	-12.3	-11.0	-9.5	-8.3	-7.5	-7.1	-7.1	-7.3	-7.6	-8.0	-9.0	-10.0	-11.2	-11.3	-11.6	-12.0	-12.3	-10.96
20	-12.6	-12.5	-12.5	-12.4	-12.6	-13.0	-13.2	-13.0	-12.6	-12.5	-12.4	-12.4	-12.0	-12.0	-12.0	-12.1	-12.7	-13.0	-13.0	-13.6	-13.5	-13.5	-13.7	-13.7	-12.77
21	-13.7	-13.9	-14.0	-14.5	-15.0	-15.6	-15.6	-14.0	-13.3	-13.3	-13.0	-12.9	-12.7	-13.0	-13.3	-13.0	-13.1	-13.1	-12.3	-12.0	-12.5	-14.0	-13.9	-13.7	-13.56
22	-13.6	-14.0	-14.0	-14.7	-14.9	-15.0	-15.2	-14.8	-14.1	-13.5	-13.6	-13.7	-14.0	-14.0	-13.8	-13.6	-13.5	-12.3	-12.3	-12.0	-11.1	-10.8	-10.2	-10.5	-13.30
23	-10.3	-10.4	-10.6	-10.3	-10.1	-10.0	-9.0	-8.7	-8.0	-6.4	-4.3	-2.7	-2.2	-2.3	-2.6	-3.2	-3.0	-3.0	-3.0	-2.9	-3.0	-3.6	-4.2	-4.7	-5.77
24	-5.0	-5.5	-6.7	-7.2	-7.0	-7.2	-7.0	-6.9	-6.9	-7.0	-6.8	-6.7	-6.4	-6.8	-7.0	-8.5	-9.0	-9.8	-9.2	-9.6	-9.7	-10.1	-10.5	-10.3	-7.78
25	-10.4	-10.7	-11.1	-11.0	-10.7	-10.4	-10.0	-9.5	-7.7	-6.5	-6.4	-5.4	-4.3	-3.5	-2.7	-2.3	-2.7	-3.2	-3.6	-3.0	-3.2	-3.1	-3.4	-3.2	-6.17
26	-3.7	-3.9	-3.5	-3.3	-3.3	-3.2	-3.2	-3.5	-3.9	-4.0	-3.9	-3.7	-3.3	-3.4	-3.5	-3.4	-3.0	-3.5	-3.0	-2.6	-2.5	-2.6	-2.6	-2.0	-3.27
27	-1.6	-1.5	-1.5	-1.3	-1.6	-2.0	-2.2	-1.7	-0.9	0.2	1.0	1.3	1.6	1.5	1.6	1.3	1.2	1.3	1.3	1.0	0.8	0.0	-2.3	-3.1	-0.23
28	-3.8	-4.0	-4.5	-4.5	-4.4	-4.0	-4.0	-3.5	-2.4	-1.2	-1.0	0.0	0.8	0.6	0.1	-0.5	-0.7	-1.0	-1.1	-1.1	-0.8	-0.7	-0.8	-0.8	-1.80
29	-0.7	-0.3	-0.3	0.0	-0.2	0.2	0.0	-0.4	-0.6	-1.8	-4.0	-5.0	-4.8	-5.2	-5.6	-7.0	-6.7	-7.4	-7.7	-7.8	-8.2	-8.7	-9.5	-9.6	-4.22
30	-9.8	-9.5	-10.1	-10.8	-10.8	-10.9	-10.1	-9.8	-9.7	-9.3	-9.6	-8.8	-7.5	-7.9	-8.6	-7.5	-8.1	-7.6	-7.8	-7.4	-5.5	-5.0	-6.7	-7.6	-8.60
31	-7.5	-7.0	-7.3	-7.6	-7.0	-7.2	-7.1	-6.8	-5.6	-5.2	-5.9	-6.3	-5.4	-6.2	-6.1	-6.7	-7.7	-8.0	-8.0	-8.0	-8.2	-8.5	-8.9	-9.1	-7.14
M.	-9.45	-9.44	-9.49	-9.63	-9.84	-9.80	-9.83	-9.66	-9.39	-9.28	-9.16	-9.11	-8.91	-9.11	-9.26	-9.40	-9.34	-9.46	-9.45	-9.44	-9.46	-9.16	-9.33	-9.44	-9.41

Februar 1926. **Säntis.**

Tag	1^{30}	2^{30}	3^{30}	4^{30}	5^{30}	6^{30}	7^{30}	8^{30}	9^{30}	10^{30}	11^{30}	12^{30}	13^{30}	14^{30}	15^{30}	16^{30}	17^{30}	18^{30}	19^{30}	20^{30}	21^{30}	22^{30}	23^{30}	0^{30}	Tagesmittel
1	-8.8	-8.3	-8.0	-7.1	-6.1	-4.9	-4.0	-3.4	-2.7	-2.0	-2.3	-2.2	-2.0	-1.7	-1.7	-2.1	-1.9	-2.2	-1.8	-2.0	-2.1	-2.1	-2.2	-2.1	-3.49
2	-1.8	-1.7	-1.6	-1.5	-1.4	-1.1	-0.7	-0.4	-0.2	0.0	0.1	0.1	0.0	-0.2	-0.3	-0.6	-1.2	-1.3	-1.4	-1.5	-1.5	-1.6	-1.7	-2.0	-0.98
3	-2.1	-2.1	-2.0	-2.0	-2.0	-1.9	-1.7	-1.6	-1.6	-1.4	-1.3	-1.4	-1.2	-0.9	-1.3	-2.2	-4.1	-4.5	-4.9	-5.0	-5.4	-5.8	-6.0	-6.5	-2.87
4	-6.3	-6.7	-7.1	-7.5	-7.6	-7.8	-8.1	-8.6	-8.5	-8.4	-8.8	-8.2	-7.4	-6.5	-7.2	-7.3	-7.1	-7.1	-7.0	-6.6	-6.1	-6.0	-5.7	-5.4	-7.19
5	-5.0	-4.9	-4.7	-4.4	-3.9	-3.6	-3.4	-3.2	-3.0	-3.0	-2.7	-2.8	-1.6	-1.4	-1.4	-1.5	-1.7	-1.9	-2.1	-2.1	-2.1	-2.0	-1.9	-1.8	-2.75
6	-1.5	-1.3	-1.0	-0.7	-0.3	-0.2	-0.4	-0.2	-0.4	0.0	0.4	1.1	2.0	1.7	0.2	-0.5	-0.9	-0.9	-0.8	-1.1	-1.7	-2.0	-2.1	-2.3	-0.54
7	-2.6	-2.9	-3.9	-4.8	-5.4	-5.7	-6.1	-6.0	-5.5	-5.0	-4.5	-4.6	-5.4	-5.6	-6.0	-6.0	-6.0	-6.2	-6.0	-5.8	-5.5	-5.7	-5.9	-6.0	-5.30
8	-6.0	-6.2	-6.0	-6.0	-6.0	-6.0	-5.6	-5.8	-5.9	-5.8	-4.8	-5.0	-5.3	-5.6	-4.9	-5.5	-5.8	-6.7	-7.0	-7.1	-6.6	-7.2	-6.9	-7.6	-6.05
9	-7.0	-7.0	-7.4	-7.2	-7.2	-7.0	-7.0	-6.5	-5.9	-5.7	-6.0	-5.8	-5.3	-5.2	-5.6	-5.4	-5.1	-5.1	-5.3	-5.5	-5.4	-5.4	-4.8	-5.5	-5.97
10	-5.1	-5.6	-5.7	-5.6	-5.6	-5.8	-5.8	-5.5	-4.5	-4.4	-4.5	-3.4	-2.4	-2.8	-3.3	-4.4	-5.1	-5.6	-5.1	-5.4	-5.1	-5.5	-6.0	-5.7	-4.90
11	-5.7	-5.6	-5.2	-4.9	-5.0	-4.8	-5.0	-4.5	-4.5	-4.0	-3.6	-3.7	-3.4	-3.6	-4.0	-4.0	-4.3	-4.8	-4.9	-4.9	-5.2	-5.4	-5.5	-5.5	-4.68
12	-6.1	-6.3	-6.5	-6.0	-5.8	-6.3	-6.4	-5.7	-5.7	-4.5	-4.8	-4.3	-3.2	-4.0	-5.1	-7.3	-7.4	-6.9	-6.9	-6.8	-7.3	-7.4	-7.7	-8.5	-6.10
13	-8.3	-8.2	-8.3	-8.0	-8.4	-8.3	-8.1	-7.9	-7.5	-7.4	-7.5	-6.9	-7.4	-7.5	-7.6	-7.5	-8.0	-7.7	-7.4	-7.7	-8.0	-8.4	-8.6	-8.6	-7.88
14	-8.7	-8.7	-8.6	-8.6	-8.5	-8.6	-8.7	-8.6	-8.3	-7.9	-7.8	-7.8	-7.7	-8.0	-8.1	-8.3	-8.7	-8.3	-8.4	-9.8	-9.6	-9.4	-9.2	-8.7	-8.54
15	-7.9	-7.1	-7.0	-6.6	-6.2	-6.1	-5.7	-4.7	-4.4	-3.4	-2.3	-1.8	-1.6	-2.7	-3.3	-4.4	-5.0	-5.8	-6.1	-6.6	-5.7	-5.2	-5.0	-5.2	-5.01
16	-6.0	-5.8	-6.3	-6.1	-6.0	-6.0	-6.0	-6.4	-6.3	-6.2	-6.1	-5.6	-4.5	-4.9	-5.5	-5.5	-6.0	-6.2	-6.5	-7.2	-7.5	-8.0	-8.3	-9.0	-6.35
17	-9.0	-9.4	-9.6	-9.3	-9.7	-9.4	-10.0	-10.1	-9.8	-9.5	-9.1	-9.0	-8.5	-8.2	-7.9	-8.1	-7.9	-7.0	-6.6	-6.3	-6.3	-6.4	-6.4	-6.4	-8.33
18	-6.4	-6.5	-6.4	-6.4	-6.3	-6.3	-6.4	-6.3	-6.0	-5.9	-5.6	-5.3	-5.6	-6.1	-6.4	-6.7	-7.5	-7.8	-7.9	-8.3	-8.4	-8.5	-8.6	-8.8	-6.85
19	-8.8	-8.6	-8.4	-8.2	-7.8	-7.5	-7.2	-6.5	-5.6	-4.5	-4.1	-3.5	-3.0	-2.7	-2.7	-3.0	-3.5	-4.0	-4.6	-5.0	-5.5	-6.0	-6.3	-6.4	-5.56
20	-6.2	-6.1	-6.1	-6.0	-5.4	-4.6	-4.3	-3.9	-3.3	-3.7	-3.6	-3.3	-4.1	-4.7	-5.4	-6.0	-6.7	-7.2	-7.6	-7.8	-7.8	-7.6	-7.3	-6.8	-5.69
21	-6.3	-5.9	-5.6	-5.4	-5.2	-5.1	-5.0	-5.0	-5.0	-5.0	-4.9	-5.0	-5.0	-4.8	-4.6	-4.5	-4.1	-3.2	-2.8	-2.6	-2.5	-2.5	-2.5	-2.5	-4.38
22	-2.4	-2.4	-2.3	-2.3	-2.3	-2.1	-2.0	-1.8	-1.7	-1.7	-2.5	-2.0	-1.6	-3.3	-4.4	-5.1	-5.5	-5.6	-6.0	-5.7	-6.0	-6.5	-6.5	-6.8	-3.69
23	-7.2	-7.3	-7.6	-7.7	-8.0	-7.6	-7.5	-8.0	-8.4	-8.4	-7.7	-6.2	-4.9	-3.9	-2.0	-1.4	-1.4	-1.7	-2.4	-2.4	-1.7	-1.3	-0.8	-0.7	-4.84
24	-0.6	-0.5	-0.2	-0.1	0.0	0.4	0.9	0.8	0.4	0.2	-0.5	-0.8	-0.9	-2.0	-1.9	-2.2	-2.7	-3.5	-3.5	-3.6	-4.0	-4.2	-4.3	-4.6	-1.58
25	-4.8	-5.3	-5.5	-5.4	-5.2	-4.9	-4.8	-4.4	-3.8	-2.9	-3.2	-3.0	-2.4	-2.6	-2.9	-3.0	-3.0	-3.1	-2.7	-2.7	-2.2	-2.8	-2.7	-2.6	-3.57
26	-2.6	-2.4	-2.5	-2.6	-2.8	-1.9	-1.4	-1.2	-0.7	-0.4	-0.8	-0.6	-1.3	-2.0	-3.1	-4.0	-4.7	-4.9	-5.1	-5.4	-5.3	-5.1	-5.2	-4.9	-2.91
27	-4.2	-3.9	-3.8	-3.2	-3.5	-3.2	-3.7	-3.0	-1.8	-1.6	-1.7	-1.7	-1.5	-3.2	-3.6	-4.0	-5.2	-5.5	-5.3	-5.6	-5.5	-5.6	-5.6	-5.6	-3.77
28	-5.5	-5.6	-5.5	-5.5	-5.4	-5.6	-6.1	-6.2	-6.7	-6.5	-6.1	-5.3	-5.0	-5.4	-5.7	-6.1	-6.3	-6.0	-6.2	-6.3	-6.3	-6.4	-6.2	-6.4	-5.93
M.	-5.46	-5.44	-5.46	-5.32	-5.23	-5.07	-4.96	-4.88	-4.56	-4.25	-4.11	-3.87	-3.58	-3.85	-4.15	-4.52	-4.89	-5.02	-5.08	-5.24	-5.22	-5.36	-5.37	-5.46	-4.88

März 1926. Stündliche Lufttemperaturen. $h_t = 7.0^m$. Säntis.

Tag	1³⁰	2³⁰	3³⁰	4³⁰	5³⁰	6³⁰	7³⁰	8³⁰	9³⁰	10³⁰	11³⁰	12³⁰	13³⁰	14³⁰	15³⁰	16³⁰	17³⁰	18³⁰	19³⁰	20³⁰	21³⁰	22³⁰	23³⁰	0³⁰	Tagesmittel
1	-6.3	-6.1	-6.0	-5.9	-5.9	-5.6	-6.5	-6.4	-6.0	-5.7	-6.0	-5.6	-5.6	-5.9	-6.5	-6.5	-6.5	-6.8	-6.9	-6.9	-6.9	-7.0	-7.0	-7.0	-6.31
2	-7.3	-7.4	-7.5	-7.4	-8.4	-8.3	-8.1	-7.7	-6.8	-7.0	-6.9	-8.1	-8.5	-8.0	-8.3	-8.5	-7.4	-7.3	-7.1	-6.3	-4.2	-3.5	-3.2	-3.4	-6.94
3	-3.9	-4.2	-4.1	-3.9	-2.7	-0.8	-0.5	-1.4	-1.8	-2.0	-2.6	-2.7	-2.8	-2.7	-2.4	-1.8	-1.7	-1.7	-2.0	-2.6	-3.1	-3.3	-3.8	-3.7	-2.59
4	-4.3	-4.8	-4.9	-5.0	-5.7	-5.7	-6.0	-5.8	-5.2	-5.2	-5.4	-5.0	-6.2	-6.6	-7.6	-8.3	-8.4	-8.6	-8.6	-8.5	-8.5	-8.4	-9.4	-9.8	-6.75
5	-10.2	-11.0	-11.2	-12.1	-13.3	-13.7	-14.1	-14.6	-14.9	-15.0	-15.6	-15.2	-15.2	-15.2	-15.4	-15.6	-15.7	-15.5	-15.4	-14.7	-15.1	-15.8	-17.4	-16.2	-14.50
6	-16.6	-16.0	-15.9	-16.2	-16.0	-16.1	-16.3	-15.5	-15.0	-14.7	-13.9	-10.3	-9.6	-9.8	-9.6	-9.3	-9.3	-9.4	-9.3	-8.7	-8.1	-7.8	-7.7	-7.6	-12.03
7	-7.6	-7.5	-7.5	-7.5	-7.5	-7.5	-7.5	-7.5	-7.4	-7.2	-7.4	-6.5	-6.1	-6.0	-6.1	-6.2	-6.8	-7.0	-7.2	-7.1	-6.7	-6.7	-6.7	-6.7	-7.00
8	-6.3	-6.0	-5.8	-5.7	-5.7	-5.6	-5.3	-4.6	-4.2	-3.8	-3.5	-3.3	-3.1	-2.9	-3.3	-4.4	-5.2	-5.6	-5.5	-5.2	-5.1	-5.1	-5.4	-5.6	-4.84
9	-5.7	-5.7	-5.6	-5.0	-4.8	-4.7	-4.6	-4.4	-4.0	-3.7	-3.8	-4.0	-4.2	-4.0	-3.8	-3.8	-4.1	-4.3	-4.4	-4.3	-4.7	-5.4	-5.3	-6.4	-4.61
10	-7.1	-7.7	-8.1	-8.2	-8.4	-8.6	-9.5	-10.8	-11.3	-11.9	-12.1	-12.3	-12.5	-12.8	-12.9	-13.0	-13.2	-13.4	-13.6	-13.6	-13.6	-13.6	-13.6	-13.7	-11.48
11	-13.8	-13.9	-14.2	-15.2	-15.9	-16.1	-16.1	-15.8	-15.3	-14.8	-14.3	-13.6	-13.5	-13.3	-13.1	-13.1	-13.7	-14.3	-14.3	-14.0	-12.6	-12.2	-11.3	-11.5	-14.00
12	-11.4	-10.8	-10.6	-10.5	-10.1	-9.5	-8.3	-7.4	-6.4	-6.0	-6.8	-7.0	-6.6	-6.9	-7.4	-7.1	-7.1	-7.6	-7.6	-8.0	-7.7	-7.7	-8.0	-8.3	-8.12
13	-8.2	-8.2	-7.8	-7.8	-8.0	-8.0	-6.8	-5.9	-5.3	-4.8	-4.2	-4.2	-4.2	-4.4	-4.6	-4.6	-5.0	-5.3	-5.7	-5.7	-5.7	-5.9	-5.8	-6.8	-5.95
14	-6.9	-6.6	-6.2	-6.0	-5.8	-6.0	-6.0	-6.7	-5.8	-5.6	-5.3	-4.7	-4.8	-5.2	-5.6	-5.7	-6.0	-6.1	-6.3	-6.3	-6.1	-6.0	-6.0	-5.9	-5.90
15	-6.1	-6.3	-6.6	-7.0	-6.9	-6.7	-6.4	-6.0	-5.6	-5.2	-5.6	-5.7	-7.4	-8.4	-7.6	-7.2	-8.1	-8.3	-8.3	-8.6	-8.5	-8.3	-9.1	-9.0	-7.20
16	-8.7	-8.0	-7.2	-7.3	-7.8	-8.8	-8.8	-8.0	-6.7	-7.0	-7.6	-6.7	-6.8	-7.8	-7.9	-9.0	-9.5	-9.8	-10.0	-10.5	-10.6	-11.0	-11.0	-11.3	-8.66
17	-10.6	-10.3	-10.5	-10.2	-9.2	-7.0	-4.2	-2.9	-1.3	-0.6	-1.0	-1.6	-2.0	-3.1	-4.9	-6.5	-6.8	-6.7	-7.2	-7.6	-7.5	-7.5	-7.6	-7.5	-6.01
18	-7.6	-7.6	-7.0	-6.9	-6.9	-7.0	-7.2	-7.1	-7.0	-7.0	-7.0	-7.0	-7.2	-7.5	-8.3	-8.4	-9.6	-8.8	-9.2	-9.1	-9.1	-8.8	-9.0	-9.0	-7.89
19	-9.1	-9.1	-9.4	-9.0	-9.0	-9.0	-9.0	-8.7	-8.1	-7.3	-6.6	-6.1	-6.0	-6.1	-5.8	-5.8	-7.3	-8.5	-8.3	-8.7	-9.2	-9.4	-9.5	-8.9	-8.08
20	-9.3	-9.2	-9.1	-9.2	-9.0	-9.0	-9.0	-8.0	-7.4	-6.6	-5.9	-5.6	-5.4	-5.8	-6.3	-6.6	-7.4	-8.4	-8.8	-9.0	-9.1	-9.1	-9.1	-9.3	-7.99
21	-9.6	-9.6	-9.4	-9.3	-9.5	-9.5	-9.5	-9.0	-7.8	-6.3	-5.1	-5.0	-4.2	-4.4	-5.6	-6.2	-6.7	-7.4	-7.9	-8.0	-8.4	-8.4	-8.7	-8.8	-7.68
22	-8.6	-8.5	-8.3	-8.3	-8.4	-8.8	-8.3	-6.5	-5.8	-5.4	-6.1	-6.2	-6.0	-6.2	-6.0	-6.3	-7.3	-7.2	-7.3	-7.7	-8.2	-8.0	-7.9	-7.8	-7.32
23	-7.7	-7.6	-7.6	-7.6	-7.5	-7.2	-7.2	-6.0	-5.6	-4.2	-4.1	-4.6	-4.2	-4.6	-4.3	-4.6	-5.3	-5.4	-6.2	-6.6	-6.8	-6.5	-7.2	-7.3	-6.08
24	-7.5	-6.5	-6.0	-7.7	-6.0	-6.2	-4.8	-4.2	-3.6	-4.0	-4.0	-3.8	-3.5	-3.6	-4.8	-4.5	-5.0	-6.0	-6.9	-7.0	-6.8	-6.7	-6.8	-6.9	-5.53
25	-7.0	-6.6	-6.6	-6.4	-6.3	-6.2	-5.8	-5.6	-4.5	-3.3	-3.6	-3.5	-3.6	-3.2	-3.8	-4.6	-5.3	-5.4	-5.4	-5.2	-5.4	-5.4	-4.8	-4.8	-5.10
26	-5.2	-5.2	-5.3	-5.4	-5.5	-5.5	-5.2	-4.5	-3.3	-3.0	-2.6	-2.0	-1.5	-1.8	-2.9	-3.6	-4.0	-4.5	-5.2	-5.5	-5.5	-6.1	-6.6	-6.6	-4.44
27	-6.9	-6.7	-6.7	-6.8	-6.7	-6.3	-6.3	-5.7	-4.4	-4.0	-4.6	-4.0	-3.3	-3.8	-4.4	-4.2	-4.7	-5.2	-5.6	-6.5	-6.8	-6.6	-6.2	-5.8	-5.51
28	-5.6	-5.6	-5.0	-5.7	-5.5	-5.1	-5.2	-4.9	-4.6	-4.2	-3.1	-1.9	-1.5	-1.3	-1.8	-1.6	-1.9	-2.6	-3.6	-3.6	-3.7	-3.4	-3.0	-3.2	-3.65
29	-3.2	-3.0	-2.9	-2.9	-2.8	-2.7	-1.8	-1.0	-0.4	0.0	0.0	0.0	0.0	0.3	0.6	0.5	0.0	-0.3	-0.4	-0.5	-0.6	-0.6	-0.6	-0.5	-0.95
30	-0.5	-0.6	-0.6	-0.9	-0.9	-0.9	-1.0	-1.3	-1.4	-1.3	0.0	0.3	0.4	0.6	0.4	0.4	0.0	-0.9	-1.3	-1.5	-1.8	-2.1	-2.2	-2.4	-0.81
31	-2.4	-2.4	-2.4	-2.4	-2.5	-2.5	-2.5	-2.5	-2.4	-2.0	-1.7	-1.6	-1.4	-1.3	-0.7	-1.3	-0.6	0.0	-1.4	-1.2	-1.6	-1.6	-1.0	-0.3	-1.66
M.	-7.46	-7.38	-7.29	-7.40	-7.37	-7.25	-7.03	-6.66	-6.11	-5.77	-5.69	-5.40	-5.37	-5.54	-5.88	-6.06	-6.44	-6.72	-7.00	-7.05	-7.02	-7.03	-7.13	-7.16	-6.63

April 1926. Säntis.

Tag	1³⁰	2³⁰	3³⁰	4³⁰	5³⁰	6³⁰	7³⁰	8³⁰	9³⁰	10³⁰	11³⁰	12³⁰	13³⁰	14³⁰	15³⁰	16³⁰	17³⁰	18³⁰	19³⁰	20³⁰	21³⁰	22³⁰	23³⁰	0³⁰	Tagesmittel
1	0.1	-0.2	0.1	0.6	0.7	2.2	3.0	3.3	2.8	2.6	2.6	2.7	3.0	2.8	3.0	3.4	2.4	2.5	1.8	1.7	1.7	1.7	1.8	1.8	2.00
2	2.0	2.1	1.7	1.4	1.5	4.3	4.8	5.4	6.2	6.7	6.6	6.6	6.6	6.0	5.2	4.6	4.1	3.4	2.6	2.8	2.8	2.4	2.8	2.3	3.95
3	2.7	2.7	3.0	3.2	3.6	3.6	3.8	4.2	4.2	4.0	4.7	5.7	6.5	6.5	6.2	6.3	6.5	7.0	6.7	6.0	5.0	3.9	3.6	2.0	4.65
4	1.5	1.8	1.9	1.7	1.4	1.9	2.0	2.5	3.5	4.0	4.1	4.4	5.5	4.4	3.0	1.6	1.1	0.8	0.6	0.5	0.5	0.5	0.5	0.4	2.09
5	0.2	0.1	0.0	-0.1	-0.2	-0.3	-0.1	0.2	0.8	2.5	2.3	2.8	4.0	3.2	3.2	2.0	0.9	0.2	0.0	-0.3	-0.5	-0.8	-1.0	-0.9	0.76
6	-0.6	-0.6	-0.6	-0.5	-0.4	0.6	1.5	1.5	2.2	2.4	2.2	2.2	2.7	2.9	2.7	3.0	2.7	2.3	1.5	0.8	0.2	-0.2	-0.5	-0.8	1.13
7	-1.1	-1.3	-1.3	-1.3	-1.1	0.2	1.0	1.5	2.0	2.4	2.5	2.6	2.8	3.0	2.7	2.2	1.6	0.3	-0.7	-0.8	-1.0	-1.3	-1.7	-2.0	0.47
8	-2.6	-3.0	-3.1	-3.0	-2.8	-2.8	-3.0	-3.0	-3.1	-3.3	-3.2	-2.6	-3.0	-3.6	-4.6	-5.3	-5.6	-5.7	-6.0	-6.4	-6.7	-6.8	-7.2	-7.6	-4.33
9	-7.4	-7.8	-8.6	-8.7	-9.0	-9.0	-9.1	-9.1	-8.8	-8.6	-8.1	-8.2	-8.4	-8.5	-7.9	-8.3	-8.3	-8.7	-9.0	-9.0	-9.3	-9.1	-9.0	-9.0	-8.62
10	-9.0	-8.7	-9.0	-8.8	-8.7	-8.7	-8.9	-8.4	-7.6	-7.0	-7.8	-7.1	-7.4	-7.3	-6.9	-6.6	-6.8	-7.2	-7.6	-7.6	-7.4	-7.6	-7.7	-8.0	-7.80
11	-8.3	-8.6	-8.5	-8.5	-8.5	-8.4	-7.8	-6.5	-5.5	-5.2	-5.1	-5.0	-4.9	-5.3	-5.7	-6.3	-6.7	-8.8	-8.9	-9.7	-9.5	-9.0	-9.0	-9.4	-7.46
12	-8.8	-8.7	-8.0	-7.8	-6.3	-4.7	-4.4	-4.2	-3.5	-2.1	-2.2	-1.8	-1.9	-0.8	-1.9	-3.0	-3.5	-3.4	-3.6	-4.3	-4.4	-4.8	-5.3	-5.9	-4.35
13	-6.3	-6.4	-6.4	-6.2	-6.3	-5.3	-4.8	-5.0	-5.2	-4.8	-4.0	-2.6	-1.4	-1.1	-1.3	-1.3	-1.3	-1.4	-1.9	-2.8	-3.5	-3.6	-3.4	-3.1	-3.73
14	-3.4	-3.6	-3.5	-3.1	-2.9	-0.9	-0.4	-0.8	-1.3	-1.4	-0.7	0.0	1.4	1.6	1.4	1.4	1.2	1.0	-1.0	-1.5	-1.5	-2.4	-2.5	-2.5	-1.06
15	-2.5	-2.0	-1.7	-1.3	-0.3	0.9	1.6	1.7	1.8	2.0	2.3	2.5	2.8	2.8	2.5	2.4	2.3	1.2	0.1	-0.7	-1.7	-1.9	-2.0	-2.0	0.45
16	-2.1	-2.3	-2.3	-2.1	-1.9	-2.2	-1.6	-1.3	-0.9	-0.5	-1.3	-1.3	-1.0	-0.7	-0.3	-0.7	-1.1	-1.5	-2.0	-2.4	-2.5	-2.8	-3.0	-4.0	-1.74
17	-5.6	-6.4	-6.6	-7.4	-8.5	-8.9	-9.0	-8.2	-7.8	-7.5	-7.4	-7.5	-7.6	-7.9	-8.0	-8.0	-8.1	-9.4	-9.7	-9.4	-9.8	-10.1	-9.6	-9.7	-8.25
18	-10.2	-10.5	-11.2	-11.1	-10.6	-9.0	-9.0	-8.2	-7.6	-6.6	-6.6	-6.0	-5.0	-5.3	-5.3	-5.2	-5.3	-5.6	-5.5	-5.6	-6.1	-5.6	-5.3	-4.8	-7.18
19	-4.8	-4.8	-4.9	-5.5	-5.4	-4.8	-4.6	-3.8	-3.2	-2.3	-2.0	-1.6	-0.9	-1.2	-1.2	-1.0	-2.2	-7.0	-7.6	-8.5	-8.5	-8.9	-9.2	-9.3	-4.72
20	-9.1	-8.7	-8.6	-8.9	-8.8	-8.6	-8.3	-8.3	-8.2	-7.5	-6.7	-6.5	-6.5	-6.2	-6.5	-6.2	-7.0	-7.7	-8.1	-8.7	-8.8	-8.7	-8.6	-8.6	-7.91
21	-8.3	-8.3	-8.0	-7.7	-7.2	-7.5	-7.2	-7.3	-6.8	-6.4	-6.8	-7.0	-7.0	-6.9	-7.0	-6.5	-7.2	-7.5	-8.0	-7.8	-8.2	-8.5	-8.0	-8.4	-7.48
22	-8.5	-8.1	-7.9	-6.9	-7.2	-6.9	-6.6	-6.3	-5.7	-5.5	-5.1	-4.5	-4.2	-4.2	-4.9	-4.8	-5.7	-6.6	-7.6	-7.9	-7.6	-7.4	-7.6	-7.2	-6.45
23	-7.6	-7.1	-6.2	-7.0	-7.1	-7.0	-7.0	-6.8	-6.0	-5.0	-4.0	-3.0	-2.0	-2.9	-2.9	-3.2	-3.5	-4.8	-5.4	-5.4	-5.5	-5.9	-6.1	-5.9	-5.30
24	-5.8	-4.7	-3.6	-2.8	-2.4	-2.3	-2.2	-2.0	-1.6	-0.8	-0.5	-0.2	0.0	0.4	0.5	0.5	0.5	1.1	2.3	2.7	3.2	2.8	3.4	3.3	-0.34
25	3.2	3.1	2.1	1.9	0.2	-0.8	-1.4	-1.6	-1.3	-0.5	0.0	0.5	1.0	1.3	1.4	1.5	1.4	1.1	0.0	-0.9	-1.5	-1.8	-2.0	-2.4	0.19
26	-2.5	-2.5	-2.6	-2.8	-2.8	-2.8	-1.6	-2.0	-1.0	0.3	0.1	-0.3	-0.6	-1.3	-1.9	-2.5	-3.0	-3.5	-4.1	-4.0	-4.2	-4.6	-4.6	-5.0	-2.49
27	-5.3	-5.3	-5.6	-5.8	-5.9	-5.9	-5.0	-4.4	-4.1	-3.0	-2.7	-2.4	-2.4	-2.7	-3.3	-3.8	-4.4	-4.8	-5.1	-5.1	-5.1	-5.3	-5.4	-5.5	-4.51
28	-5.5	-5.4	-4.8	-4.6	-4.0	-3.3	-2.8	-2.7	-2.3	-1.8	-1.2	-0.8	-0.6	-0.6	-0.6	-0.5	-0.7	-1.1	-1.8	-2.4	-2.5	-2.7	-2.8	-3.0	-2.44
29	-3.0	-3.0	-3.1	-3.1	-2.5	-1.3	-0.6	0.9	1.4	2.0	2.3	2.7	3.5	4.1	4.2	4.0	3.6	3.2	3.1	3.2	3.5	3.6	3.7	3.5	1.50
30	3.2	3.2	3.5	3.5	3.8	5.1	5.8	6.4	7.4	8.0	8.1	8.3	8.4	8.1	7.5	6.8	6.4	5.7	5.2	5.2	5.0	4.9	4.6	4.7	5.78
M.	-3.84	-3.83	-3.79	-3.76	-3.65	-3.09	-2.73	-2.41	-1.97	-1.43	-1.24	-0.91	-0.52	-0.65	-0.89	-1.12	-1.52	-2.16	-2.66	-2.94	-3.13	-3.33	-3.37	-3.57	-2.44

Mai 1926 **Stündliche Lufttemperaturen.** $h_t = 7.0^{m}$. Säntis.

Tag	1^{30}	2^{30}	3^{30}	4^{30}	5^{30}	6^{30}	7^{30}	8^{30}	9^{30}	10^{30}	11^{30}	12^{30}	13^{30}	14^{30}	15^{30}	16^{30}	17^{30}	18^{30}	19^{30}	20^{30}	21^{30}	22^{30}	23^{30}	0^{30}	Tagesmittel
1	4.5	4.3	4.1	4.0	4.3	4.7	5.0	5.1	5.0	5.0	5.0	5.7	6.6	6.2	6.2	5.0	4.3	3.8	3.4	3.3	3.2	2.6	2.3	1.8	4.39
2	1.5	1.5	1.4	1.4	1.5	2.1	1.8	1.2	2.5	3.5	3.9	4.2	4.6	4.9	4.0	3.0	2.4	2.0	0.8	0.1	−0.5	−0.6	−1.1	−1.3	1.87
3	−1.6	−1.6	−1.7	−2.2	−3.0	−2.3	−0.4	0.7	1.6	2.6	2.4	3.4	4.0	3.3	2.9	1.0	0.5	0.2	−0.4	−0.9	−1.0	−1.4	−1.7	−1.7	0.11
4	−1.6	−1.3	−1.3	−2.2	−2.0	−1.7	1.4	1.0	0.9	1.3	1.4	2.0	0.8	0.7	−0.6	−0.4	−1.4	−1.8	−2.3	−2.5	−2.6	−2.7	−2.8	−2.9	−0.85
5	−2.8	−2.8	−2.8	−2.9	−2.8	−2.7	−2.5	−2.8	−1.0	−0.4	−0.5	0.5	−0.2	−0.8	−1.5	−2.0	−2.6	−2.8	−2.8	−3.5	−3.4	−3.5	−3.6	−3.8	−2.23
6	−4.1	−4.4	−4.6	−4.7	−4.9	−5.0	−5.0	−4.0	−3.7	−3.0	−3.2	−3.6	−4.6	−5.7	−5.9	−6.7	−7.3	−6.8	−6.9	−8.3	−9.0	−9.2	−9.2	−9.0	−5.78
7	−8.9	−9.0	−8.7	−9.2	−9.7	−10.0	−10.0	−9.0	−8.5	−8.0	−7.6	−7.1	−6.2	−5.0	−5.7	−9.4	−9.6	−10.0	−10.3	−10.7	−11.0	−11.0	−10.9	−10.6	−9.00
8	−10.6	−10.6	−10.2	−9.8	−9.7	−9.3	−8.4	−8.0	−7.2	−6.2	−5.0	−5.4	−6.5	−8.1	−8.3	−8.0	−8.6	−8.8	−8.9	−9.0	−9.1	−9.0	−9.0	−8.9	−8.44
9	−8.9	−8.8	−8.7	−8.7	−8.7	−8.6	−8.6	−8.5	−8.5	−8.5	−6.2	−7.3	−7.0	−8.0	−8.6	−9.4	−9.6	−9.5	−9.1	−9.2	−9.0	−9.2	−9.5	−9.7	−8.66
10	−9.9	−9.9	−9.7	−9.5	−8.0	−5.8	−5.0	−4.1	−3.6	−3.5	−3.7	−3.8	−3.8	−2.3	−2.0	−1.6	−2.5	−2.7	−3.7	−4.5	−4.6	−4.7	−4.8	−4.8	−4.94
11	−5.2	−5.4	−5.6	−5.9	−5.9	−5.7	−5.3	−5.2	−4.8	−4.4	−3.2	−3.0	−3.2	−2.7	−2.7	−2.6	−2.5	−2.6	−2.9	−3.4	−3.6	−3.8	−3.9	−4.0	−4.06
12	−3.9	−3.8	−3.8	−3.7	−3.1	−2.2	−1.4	−1.4	−1.3	−1.0	−0.5	0.2	1.8	2.7	3.0	3.2	3.1	2.8	1.9	0.9	0.1	−0.7	−1.1	−1.2	−0.39
13	−1.3	−1.4	−1.5	−1.5	−0.9	0.7	1.3	1.2	0.4	0.6	−0.5	−1.2	−1.4	−1.7	−1.4	−0.5	−0.3	−0.2	−0.6	−2.8	−3.5	−3.8	−3.7	−3.8	−1.16
14	−4.0	−4.0	−3.8	−3.5	−3.4	−3.1	−2.7	−2.4	−1.8	−2.0	−2.3	−1.7	−0.6	−1.4	−1.6	−2.2	−2.3	−2.3	−2.5	−2.4	−2.0	−1.9	−1.8	−1.8	−2.40
15	−1.6	−1.6	−1.7	−1.8	−1.9	−1.6	−1.4	−1.4	−1.5	−0.1	−0.2	0.0	0.0	0.5	0.3	0.5	0.2	0.2	0.0	0.1	−0.2	−0.2	−0.7	−1.0	−0.64
16	−0.9	−0.8	−0.8	−0.7	−0.5	0.3	0.6	0.7	0.7	1.0	1.3	2.5	3.0	1.1	−0.5	−1.0	−2.0	−2.0	−2.2	−2.7	−3.0	−3.8	−4.2	−4.3	−0.76
17	−4.6	−4.7	−4.7	−4.9	−3.1	−3.3	−3.0	−2.8	−2.3	−1.2	−1.1	−1.9	−1.8	−2.1	−2.0	−2.2	−2.9	−4.0	−4.6	−4.7	−5.4	−5.7	−6.0	−6.0	−3.54
18	−6.3	−6.4	−6.5	−6.6	−6.7	−6.4	−6.0	−5.2	−2.2	0.0	0.0	0.5	−0.4	−2.0	−2.6	−3.0	−3.3	−3.9	−4.4	−5.1	−5.4	−5.7	−5.8	−5.8	−4.13
19	−6.2	−6.4	−6.4	−6.4	−6.5	−6.5	−6.0	−4.1	−3.6	−2.6	−2.2	−1.7	−1.6	−0.9	−3.2	−3.6	−3.7	−3.5	−3.6	−4.2	−5.0	−5.0	−4.8	−5.0	−4.28
20	−4.8	−4.7	−4.9	−4.9	−4.4	−3.6	−3.6	−3.2	−1.9	−1.6	−0.5	0.8	1.8	2.5	3.3	3.4	2.1	−0.3	−1.0	−1.9	−2.5	−2.8	−3.0	−3.2	−1.62
21	−3.2	−3.4	−3.0	−2.8	−1.8	0.7	2.2	1.6	1.2	1.0	1.0	1.2	1.0	1.0	1.1	0.8	0.2	−0.5	−0.7	−1.4	−1.6	−1.7	−2.1	−1.8	−0.46
22	−1.6	−1.9	−2.2	−2.5	−2.3	−2.6	−2.0	−1.3	−1.0	−0.4	−1.9	−3.2	−2.8	−0.5	−0.2	0.0	−0.7	−1.2	−1.6	−2.0	−2.6	−2.6	−2.6	−2.5	−1.76
23	−2.6	−2.6	−2.5	−2.5	−2.4	−2.2	−2.0	−1.9	−1.8	−1.6	−1.9	−1.2	0.0	0.3	0.8	0.2	−0.7	−1.5	−2.3	−2.5	−2.5	−2.8	−2.7	−2.6	−1.73
24	−2.3	−2.3	−2.4	−2.3	−2.1	−2.0	−1.4	−1.3	−0.7	0.0	0.7	1.1	1.4	0.5	−0.2	−0.6	−1.2	−1.6	−2.3	−2.8	−3.2	−3.2	−3.2	−3.2	−1.44
25	−3.2	−3.2	−3.1	−3.0	−3.0	−2.7	−1.8	−1.6	0.5	2.4	2.0	1.8	1.4	1.5	0.6	0.6	−0.8	−1.0	−1.3	−1.5	−1.6	−2.4	−2.5	−2.7	−1.03
26	−2.9	−3.2	−3.0	−2.8	−1.7	−0.7	−0.2	0.0	0.2	1.0	0.7	1.2	2.0	3.4	3.5	3.8	3.4	2.9	2.5	1.7	1.4	1.1	0.7	0.6	0.65
27	0.2	0.0	0.2	0.4	0.7	1.1	2.0	2.7	4.3	5.2	5.0	4.9	5.4	5.1	5.2	5.0	4.4	4.4	3.8	3.3	3.0	2.5	2.2	1.7	3.03
28	1.3	0.8	0.7	0.5	0.5	0.5	0.6	0.6	0.5	1.0	1.4	1.5	2.0	1.9	1.7	1.6	1.6	1.5	1.1	0.8	1.0	0.5	0.5	0.6	1.03
29	0.8	1.0	1.0	1.0	1.1	1.4	1.2	1.0	1.4	2.0	2.3	2.3	2.4	2.0	1.8	1.2	0.7	0.3	0.0	0.0	0.0	0.0	0.1	0.2	1.05
30	0.3	0.5	0.9	1.1	1.4	1.8	2.4	2.6	2.7	2.8	3.0	3.1	3.2	3.3	4.0	4.4	4.4	3.9	3.6	2.8	2.0	2.2	2.3	2.3	2.54
31	2.4	2.5	2.3	2.0	1.9	1.6	1.8	2.1	3.5	5.8	5.5	4.7	4.6	4.7	3.4	−0.6	−2.0	−2.9	−3.3	−3.4	−3.4	−3.6	−3.7	−4.0	0.91
M.	−2.97	−3.02	−3.00	−3.05	−2.81	−2.36	−1.82	−1.52	−0.97	−0.30	−0.16	0.02	0.19	0.14	−0.17	−0.65	−1.18	−1.54	−1.95	−2.47	−2.74	−2.97	−3.11	−3.17	−1.73

Juni 1926. Säntis.

Tag	1^{30}	2^{30}	3^{30}	4^{30}	5^{30}	6^{30}	7^{30}	8^{30}	9^{30}	10^{30}	11^{30}	12^{30}	13^{30}	14^{30}	15^{30}	16^{30}	17^{30}	18^{30}	19^{30}	20^{30}	21^{30}	22^{30}	23^{30}	0^{30}	Tagesmittel
1	−4.8	−4.6	−4.7	−4.6	−4.6	−4.3	−4.5	−4.1	−3.0	−2.0	−2.4	−1.6	−1.0	−0.8	−1.0	−1.0	−1.4	−1.6	−1.6	−2.2	−3.6	−3.8	−4.1	−4.2	−2.96
2	−4.3	−4.4	−4.5	−4.4	−3.2	−2.0	−1.6	−1.6	−1.4	−1.0	0.0	2.3	3.0	3.1	3.2	3.0	2.0	0.4	−0.4	−1.0	−1.2	−1.4	−1.8	−2.8	−0.83
3	−3.9	−4.0	−5.0	−5.3	−5.5	−5.3	−5.0	−4.8	−4.9	−5.0	−5.4	−5.6	−5.4	−5.0	−4.8	−4.4	−4.5	−4.5	−4.6	−4.7	−4.8	−5.0	−5.0	−5.1	−4.90
4	−5.5	−5.3	−5.6	−5.7	−5.8	−6.0	−6.0	−5.8	−4.7	−4.0	−4.0	−4.1	−4.0	−3.8	−3.6	−3.4	−3.2	−3.0	−2.7	−2.6	−2.6	−2.7	−2.7	−2.8	−4.15
5	−3.0	−3.2	−3.4	−3.3	−1.3	−0.4	−0.2	0.0	0.0	0.0	0.0	0.1	1.2	2.3	2.9	3.0	2.6	1.9	0.7	0.0	−0.6	−0.7	−0.6	−0.5	−0.10
6	−0.5	−0.5	−0.4	−0.3	−0.2	0.0	0.2	1.0	3.9	4.4	3.6	3.7	3.6	3.0	1.2	−0.2	−0.8	−1.6	−1.7	−1.8	−2.4	−2.8	−2.7	−2.7	0.25
7	−2.8	−2.9	−3.0	−2.7	−2.4	−2.0	−1.8	−1.7	−1.4	−1.2	−0.8	−0.6	−0.2	−0.2	−0.1	0.0	−0.3	−0.6	−0.8	1.0	−1.0	−1.0	−1.0	−1.0	−1.27
8	−1.0	−1.0	−1.0	−1.0	−0.9	−0.7	−0.6	−0.7	−0.3	0.0	0.0	0.0	0.0	0.0	0.0	0.0	0.2	0.5	0.6	0.4	0.4	0.3	0.1	0.0	−0.20
9	−0.1	−0.2	−0.3	−0.8	−0.4	−0.7	−0.5	−0.4	−0.2	0.0	1.2	1.9	2.4	2.8	3.1	3.6	4.1	4.5	4.9	−5.0	5.0	4.8	4.7	4.6	2.06
10	4.4	4.3	4.3	4.3	4.4	5.7	5.7	4.6	3.2	3.0	2.2	1.2	−0.2	−0.3	−0.8	−2.0	−2.7	−2.8	−1.9	−1.8	−1.7	−1.7	−1.6	−1.6	1.20
11	−1.9	−1.8	−2.0	−2.3	−2.4	−1.1	−0.4	−0.3	0.4	1.7	1.9	2.0	2.0	2.7	3.6	4.0	3.5	2.9	1.8	1.5	1.4	1.3	1.2	0.9	0.86
12	0.4	0.5	0.6	0.7	0.9	1.1	1.5	2.0	3.7	5.0	5.4	6.3	7.5	7.5	7.3	7.0	6.5	6.0	4.8	3.3	2.5	2.4	2.4	2.4	3.65
13	2.4	2.7	2.8	3.1	4.8	4.5	5.4	5.5	5.6	5.8	5.7	5.9	4.8	3.2	−0.3	−1.6	−1.7	−1.6	−1.5	−1.5	−1.6	−1.7	−1.8	−2.1	1.95
14	−2.2	−2.3	−2.8	−2.7	−2.6	−2.1	−2.3	−2.6	−2.3	−2.0	−1.6	−1.7	0.0	−0.5	0.0	−0.5	−1.2	−1.8	−2.1	−2.2	−2.5	−2.5	−2.5	−2.6	−1.90
15	−2.6	−2.7	−2.7	−2.7	−2.8	−2.7	−2.5	−2.3	−2.2	−2.0	−1.6	−1.2	−1.2	−1.7	−2.0	−2.0	−2.2	−2.2	−2.2	−2.3	−2.3	−2.3	−2.6	−2.7	−2.25
16	−2.9	−3.0	−2.8	−2.5	−2.6	−2.6	−2.2	−2.2	−1.8	−1.8	−1.1	−0.3	−0.1	0.0	0.0	0.0	0.1	0.2	0.3	0.5	0.6	0.7	0.7	0.7	−0.92
17	0.7	0.6	0.6	0.4	0.1	0.1	0.4	1.0	1.3	1.5	0.5	1.1	1.2	1.3	1.3	1.6	1.6	1.3	1.2	1.2	1.0	1.0	1.0	0.8	0.95
18	0.6	0.2	0.0	−0.1	0.0	0.2	0.6	0.5	0.7	0.5	0.2	0.7	−0.7	−1.4	−1.2	−1.2	−1.5	−1.3	−1.9	−2.1	−2.2	−3.0	−3.3	−3.2	−0.79
19	−3.6	−3.6	−3.6	−3.6	−3.4	−3.4	−3.0	−1.5	−2.0	−1.5	−1.8	−1.3	−1.0	−1.1	−0.9	−1.0	−0.8	−0.6	−0.6	−0.7	−0.9	−0.9	−1.0	−0.6	−1.77
20	−0.4	−0.4	−0.5	−0.6	−0.6	−0.6	−0.6	−0.5	−0.3	0.0	0.3	0.6	0.8	1.3	1.5	1.7	1.7	1.3	1.2	1.2	0.7	0.8	1.7	1.9	0.51
21	2.5	3.3	2.3	2.5	3.0	3.4	4.0	4.3	4.9	5.4	6.1	7.0	7.6	7.9	8.3	8.6	8.2	8.2	8.1	7.6	7.0	6.8	6.5	6.1	5.82
22	5.7	5.7	5.6	5.4	6.2	7.2	8.0	8.5	9.0	9.5	9.5	9.7	7.0	6.3	6.3	6.5	6.3	6.0	4.7	4.5	4.4	4.0	3.7	3.5	6.40
23	3.5	3.7	3.7	3.7	3.8	4.1	4.6	5.0	5.9	6.6	7.1	7.7	8.2	8.2	6.9	6.2	5.6	5.0	4.3	3.8	3.7	3.6	3.5	3.4	5.08
24	3.2	3.0	3.0	3.0	3.0	2.8	2.7	3.5	3.8	4.0	3.5	3.2	3.1	2.8	2.7	3.2	2.7	1.7	1.5	1.3	1.2	1.0	0.1	−0.4	2.48
25	−0.5	−0.5	−0.5	−0.6	−0.5	−0.9	−1.0	−1.3	−1.0	−1.0	−1.7	−2.0	−2.6	−3.0	−2.8	−3.0	−3.2	−3.4	−3.8	−3.7	−4.0	−4.5	−5.0	−5.2	−2.32
26	−5.5	−5.5	−5.7	−5.6	−5.8	−5.3	−4.8	−4.5	−4.4	−3.7	−3.5	−2.8	−2.2	−2.0	−1.5	−1.2	−2.4	−3.0	−3.3	−3.5	−3.8	−4.8	−4.9	−4.8	−3.94
27	−4.8	−4.8	−4.7	−4.2	−2.9	−2.0	−1.4	−0.5	0.2	1.0	1.7	2.3	3.3	2.2	2.2	2.2	2.0	1.3	0.7	0.4	0.0	−0.2	−0.3	−0.6	−0.29
28	−0.8	−1.0	−1.0	−1.0	0.2	0.7	1.3	2.0	1.9	1.5	2.0	2.4	3.0	3.1	2.3	2.2	0.9	0.3	0.3	0.1	−1.2	−1.3	−0.6	−0.5	0.74
29	−0.4	−0.7	−0.8	−0.7	−0.3	0.2	0.6	1.0	2.5	3.2	2.3	2.1	1.5	1.1	0.8	0.8	0.3	0.1	−0.1	−0.4	−0.4	−0.3	0.1	0.3	0.53
30	0.6	0.7	0.8	1.1	1.4	1.9	3.2	3.6	3.7	4.0	3.7	3.0	3.0	2.9	2.5	2.5	1.7	1.3	0.9	0.7	0.7	0.7	0.3	0.2	1.88
M.	−0.90	−0.92	−1.04	−1.00	−0.63	−0.34	0.01	0.26	0.69	1.06	1.10	1.40	1.46	1.41	1.24	1.15	0.80	0.58	0.23	0.00	−0.27	−0.44	−0.52	−0.62	0.19

Juli 1926. **Stündliche Lufttemperaturen.** $h_t = 7.0^m$. Säntis.

Tag	1^{30}	2^{30}	3^{30}	4^{30}	5^{30}	6^{30}	7^{30}	8^{30}	9^{30}	10^{30}	11^{30}	12^{30}	13^{30}	14^{30}	15^{30}	16^{30}	17^{30}	18^{30}	19^{30}	20^{30}	21^{30}	22^{30}	23^{30}	0^{30}	Tagesmittel
1	0.4	0.5	0.7	0.7	1.8	2.0	3.1	3.4	3.6	4.0	4.2	4.8	5.0	4.8	5.0	4.5	3.7	3.1	3.0	3.0	3.0	3.0	2.8	2.2	2.95
2	2.2	1.9	2.0	2.1	2.9	3.5	3.2	3.1	3.2	3.4	4.1	4.8	4.8	4.9	4.5	4.8	4.8	4.4	4.3	4.3	4.4	4.5	4.4	4.1	3.78
3	3.7	3.5	3.7	3.6	3.7	3.8	4.0	4.5	5.0	5.4	6.0	6.3	6.4	6.4	6.9	7.4	7.3	7.2	7.2	6.6	6.3	6.0	5.7	5.7	5.51
4	5.7	5.6	5.6	5.6	5.8	6.0	6.4	6.3	6.4	6.2	5.0	4.8	4.6	4.9	5.1	4.8	4.5	4.0	3.7	3.6	3.6	3.2	3.2	3.2	4.91
5	2.9	2.8	3.1	3.1	2.9	2.8	3.0	3.5	4.1	4.6	4.7	5.2	6.0	5.9	5.4	5.0	4.2	4.0	3.7	3.6	3.6	3.5	3.3	3.4	3.93
6	3.5	3.6	3.7	3.7	3.8	4.3	4.6	3.6	3.0	1.5	2.3	5.1	6.0	6.8	6.4	6.4	6.5	6.2	5.3	4.8	4.5	4.3	3.8	3.6	4.45
7	3.5	3.4	3.1	3.2	3.2	3.0	3.0	4.4	6.0	6.5	6.8	6.2	6.0	6.0	5.9	5.6	5.8	5.2	5.3	5.3	5.0	4.8	4.6	4.4	4.80
8	4.3	4.2	4.1	4.0	4.0	4.0	3.9	4.0	4.2	5.0	5.5	6.5	7.0	5.7	5.4	4.6	4.0	3.8	3.8	3.9	4.0	3.9	3.7	3.6	4.46
9	3.6	3.7	3.8	3.8	3.6	3.7	3.9	4.0	4.3	4.8	5.0	5.6	6.0	5.6	5.4	5.2	4.8	4.7	4.7	4.7	4.7	4.7	4.7	4.7	4.57
10	4.6	4.4	4.3	4.2	3.9	3.5	3.2	3.1	3.2	3.2	2.6	2.1	1.6	2.0	2.7	3.0	2.9	2.8	2.1	1.4	0.5	0.1	0.1	0.1	2.55
11	0.0	−0.1	−0.3	−0.4	−0.4	−0.3	0.0	0.5	1.2	2.0	1.4	1.8	1.2	0.9	1.0	1.5	1.4	1.3	0.9	0.6	0.7	0.7	0.4	0.6	0.67
12	0.9	1.1	1.0	0.7	0.6	0.0	0.2	0.6	1.2	1.2	1.0	0.8	1.8	2.3	2.5	2.8	2.7	2.5	2.3	1.9	2.0	2.0	1.8	2.9	1.58
13	3.3	3.4	3.8	5.0	6.3	8.3	8.9	9.1	9.4	9.6	9.3	9.1	8.9	9.0	9.0	9.0	9.0	9.1	8.9	8.6	8.3	8.2	8.1	7.9	7.90
14	7.6	7.3	7.2	7.1	7.3	7.7	8.4	9.0	11.0	11.5	11.2	10.2	10.2	10.8	9.3	6.0	5.9	6.7	6.5	6.4	6.5	6.3	6.0	5.5	7.96
15	5.2	5.0	4.9	4.9	4.9	4.9	5.0	5.4	6.1	6.5	7.1	7.3	8.6	8.8	8.5	8.5	8.3	7.7	6.9	6.2	6.1	5.7	5.5	5.8	6.43
16	6.0	6.0	5.8	6.0	6.0	6.1	6.4	7.0	7.4	7.7	7.4	7.5	6.8	6.4	6.7	6.8	6.9	6.8	6.6	6.3	6.2	6.2	6.0	6.5	6.56
17	6.5	6.8	7.1	7.4	8.2	9.3	9.8	10.0	10.1	10.3	10.7	11.0	11.0	11.0	10.8	10.6	10.2	10.0	9.1	8.2	7.4	7.1	6.8	6.5	9.00
18	6.2	6.3	6.3	6.4	7.3	8.0	9.1	9.6	10.7	12.5	12.7	12.3	13.0	12.7	12.3	12.0	11.8	11.6	11.3	11.0	10.8	11.1	11.3	11.5	10.32
19	11.7	11.8	11.7	11.4	12.1	12.6	13.3	14.5	15.6	16.2	15.3	15.2	15.4	15.8	14.4	13.4	12.0	11.0	10.7	10.4	10.2	9.7	9.2	9.0	12.59
20	7.0	6.2	6.0	5.8	5.5	4.8	4.0	3.9	3.9	4.0	4.2	4.5	5.0	5.2	4.9	4.5	4.1	3.9	3.4	3.1	3.0	2.8	2.5	2.3	4.33
21	2.0	1.5	1.4	1.4	1.5	1.4	1.5	2.0	2.0	2.0	2.4	3.0	3.6	3.7	3.8	3.9	3.9	3.7	3.4	3.5	3.2	3.0	2.8	2.7	2.63
22	2.3	2.0	1.9	1.0	1.0	1.0	1.2	0.7	0.6	0.5	0.5	0.5	0.4	0.0	0.3	0.1	0.3	0.4	0.4	0.1	0.0	−0.1	−0.2	−0.3	0.61
23	−0.5	−0.4	−0.3	−0.2	0.1	0.8	1.4	3.0	5.1	5.8	6.3	7.0	7.6	8.0	8.0	8.2	8.4	8.4	8.4	8.3	7.9	7.6	7.3	7.2	5.14
24	7.0	7.0	7.0	7.2	7.7	8.4	9.0	9.8	10.7	11.7	12.9	13.5	14.0	13.7	13.2	13.0	12.9	12.3	11.3	10.9	10.4	10.1	9.8	9.9	10.56
25	10.1	10.3	10.7	10.9	11.1	11.5	11.6	9.4	7.1	7.0	7.7	7.5	6.4	6.1	5.6	5.0	4.8	4.7	3.9	3.4	3.6	3.5	2.6	2.1	6.94
26	1.8	1.9	1.9	1.7	1.5	1.5	1.7	1.8	2.7	3.8	5.3	6.6	6.8	6.3	5.5	5.0	4.7	4.4	4.9	4.9	4.7	4.5	4.2	4.0	3.84
27	3.9	3.7	3.4	3.1	3.0	3.0	2.6	1.8	1.2	0.8	0.1	−0.6	−0.5	−0.7	−1.7	−2.0	−2.6	−3.0	−3.6	−3.9	−4.6	−4.8	−5.5	−5.6	−0.52
28	−4.9	−4.8	−4.8	−4.6	−4.1	−4.1	−4.0	−3.7	−3.8	−3.8	−4.1	−4.3	−3.0	−3.5	−3.9	−3.0	−3.1	−3.2	−3.3	−3.8	−3.4	−3.5	−3.6	−3.7	−3.81
29	−3.9	−3.9	−3.8	−3.5	−3.1	−3.0	−2.6	−2.2	−2.0	−1.8	−1.9	−1.8	−1.6	−1.7	−1.9	−1.6	−1.5	−1.3	−1.0	−0.9	−0.8	−1.2	−1.2	−1.0	−2.05
30	−0.8	−0.7	−0.7	−0.8	−0.9	−0.9	−0.9	−0.8	−0.7	−0.5	−0.5	−0.5	−0.3	−0.2	−0.1	0.0	−0.1	−0.2	−0.3	−0.4	−0.5	−0.7	−0.8	−0.8	−0.55
31	−0.8	−0.8	−0.8	−0.8	−0.7	−0.6	−0.6	−0.5	−0.3	−0.1	−0.2	−0.2	−0.1	0.5	0.6	0.5	0.6	0.3	0.2	0.0	0.0	−0.3	−0.4	−0.6	−0.21
M.	3.39	3.33	3.34	3.35	3.55	3.76	4.01	4.22	4.59	4.89	4.98	5.21	5.44	5.36	5.21	5.02	4.79	4.58	4.32	4.07	3.91	3.74	3.51	3.46	4.25

August 1926. Säntis.

Tag	1^{30}	2^{30}	3^{30}	4^{30}	5^{30}	6^{30}	7^{30}	8^{30}	9^{30}	10^{30}	11^{30}	12^{30}	13^{30}	14^{30}	15^{30}	16^{30}	17^{30}	18^{30}	19^{30}	20^{30}	21^{30}	22^{30}	23^{30}	0^{30}	Tagesmittel
1	−0.8	−0.8	−0.8	−0.2	0.0	0.1	0.5	1.0	1.2	1.6	2.0	2.5	3.6	4.3	4.4	4.5	3.7	3.4	2.6	2.3	2.0	1.6	1.3	1.1	1.71
2	0.9	0.7	0.7	0.6	0.7	1.4	2.4	4.5	5.2	6.0	5.6	5.8	5.8	5.6	5.1	5.0	4.8	4.3	3.8	3.5	3.5	3.3	2.5	2.3	3.46
3	2.4	2.4	2.6	2.7	3.0	3.4	4.7	5.5	6.2	7.0	7.6	8.1	8.5	7.9	6.6	6.0	6.3	6.0	5.4	4.4	3.4	3.0	2.7	2.8	4.94
4	2.9	2.9	3.0	3.0	3.0	3.0	3.2	3.4	3.7	4.0	3.3	3.2	3.5	3.2	2.2	1.6	1.8	2.3	2.4	2.5	2.7	2.6	2.5	2.5	2.85
5	2.4	2.3	2.0	1.7	1.7	1.9	2.0	2.1	2.4	3.2	3.9	4.1	4.2	4.0	3.2	3.0	2.2	2.0	1.8	1.8	1.8	1.8	1.9	2.0	2.48
6	1.8	1.5	1.5	1.7	1.7	1.7	2.0	2.4	2.8	3.0	4.0	5.0	5.8	5.9	5.6	5.8	4.2	2.7	2.8	2.2	2.0	2.3	2.4	2.0	3.01
7	1.6	1.7	1.6	1.5	1.6	1.7	2.0	2.5	2.6	2.8	2.6	2.0	1.0	0.7	1.3	1.4	1.1	0.3	0.3	0.0	−0.5	−0.9	−1.8	−1.8	1.05
8	−2.0	−2.2	−2.3	−2.5	−2.6	−3.2	−3.2	−2.7	−2.3	−2.2	−2.2	−2.2	−2.1	−2.6	−2.3	−2.2	−2.1	−2.1	−2.4	−2.3	−2.3	−2.5	−2.5	−2.5	−2.40
9	−2.5	−2.5	−2.4	−1.6	−0.7	−0.3	0.0	0.4	0.9	1.2	2.1	3.3	4.5	4.6	4.3	4.0	4.0	3.9	3.5	3.1	2.5	2.2	2.1	2.0	1.61
10	2.0	2.0	1.8	1.8	2.4	3.7	5.6	5.5	5.9	6.0	6.2	7.2	8.0	8.1	7.6	7.5	7.4	6.9	6.2	5.7	5.6	5.6	5.4	5.4	5.40
11	5.5	5.8	6.0	6.1	6.3	6.5	6.6	6.4	6.9	7.1	7.1	7.2	7.6	6.0	5.6	4.0	3.3	2.6	3.1	3.3	3.3	3.2	3.1	3.0	5.23
12	2.6	2.3	2.0	1.7	1.5	1.4	1.5	1.3	1.3	1.4	0.8	0.7	0.7	1.0	1.1	1.2	1.1	1.0	0.8	0.6	0.5	0.1	−0.1	−0.3	1.09
13	−0.5	−0.6	−0.7	−0.7	−1.3	−1.0	0.0	0.8	1.5	2.6	3.5	4.2	5.0	5.4	5.3	5.8	5.7	5.8	5.5	5.0	4.6	4.0	3.7	3.7	2.80
14	3.8	3.9	4.0	4.2	4.5	5.5	6.6	7.2	8.4	9.5	9.6	9.8	10.0	10.1	10.2	10.4	10.3	9.5	8.4	7.4	7.0	6.8	6.7	6.5	7.51
15	6.4	6.3	6.0	5.9	6.0	6.2	6.8	8.0	9.2	10.1	10.8	11.4	11.4	10.8	10.3	9.8	9.4	8.7	8.1	7.4	7.2	7.0	6.9	7.1	8.22
16	7.3	7.3	7.2	7.0	7.0	7.3	7.9	9.8	11.2	12.0	12.1	12.7	13.0	11.9	11.0	10.5	9.5	9.1	8.5	8.0	7.7	7.2	7.0	7.0	9.13
17	6.9	6.6	6.5	6.5	6.6	6.8	7.0	7.7	8.6	10.4	10.5	11.2	12.8	12.7	11.4	6.2	5.8	6.4	6.4	6.6	6.7	6.7	6.6	6.3	7.91
18	6.0	5.5	5.1	5.0	5.1	5.3	5.6	5.9	6.1	6.3	6.5	6.7	7.2	7.3	7.4	7.5	7.0	6.5	5.8	4.9	5.0	4.6	4.3	4.3	5.87
19	4.4	4.7	4.8	4.8	5.0	5.3	5.3	5.7	6.2	7.0	7.6	8.0	8.5	9.1	9.1	8.6	8.3	7.8	7.4	7.2	7.0	6.9	6.3	6.2	6.72
20	6.0	5.8	5.7	5.5	5.2	5.2	5.2	5.4	5.9	6.5	7.0	7.5	8.0	8.2	8.0	7.5	7.3	7.7	7.7	7.7	7.6	7.1	6.8	6.7	6.72
21	6.6	6.4	6.0	5.7	5.7	6.3	6.8	7.3	7.8	8.5	9.0	9.4	10.0	10.2	10.0	9.3	9.4	9.0	8.7	8.3	7.7	7.4	7.3	7.2	7.94
22	7.3	7.6	6.9	6.7	6.6	7.4	8.6	8.6	8.9	9.3	9.4	9.0	8.5	8.4	8.4	8.5	8.2	7.7	7.2	6.5	5.2	4.2	3.6	3.5	7.34
23	3.4	2.9	2.0	1.6	1.0	0.6	0.5	0.3	0.4	0.8	1.3	3.1	3.5	2.4	3.0	2.8	2.7	2.5	2.0	1.3	0.8	0.3	0.5	0.4	1.71
24	0.7	0.7	0.7	2.0	2.1	3.3	6.2	7.1	8.0	8.7	10.0	10.8	11.0	10.2	9.8	10.0	9.7	9.1	9.0	8.3	8.7	9.0	9.0	9.0	7.23
25	8.6	8.4	8.3	8.3	9.1	10.6	11.2	10.8	10.4	10.3	10.9	12.0	12.5	12.2	11.5	11.2	10.8	10.4	10.0	9.3	9.0	8.6	8.3	8.0	10.03
26	8.0	8.0	8.0	8.2	9.2	11.0	12.0	12.1	12.3	12.0	12.2	12.1	11.5	10.8	10.4	10.4	10.4	10.0	9.3	8.5	8.0	7.8	7.7	7.6	9.90
27	7.5	7.4	7.2	6.8	6.5	6.4	6.4	6.5	6.7	7.2	7.3	7.6	7.5	7.5	7.6	7.7	7.5	7.3	6.5	6.0	5.4	5.4	5.4	5.6	6.79
28	5.6	5.7	5.8	6.0	6.1	6.7	7.4	7.9	8.3	8.4	9.1	9.4	9.4	8.8	8.6	9.0	8.3	7.5	6.9	6.4	6.0	5.7	5.4	5.2	7.23
29	5.1	5.0	5.1	5.3	5.6	6.3	7.4	7.9	10.4	10.5	10.2	10.0	10.0	9.4	9.0	9.0	8.6	8.0	7.5	7.2	7.0	6.8	6.6	6.6	7.69
30	6.8	7.0	7.1	7.2	7.3	7.5	7.8	7.9	7.9	8.2	8.4	10.2	10.6	10.6	10.9	11.0	10.6	10.1	9.7	9.3	9.0	8.7	8.6	8.4	8.78
31	8.3	8.3	8.3	8.2	8.3	9.0	10.2	11.0	11.8	12.3	12.4	12.4	12.0	11.3	11.3	11.5	11.2	10.6	10.0	9.4	9.0	8.6	8.5	8.3	10.09
M.	4.03	3.97	3.86	3.89	4.01	4.42	5.04	5.49	6.03	6.51	6.82	7.22	7.52	7.29	7.03	6.74	6.40	6.03	5.63	5.24	4.94	4.70	4.47	4.39	5.49

September 1926. **Stündliche Lufttemperaturen.** $h_t = 7.0^m$. **Säntis.**

Tag	1^{30}	2^{30}	3^{30}	4^{30}	5^{30}	6^{30}	7^{30}	8^{30}	9^{30}	10^{30}	11^{30}	12^{30}	13^{30}	14^{30}	15^{30}	16^{30}	17^{30}	18^{30}	19^{30}	20^{30}	21^{30}	22^{30}	23^{30}	0^{30}	Tagesmittel
1	8.2	8.1	8.2	8.5	9.5	9.7	10.6	11.1	11.4	11.6	11.7	13.0	14.0	14.0	13.8	11.8	11.2	10.7	10.0	9.7	9.5	9.2	8.9	8.8	10.53
2	8.7	8.6	9.0	8.7	8.9	9.8	10.4	10.4	10.8	10.5	11.1	11.2	11.4	11.3	11.0	10.5	10.1	9.5	9.1	8.2	7.8	7.7	7.4	7.0	9.53
3	6.9	6.7	6.6	6.7	6.9	7.0	7.0	6.6	6.4	5.4	5.8	8.8	10.5	10.3	9.6	9.4	9.3	8.3	7.0	6.0	5.5	5.3	5.2	5.3	7.17
4	5.9	6.0	6.1	6.8	8.0	9.1	9.8	10.1	10.8	10.2	10.4	11.3	12.2	11.1	10.2	9.6	9.4	7.7	7.3	7.3	7.4	7.1	7.0	7.0	8.64
5	7.0	6.8	6.8	6.6	6.9	7.5	7.8	8.4	9.0	9.2	9.3	9.8	10.0	9.6	8.9	7.6	7.1	7.3	7.1	6.9	6.8	6.1	5.9	6.0	7.68
6	6.0	6.0	5.6	6.1	6.1	6.2	6.2	5.6	5.9	6.5	6.6	7.4	8.5	9.1	9.0	8.4	7.5	6.6	6.1	5.7	5.5	5.6	5.6	5.7	6.56
7	5.8	5.9	5.9	5.8	5.8	5.0	4.9	5.3	5.6	6.0	6.2	6.3	6.5	6.4	6.4	6.3	6.2	6.0	5.6	5.3	5.0	4.9	4.8	4.7	5.67
8	4.6	4.4	4.3	4.0	4.0	4.0	3.9	4.8	5.9	6.8	7.4	7.3	8.0	8.1	7.2	6.5	6.8	5.8	5.6	5.4	5.2	4.9	4.6	4.6	5.59
9	4.7	4.7	4.7	4.8	5.0	5.3	6.4	7.5	8.2	8.6	9.2	9.5	9.6	9.4	9.1	8.8	8.4	7.9	7.3	7.0	7.0	6.8	6.7	6.7	7.22
10	6.6	6.6	6.6	6.6	6.7	6.8	7.4	8.7	9.3	9.8	11.1	11.7	11.8	11.4	10.7	10.0	9.3	8.3	7.4	6.4	6.0	5.9	5.8	5.8	8.20
11	5.8	5.9	6.0	6.3	6.5	7.7	9.3	9.1	8.8	8.6	8.7	9.1	9.5	10.0	10.5	10.8	10.8	10.2	9.7	9.0	8.4	8.0	7.7	7.4	8.49
12	7.2	7.2	7.3	7.6	7.6	7.6	8.0	8.8	9.5	11.5	12.1	12.2	12.0	10.8	10.0	7.6	7.1	6.7	6.1	5.5	5.0	4.2	3.8	3.6	7.87
13	3.6	3.6	3.6	3.7	3.8	3.8	3.8	3.5	3.3	3.2	3.1	3.0	3.1	3.1	3.4	3.4	3.2	2.8	2.2	1.6	1.5	1.4	1.3	1.1	2.92
14	1.1	0.9	0.8	0.7	1.3	1.9	2.6	3.9	4.6	5.2	5.3	6.0	6.0	5.3	4.3	4.0	3.7	4.0	2.9	2.7	2.7	2.9	3.3	3.7	3.33
15	4.1	4.4	4.7	5.0	5.4	6.0	7.0	7.5	8.2	9.5	9.6	9.0	8.3	7.3	6.4	5.9	5.6	5.2	4.7	4.4	4.4	4.3	4.1	3.6	6.02
16	3.1	3.0	2.7	2.2	1.7	1.4	1.5	2.2	4.0	5.0	5.3	5.4	5.3	4.9	4.3	4.0	3.6	3.3	3.2	3.1	3.0	2.6	2.3	2.0	3.30
17	2.1	2.3	2.5	3.5	4.2	6.1	7.4	8.2	9.0	9.2	9.7	10.3	10.5	10.5	10.5	10.6	11.0	10.5	9.9	9.1	8.5	7.9	7.1	6.8	7.81
18	6.8	6.9	6.9	6.8	7.0	8.0	9.0	10.5	11.5	12.0	12.4	12.6	12.5	12.0	11.3	10.9	10.6	10.1	9.7	9.4	9.3	9.1	9.0	9.0	9.72
19	9.2	9.4	9.2	9.2	9.6	10.6	11.4	12.6	14.0	14.3	14.1	13.7	13.5	13.1	12.6	12.0	11.4	11.0	10.7	10.9	11.0	11.0	10.8	10.0	11.45
20	10.0	9.6	9.3	9.3	9.0	8.5	8.4	8.4	8.6	9.2	9.5	9.6	9.8	9.6	10.0	9.7	8.9	8.3	7.8	7.7	7.3	6.5	6.0	5.9	8.62
21	5.9	6.0	6.0	6.0	5.9	5.9	6.0	6.8	7.7	8.3	8.6	9.1	9.0	8.1	7.0	6.4	5.7	5.0	4.9	4.7	4.8	4.3	4.0	4.1	6.26
22	4.0	3.8	3.7	3.8	3.7	3.6	3.6	3.8	4.2	4.6	4.9	5.4	5.8	5.8	5.1	4.6	4.4	3.8	3.3	3.0	3.0	2.9	2.7	2.3	3.99
23	2.0	1.9	1.6	1.5	1.1	0.8	0.7	1.2	1.8	1.8	2.0	1.9	1.8	1.8	1.7	1.5	1.6	1.4	1.0	0.8	0.8	0.7	0.0	−0.3	1.30
24	−0.2	0.0	0.0	−0.1	−0.2	−0.2	−0.2	0.4	1.2	2.6	3.9	4.7	5.0	3.0	1.2	−0.1	−1.0	−1.1	−0.8	−0.5	−0.6	−0.6	−0.6	−0.5	0.64
25	−0.2	−0.1	0.1	0.2	0.4	0.6	1.0	1.3	1.4	1.6	1.8	1.9	2.0	2.3	2.3	3.0	3.0	2.9	2.8	2.8	2.8	2.8	2.7	2.3	1.76
26	1.9	1.6	1.6	1.7	1.8	1.8	2.0	2.4	3.3	4.0	4.3	4.2	3.8	3.1	2.9	3.0	3.2	3.0	3.0	3.0	2.8	2.6	2.2	2.0	2.72
27	1.9	1.9	1.9	1.8	1.5	1.4	1.0	−0.9	−1.2	−1.7	−2.3	−2.4	−2.1	−2.0	−2.3	−3.0	−2.9	−2.7	−2.2	−1.7	−1.6	−2.0	−2.4	−2.7	−1.03
28	−2.8	−2.9	−3.2	−3.5	−3.5	−3.6	−3.6	−4.0	−4.0	−4.0	−3.5	−3.3	−1.8	−2.7	−2.9	−3.0	−3.5	−3.8	−4.0	−4.0	−4.0	−4.6	−4.6	−4.4	−3.55
29	−4.6	−4.8	−5.1	−5.2	−5.3	−5.3	−5.0	−4.8	−4.1	−3.0	−3.0	−3.0	−3.0	−4.2	−4.6	−5.0	−5.2	−5.8	−5.6	−5.3	−5.2	−5.2	−5.2	−5.3	−4.68
30	−5.7	−5.9	−6.1	−6.1	−6.1	−6.0	−6.0	−5.8	−5.0	−4.1	−3.9	−3.4	−3.4	−3.5	−3.6	−4.0	−4.9	−4.8	−5.2	−5.4	−5.4	−5.8	−5.9	−5.7	−5.07
M.	3.99	3.95	3.91	3.97	4.09	4.37	4.74	5.12	5.64	6.08	6.36	6.74	7.00	6.63	6.20	5.71	5.39	4.95	4.55	4.29	4.14	3.88	3.66	3.55	4.96

Oktober 1926.*) **Säntis.**

Tag	1^{30}	2^{30}	3^{30}	4^{30}	5^{30}	6^{30}	7^{30}	8^{30}	9^{30}	10^{30}	11^{30}	12^{30}	13^{30}	14^{30}	15^{30}	16^{30}	17^{30}	18^{30}	19^{30}	20^{30}	21^{30}	22^{30}	23^{30}	0^{30}	Tagesmittel
1	−6.2	−6.3	−6.6	−6.5	−6.4	−6.6	−6.4	−6.1	−4.7	−3.4	−3.4	−3.4	−3.0	−3.1	−3.8	−3.7	−4.1	−5.4	−5.3	−5.2	−4.5	−4.4	−3.6	−4.89
2	−3.1	−2.5	−2.1	−1.7	−0.7	0.0	1.0	1.6	1.9	2.3	3.4	3.8	4.0	4.1	4.2	4.2	3.7	3.2	2.7	2.6	2.5	2.4	2.3	2.0	1.74
3	1.7	1.9	1.9	1.9	2.2	2.3	3.4	4.4	5.0	5.4	5.8	6.0	6.0	5.4	4.1	2.9	2.8	2.8	2.8	2.8	2.8	2.7	2.5	4.6	3.50
4	4.1	4.5	5.0	4.8	4.8	4.8	5.0	4.7	4.5	4.5	5.0	5.6	5.8	6.3	7.0	7.3	7.2	7.2	7.4	7.2	7.0	7.1	7.2	6.9	5.83
5	6.7	6.5	6.1	6.1	6.3	6.3	7.0	7.3	7.6	8.0	8.3	8.3	8.4	7.7	7.3	6.8	6.3	5.7	5.2	4.8	4.6	4.4	4.5	4.4	6.44
6	4.2	4.6	4.1	4.2	4.8	4.8	5.0	5.4	7.3	8.0	8.4	8.4	8.3	7.7	7.0	6.6	6.3	5.6	5.8	5.8	5.6	5.5	5.3	5.2	5.91
7	5.0	5.0	5.1	5.3	5.4	5.4	5.6	6.1	6.3	6.4	6.2	6.3	6.3	6.0	5.2	4.0	3.1	2.7	2.8	2.9	3.0	3.0	2.7	2.4	4.68
8	2.4	2.3	2.3	2.5	2.7	2.8	2.9	3.3	4.1	7.2	6.5	6.3	6.5	6.3	5.8	4.6	4.0	3.5	3.2	3.1	3.0	3.0	3.0	2.9	3.92
9	3.0	3.1	3.0	3.0	2.9	2.9	3.0	3.3	4.0	5.4	5.5	5.5	5.3	5.2	5.0	4.8	4.3	3.6	3.3	3.0	3.0	3.0	2.9	2.2	3.76
10	1.6	1.6	1.6	1.7	1.3	1.4	1.5	1.0	0.3	0.0	0.0	−1.1	−1.3	−2.3	−3.2	−3.0	−3.3	−3.8	−4.0	−4.0	−4.0	−4.1	−4.2	−4.6	−1.29
11	−5.0	−5.3	−5.1	−5.2	−5.3	−5.6	−5.2	−4.6	−3.8	−3.4	−2.8	−2.6	−1.2	−1.3	−1.0	−1.3	−1.7	−1.8	−1.7	−1.7	−1.8	−2.1	−2.6	−2.7	−3.12
12	−2.5	−2.4	−2.3	−2.0	−1.7	−1.1	−0.4	−0.5	−0.4	0.0	0.6	1.2	1.5	1.7	1.8	1.7	1.5	1.1	1.2	1.3	1.6	1.7	1.4	1.0	0.25
13	0.6	0.2	0.0	−0.2	−0.4	−0.5	−0.4	−0.3	−0.1	0.0	0.4	1.2	1.5	1.7	1.7	1.7	1.5	1.2	1.2	1.4	1.6	1.8	2.0	2.0	0.83
14	2.0	2.2	2.4	2.4	2.3	2.6	2.8	3.0	3.1	3.5	4.4	5.2	5.4	5.1	4.1	3.3	2.7	2.5	2.5	2.1	1.6	2.0	1.3	1.5	2.95
15	1.4	1.5	1.4	1.4	1.4	1.5	1.6	2.0	2.4	2.6	—	—	2.8	—	—	3.0	—	—	—	—	2.8	—	—	—	—
16	—	—	—	—	—	—	1.8	—	—	5.0	—	—	4.7	—	—	3.2	—	—	—	—	2.7	—	—	—	—
17	—	—	—	—	—	—	1.5	—	—	2.7	—	—	2.9	—	—	3.1	—	—	—	—	1.5	—	—	—	—
18	—	—	—	—	—	—	−2.3	—	—	−1.9	—	—	−2.0	—	—	−5.6	—	—	—	—	−7.5	—	—	—	—
19	—	—	—	—	—	—	−10.4	—	—	−5.5	—	—	−5.0	—	—	−6.8	—	—	—	—	−6.6	—	—	—	—
20	—	—	—	—	—	—	−3.0	—	—	−2.8	—	—	−2.1	—	—	−2.0	—	—	—	—	−1.9	—	—	—	—
21	—	—	—	—	—	—	−1.7	—	—	−1.0	—	—	−0.4	—	—	−0.5	—	—	—	—	−0.6	—	—	—	—
22	—	—	—	—	—	—	−1.5	—	—	0.0	—	—	1.0	—	—	0.0	—	—	—	—	−0.9	—	—	—	—
23	—	—	—	—	—	—	−1.6	—	—	−1.4	—	—	−0.4	—	—	−3.0	—	—	—	—	−5.0	—	—	—	—
24	—	—	—	—	—	—	−6.4	—	—	−6.7	—	—	−7.3	—	—	−9.5	—	—	—	—	−12.1	—	—	—	—
25	—	—	—	—	—	—	−9.5	—	—	−6.5	—	—	−6.4	—	—	−8.0	—	—	—	—	−7.5	—	—	—	—
26	—	—	—	—	—	—	−11.2	—	—	−9.9	—	—	−11.6	—	—	−11.9	—	—	—	—	−10.2	—	—	—	—
27	—	—	—	—	—	—	−11.0	—	—	−10.5	—	—	−11.7	—	—	−10.4	—	—	—	—	−7.9	—	—	—	—
28	—	—	—	—	—	—	0.0	—	—	0.0	—	—	0.0	—	—	−0.4	—	—	—	—	−0.1	—	—	—	—
29	—	—	—	—	—	—	1.3	—	—	2.4	—	—	2.0	—	—	0.4	—	—	—	—	−2.5	—	—	—	—
30	—	—	—	—	—	—	0.4	—	—	2.0	—	—	2.2	—	—	1.7	2.0	2.3	2.5	2.7	2.9	3.1	3.3	3.3	—
31	3.0	2.6	3.0	3.0	3.1	3.4	3.5	4.0	4.2	4.4	4.8	4.1	4.1	3.8	4.3	4.5	4.5	4.6	4.7	4.7	4.0	4.0	3.5	2.5	3.82
M.	—	—	—	—	—	—	−0.77	—	—	0.54	—	—	0.85	—	—	−0.07	—	—	—	—	−0.72	—	—	—	—

*) Vom 15. bis 30. Oktober fehlen die Diagramme.

November 1926. **Stündliche Lufttemperaturen.** $h_t = 7.0^m$. Säntis.

Tag	1^{30}	2^{30}	3^{30}	4^{30}	5^{30}	6^{30}	7^{30}	8^{30}	9^{30}	10^{30}	11^{30}	12^{30}	13^{30}	14^{30}	15^{30}	16^{30}	17^{30}	18^{30}	19^{30}	20^{30}	21^{30}	22^{30}	23^{30}	0^{30}	Tagesmittel
1	2.7	2.2	1.4	0.6	0.3	0.1	0.0	0.0	0.2	0.8	1.4	1.6	2.5	0.2	-0.6	1.0	-1.2	-1.6	-1.6	-1.4	-1.3	-0.8	-0.2	0.0	0.18
2	0.2	0.4	0.8	1.2	1.5	1.3	1.4	1.7	1.6	2.0	2.0	2.0	2.1	1.4	0.9	0.7	0.4	0.2	0.0	-0.1	-0.2	-0.3	-0.4	-0.7	0.84
3	-0.9	-1.0	-1.1	-1.0	-1.0	-1.0	-0.8	-0.2	0.6	1.4	1.8	2.0	2.0	1.6	1.0	0.3	0.0	-0.2	-0.2	-0.2	-0.2	-0.2	-0.3	-0.3	0.09
4	-0.2	-0.1	0.1	0.2	0.2	0.1	0.0	0.1	0.5	1.4	1.5	2.1	2.5	2.5	2.2	1.5	1.0	0.7	0.5	0.4	0.3	0.4	0.4	0.4	0.78
5	0.2	0.4	0.3	0.3	0.1	0.3	0.5	2.1	3.7	4.0	3.6	3.4	3.3	3.2	2.9	2.4	1.8	1.3	0.8	0.5	0.4	0.4	0.1	-0.1	1.50
6	-0.4	-0.7	-1.6	-1.7	-1.5	-1.6	-1.6	-0.7	0.4	1.0	1.4	1.5	1.4	0.7	0.0	-0.5	-0.7	-0.6	-0.5	-0.3	-0.2	0.0	0.1	0.2	-0.25
7	0.1	-0.1	-0.3	-0.5	-0.8	-1.2	-1.4	-1.4	-1.0	-0.4	-0.3	-0.2	-0.2	-0.2	-0.3	-0.6	-1.0	-1.3	-1.5	-1.9	-4.5	-6.1	-6.7	-7.0	-1.62
8	-7.4	-8.2	-8.0	-6.3	-5.5	-4.7	-3.0	-1.4	-0.1	0.6	0.5	0.6	0.0	0.0	0.4	0.5	0.4	0.5	0.3	0.3	0.5	0.6	0.5	0.4	-1.60
9	-0.2	-2.2	-3.2	-3.5	-4.5	-5.1	-5.1	-5.6	-5.2	-5.1	-4.9	-4.7	-4.8	-4.2	-4.8	-4.3	-4.0	-4.0	-4.0	-4.1	-4.1	-4.5	-4.7	-4.8	-4.19
10	-4.9	-4.8	-5.1	-5.6	-5.5	-5.1	-5.0	-5.0	-4.2	-3.8	-3.8	-3.5	-3.5	-3.8	-4.2	-4.5	-4.8	-4.9	-5.3	-5.4	-5.4	-5.5	-5.6	-5.6	-4.78
11	-5.6	-5.3	-4.8	-4.6	-4.5	-3.5	-3.1	-2.8	-2.7	-2.8	-0.8	1.2	1.5	1.4	1.8	1.8	1.0	0.0	-0.6	-0.8	-0.5	-0.4	-0.7	-1.0	-1.51
12	-0.6	-0.5	0.0	0.2	0.3	0.4	0.8	1.0	1.1	1.3	1.7	1.9	1.8	1.7	1.4	1.0	1.0	1.0	0.9	1.2	1.4	1.4	1.4	1.6	0.98
13	1.5	1.5	1.5	1.6	1.8	1.9	2.0	2.5	3.0	3.4	3.4	3.4	3.6	3.7	3.4	3.0	2.7	2.5	2.5	2.4	2.3	2.2	2.1	2.0	2.50
14	1.8	1.5	1.3	1.0	0.8	0.8	1.2	2.4	3.3	4.2	4.6	4.7	4.6	4.1	3.6	2.9	2.6	2.3	2.2	2.2	2.2	1.9	1.3	0.9	2.43
15	0.9	1.0	1.0	0.9	0.8	0.7	0.6	0.6	0.7	1.0	1.5	2.1	2.5	2.7	2.8	2.8	3.1	3.2	3.2	3.2	2.8	2.5	2.1	1.7	1.85
16	1.4	1.4	1.4	1.5	1.6	1.7	1.8	2.3	2.9	3.3	3.7	4.2	4.5	4.3	3.7	3.2	3.0	2.9	3.0	3.2	3.4	3.6	3.7	3.8	2.90
17	3.9	4.0	4.1	4.3	4.0	4.7	5.0	5.4	6.4	7.1	7.8	7.1	6.8	6.4	5.6	4.5	3.8	3.6	3.4	3.3	3.9	2.6	2.3	2.0	4.61
18	1.9	1.7	0.9	1.4	1.0	1.1	1.2	1.1	1.8	2.6	2.7	2.9	2.9	1.7	1.5	0.8	0.4	1.1	1.1	1.4	1.7	1.3	1.4	1.5	1.55
19	1.2	0.5	0.4	-0.2	0.5	1.1	2.0	1.4	1.2	3.0	3.0	2.7	2.0	1.1	0.2	-1.0	-1.7	-2.5	-3.4	-4.6	-5.1	-6.5	-6.8	-6.8	-0.76
20	-6.7	-6.9	-6.9	-6.9	-7.0	-7.0	-6.8	-6.5	-6.1	-5.8	-5.3	-5.0	-4.2	-3.9	-3.6	-3.0	-2.9	-2.7	-2.7	-2.4	-2.0	-1.7	-1.7	-1.4	-4.55
21	-1.2	-1.0	-1.0	-1.2	-0.9	-0.7	-1.2	-2.4	-3.4	-4.2	-4.6	-5.2	-5.5	-5.6	-5.8	-5.6	-5.8	-6.0	-6.2	-6.8	-6.5	-6.7	-7.0	-7.0	-4.31
22	-7.0	-6.9	-6.6	-6.5	-6.5	-6.4	-6.2	-5.7	-5.6	-5.5	-5.3	-4.8	-4.7	-5.6	-4.8	-4.4	-4.8	-5.8	-5.9	-5.9	-5.9	-6.1	-6.2	-6.2	-5.80
23	-6.3	-6.6	-6.8	-6.8	-6.9	-7.0	-7.2	-7.2	-7.0	-6.7	-6.2	-4.8	-4.6	-5.2	-5.8	-6.0	-6.5	-7.0	-7.2	-7.4	-7.6	-7.8	-7.9	-7.8	-6.68
24	-8.1	-8.2	-8.1	-8.0	-8.0	-8.0	-8.1	-7.7	-6.7	-5.8	-5.7	-5.7	-6.0	-6.0	-7.0	-8.0	-8.2	-8.6	-8.6	-8.9	-9.0	-8.7	-8.7	-8.3	-7.67
25	-8.8	-8.5	-9.4	-9.9	-10.0	-10.0	-10.0	-9.8	-9.2	-9.2	-9.5	-9.5	-9.7	-9.8	-9.3	-9.4	-10.3	-10.5	-10.8	-10.9	-10.9	-11.1	-10.6	-11.0	-9.92
26	-10.9	-10.8	-11.1	-11.2	-11.4	-12.0	-12.5	-12.1	-11.6	-11.0	-10.1	-8.5	-8.0	-8.2	-8.8	-9.4	-9.6	-9.5	-9.4	-9.2	-9.1	-9.0	-9.0	-9.2	-10.07
27	-9.6	-9.9	-10.0	-10.0	-10.0	-10.1	-10.0	-9.5	-9.0	-8.5	-8.5	-8.5	-8.4	-8.7	-9.2	-10.2	-10.6	-10.4	-10.4	-10.6	-10.5	-10.8	-11.0	-11.5	-9.88
28	-11.7	-11.7	-11.7	-12.1	-12.6	-12.6	-12.0	-11.4	-10.0	-8.8	-9.4	-9.9	-10.3	-11.0	-11.0	-11.0	-10.5	-10.0	-9.8	-9.8	-9.5	-9.2	-9.0	-8.7	-10.57
29	-8.3	-7.7	-7.4	-7.2	-7.3	-7.2	-6.7	-6.0	-4.8	-4.0	-3.2	-2.6	-2.6	-3.8	-4.1	-4.6	-4.7	-4.7	-4.6	-4.4	-4.3	-4.4	-4.8	-4.6	-5.17
30	-4.8	-4.1	-4.0	-4.0	-3.9	-3.9	-3.9	-3.5	-3.0	-2.5	-2.0	-1.6	-1.4	-2.2	-3.3	-4.0	-4.4	-4.7	-4.7	-4.7	-5.1	-4.8	-4.5	-4.4	-3.70
M.	-2.91	-3.02	-3.13	-3.13	-3.16	-3.10	-2.94	-2.61	-2.07	-1.55	-.182	-1.04	-0.98	-1.38	-1.71	-2.09	-2.35	-2.52	-2.65	-2.71	-2.80	-2.92	-3.01	-3.06	-2.42

Dezember 1926. Säntis.

Tag	1^{30}	2^{30}	3^{30}	4^{30}	5^{30}	6^{30}	7^{30}	8^{30}	9^{30}	10^{30}	11^{30}	12^{30}	13^{30}	14^{30}	15^{30}	16^{30}	17^{30}	18^{30}	19^{30}	20^{30}	21^{30}	22^{30}	23^{30}	0^{30}	Tagesmittel
1	-4.8	-4.1	-4.0	-3.9	-3.8	-3.8	-3.7	-3.7	-3.6	-3.2	-2.9	-2.7	-2.5	-2.5	-2.6	-2.7	-2.7	-2.7	-2.7	-2.6	-2.7	-3.1	-3.7	-3.9	-3.25
2	-3.9	-4.0	-4.2	-4.3	-4.4	-4.4	-4.4	-4.8	-4.1	-4.0	-4.4	-5.2	-5.7	-5.6	-6.0	-6.0	-6.3	-6.7	-7.2	-7.3	-6.7	-7.0	-7.4	-7.8	-5.47
3	-8.0	-8.5	-8.5	-8.9	-9.4	-9.8	-10.4	-10.9	-10.6	-10.0	-10.0	-9.5	-9.5	-10.7	-11.5	-12.0	-12.2	-12.7	-11.2	-11.0	-11.2	-11.1	-11.1	-11.1	-10.41
4	-11.0	-11.0	-11.1	-11.4	-11.9	-12.4	-12.5	-12.5	-12.6	-13.0	-13.3	-12.7	-13.1	-13.0	-13.0	-13.2	-13.2	-13.1	-13.6	-13.7	-13.6	-13.7	-13.2	-13.3	-12.71
5	-13.1	-13.6	-13.4	-13.9	-14.0	-14.6	-15.1	-14.7	-14.6	-14.4	-14.4	-14.4	-14.3	-14.4	-14.7	-15.0	-15.1	-15.2	-15.5	-15.5	-15.5	-15.6	-15.6	-15.6	-14.68
6	-15.6	-15.7	-15.7	-15.8	-15.9	-16.0	-15.9	-15.7	-15.4	-15.2	-14.7	-14.0	-13.6	-13.3	-10.0	-8.3	-7.6	-9.4	-9.2	-8.5	-8.2	-7.7	-7.6	-7.7	-12.36
7	-7.6	-7.2	-8.6	-9.6	-8.0	-8.2	-8.5	-8.1	-7.6	-7.2	-6.9	-6.0	-5.6	-5.5	-5.6	-5.7	-5.9	-6.0	-6.0	-6.0	-6.0	-5.8	-5.5	-5.4	-6.77
8	-5.3	-5.0	-5.9	-6.0	-5.9	-5.7	-5.5	-5.0	-4.4	-4.2	-4.2	-4.7	-5.3	-6.6	-7.7	-8.1	-8.1	-7.0	-6.9	-7.0	-7.3	-8.2	-8.8	-9.0	-6.32
9	-9.4	-9.9	-9.9	-10.0	-10.1	-10.0	-10.5	-9.7	-6.0	-5.0	-4.8	-5.0	-5.2	-5.3	-5.2	-4.3	-3.3	-3.9	-3.4	-3.2	-3.0	-2.5	-1.8	-1.5	-5.95
10	-1.1	-1.0	-1.0	-1.0	-1.0	-1.2	-1.3	-1.6	-2.0	-2.2	-2.2	-2.0	-2.2	-2.4	-2.2	-2.3	-5.0	-5.4	-5.8	-5.1	-5.0	-4.8	-3.6	-3.6	-2.71
11	-2.9	-2.4	-2.4	-2.4	-3.0	-3.0	-2.2	-2.6	-2.6	-2.4	-2.1	-2.2	-2.0	-2.2	-2.6	-2.3	-3.0	-1.8	-1.4	-1.3	-1.2	-1.3	-1.6	-0.7	-2.15
12	1.0	-0.2	1.5	1.8	2.1	2.1	2.0	2.0	2.8	3.0	3.0	3.1	3.4	3.8	3.1	2.8	3.8	3.6	3.2	3.0	3.4	2.6	1.7	1.0	2.48
13	0.8	-0.4	-0.2	-0.3	-0.7	-1.3	-1.4	-1.1	-0.5	-0.1	0.0	0.0	0.0	-0.2	-0.6	-1.0	-1.3	-1.5	-1.5	-1.6	-1.6	-1.7	-1.9	-2.1	-0.86
14	-2.0	-2.0	-2.3	-2.5	-2.5	-2.5	-2.5	-2.6	-2.8	-3.0	-3.1	-3.5	-4.8	-6.5	-6.6	-7.1	-7.3	-7.6	-7.5	-7.5	-8.5	-7.6	-7.7	-7.7	-4.86
15	-7.7	-7.6	-7.6	-7.5	-7.5	-7.3	-7.1	-6.8	-6.7	-6.6	-6.9	-7.0	-7.1	-7.9	-7.7	-7.7	-7.9	-8.0	-8.0	-8.1	-8.0	-8.2	-8.6	-9.0	-7.60
16	-9.3	-9.2	-9.2	-9.6	-9.9	-10.0	-10.0	-10.2	-10.1	-10.1	-10.0	-10.0	-10.4	-11.0	-10.9	-11.3	-12.1	-12.2	-13.0	-12.6	-13.0	-12.7	-12.7	-12.8	-10.98
17	-13.1	-13.2	-13.3	-13.3	-13.4	-13.5	-13.5	-12.7	-12.4	-11.9	-11.8	-11.5	-10.1	-9.0	-8.6	-8.2	-8.3	-8.7	-9.8	-11.4	-13.0	-13.3	-13.2	-13.5	-11.70
18	-13.2	-12.6	-11.6	-11.0	-10.5	-10.5	-10.5	-11.1	-11.2	-11.1	-11.0	-11.0	-11.2	-11.6	-11.8	-12.0	-12.3	-11.8	-12.1	-12.2	-12.1	-12.7	-12.8	-13.0	-11.70
19	-12.9	-12.6	-12.6	-12.6	-12.7	-12.7	-12.7	-12.6	-12.6	-12.5	-12.5	-12.5	-12.6	-12.9	-13.0	-13.1	-12.7	-12.7	-13.1	-13.2	-13.3	-13.7	-13.7	-14.1	-12.90
20	-14.2	-14.1	-13.3	-12.7	-12.2	-11.3	-10.6	-9.6	-8.9	-8.4	-8.0	-8.0	-8.2	-8.7	-9.1	-9.5	-10.5	-11.1	-11.1	-11.0	-11.0	-11.6	-12.9	-13.5	-10.81
21	-13.8	-14.0	-14.3	-14.5	-14.8	-15.1	-15.0	-15.0	-14.7	-14.5	-14.5	-14.5	-14.5	-15.0	-15.4	-15.6	-15.6	-15.3	-15.3	-15.5	-16.2	-16.0	-15.9	-15.9	-15.04
22	-15.8	-15.9	-16.0	-16.0	-15.9	-16.0	-16.6	-17.7	-17.5	-16.0	-16.0	-15.8	-16.6	-16.2	-16.6	-17.0	-17.2	-17.3	-17.3	-17.3	-17.3	-17.3	-17.4	-17.4	-16.67
23	-17.1	-17.0	-17.0	-17.0	-17.0	-18.2	-18.6	-18.5	-17.5	-17.6	-17.6	-17.7	-17.3	-17.2	-17.5	-18.5	-17.8	-15.1	-14.6	-14.0	-14.0	-13.6	-13.5	-13.4	-16.55
24	-13.0	-13.0	-12.4	-11.1	-11.5	-10.9	-10.7	-10.7	-10.4	-10.5	-10.5	-10.4	-10.4	-11.0	-11.3	-11.5	-12.5	-12.2	-12.2	-12.4	-12.6	-13.0	-13.1	-13.0	-11.68
25	-13.5	-13.6	-13.6	-14.2	-14.3	-14.4	-14.6	-13.3	-11.5	-11.2	-10.7	-10.3	-10.2	-10.0	-10.0	-10.0	-10.2	-10.4	-10.4	-10.3	-10.1	-10.0	-9.9	-9.7	-11.52
26	-9.6	-9.3	-9.2	-9.1	-9.1	-9.1	-9.1	-8.7	-8.5	-8.2	-7.8	-6.1	-6.2	-7.0	-7.2	-7.2	-7.4	-7.6	-7.3	-7.3	-7.3	-7.3	-7.0	-7.1	-7.90
27	-6.6	-6.4	-6.6	-6.2	-5.9	-5.7	-5.0	-3.7	-2.4	-1.6	-1.6	-2.0	-2.5	-3.2	-3.5	-3.4	-3.4	-3.1	-4.2	-5.0	-5.6	-6.0	-6.6	-7.0	-4.47
28	-6.8	-6.8	-6.5	-6.8	-6.6	-5.2	-3.7	-3.8	-3.8	-4.0	-4.3	-4.0	-3.0	-3.8	-3.9	-3.8	-4.4	-5.1	-5.9	-6.6	-7.0	-6.1	-6.0	-5.9	-5.14
29	-6.2	-6.6	-6.1	-6.8	-7.0	-5.5	-4.2	-4.2	-5.8	-6.9	-8.5	-9.9	-10.3	-10.0	-10.0	-10.4	-10.8	-10.8	-11.0	-11.2	-11.3	-11.3	-11.4	-11.5	-8.68
30	-11.5	-11.5	-11.5	-11.6	-11.7	-11.9	-11.6	-11.1	-11.6	-10.6	-9.9	-9.7	-9.6	-9.6	-9.9	-9.5	-9.8	-8.2	-7.9	-7.4	-6.6	-6.9	-6.9	-6.8	-9.72
31	-6.8	-6.7	-6.8	-6.2	-6.4	-6.5	-6.0	-5.5	-5.0	-4.8	-4.6	-4.4	-4.4	-4.5	-5.2	-5.0	-4.6	-4.0	-4.2	-3.7	-3.6	-4.0	-4.4	-4.8	-5.07
M.	-8.84	-8.87	-8.82	-8.85	-8.87	-8.86	-8.76	-8.57	-8.20	-7.98	-7.94	-7.86	-7.90	-8.14	-8.23	-8.35	-8.54	-8.48	-8.58	-8.60	-8.65	-8.75	-8.88	-8.91	-8.52

1926. **Tägliche Maxima und Minima der Lufttemperaturen.** Säntis.

Tag	Januar		Februar		März		April		Mai		Juni		Juli		August		September		Oktober		November		Dezember	
	Max.	Min.	Max.	Min.	Max.	Min.	Max.	Min.	Max.	Min.	Max.	Min.	Max.	Min.	Max.	Min.	Max.	Min.	Max.	Min.	Max.	Min.	Max.	Min.
1	-6.0	-10.4	-1.7	-8.8	-5.6	-7.0	3.4	-0.2	**6.6**	1.8	-0.8	-4.7	5.0	0.4	4.5	-0.8	14.0	8.1	-3.0	-6.6	2.7	-1.6	-2.5	-4.3
2	-2.7	-5.8	0.1	-2.0	-3.2	-8.5	6.7	1.4	4.9	-1.3	3.2	-4.5	4.9	1.9	6.0	0.6	11.4	7.0	4.2	-3.1	2.1	-0.7	-3.9	-7.8
3	-5.7	-8.2	-0.9	-6.5	-0.5	-4.2	7.0	2.0	4.0	-3.0	-3.9	-5.6	7.4	3.5	8.5	2.4	10.5	5.2	6.0	1.7	2.0	-1.1	-8.0	-12.7
4	-7.1	-11.1	-5.4	-8.6	-4.3	-9.8	5.5	0.4	2.0	-2.9	-2.6	**-6.0**	6.4	3.2	4.0	1.6	12.2	5.9	7.4	4.1	2.5	-0.2	-11.0	-13.7
5	-8.6	-11.0	-1.4	-5.0	-10.2	**-17.4**	4.0	-1.0	0.5	-3.8	3.0	-3.4	6.0	2.8	4.2	1.7	10.0	5.9	8.4	4.4	4.0	-0.1	-13.1	-15.6
6	-5.5	-9.6	**2.0**	-2.3	-7.6	-16.6	3.0	-0.8	-3.0	-9.2	3.7	-2.8	6.5	1.5	5.9	1.5	9.1	5.5	8.4	4.1	1.5	-1.7	-7.6	-16.0
7	-5.8	-9.7	-2.6	-6.2	-6.0	-7.6	3.0	-2.0	-5.0	**-11.0**	0.0	-3.0	6.5	3.0	2.8	-1.8	6.5	4.7	6.4	2.4	0.1	-7.0	-5.4	-9.6
8	-10.4	-13.3	-4.8	-7.6	-2.9	-6.3	-2.6	-7.6	-5.0	-10.6	0.6	-1.0	7.0	3.6	-2.0	**-3.2**	8.1	3.9	7.2	2.3	0.6	-8.2	-4.2	-9.0
9	-7.5	-14.3	-4.8	-7.4	-3.7	-6.4	-7.4	-9.3	-6.2	-9.7	5.0	-0.7	6.0	3.6	4.6	-2.5	9.6	4.7	5.5	2.2	-0.2	-5.6	-1.5	-10.5
10	-4.8	-6.8	-2.4	-6.0	-7.1	-13.7	-6.6	-9.0	-1.6	-9.9	5.7	-2.7	4.6	0.1	8.1	1.8	11.8	5.8	1.7	-4.6	-3.5	-5.6	-1.0	-5.8
11	-5.5	-12.3	-3.4	-5.7	-11.3	-16.1	-4.9	-9.7	-2.5	-5.9	4.0	-2.4	2.0	-0.4	7.6	2.6	10.8	5.8	-1.0	-5.6	1.5	-5.6	-0.7	-3.0
12	-12.8	**-22.4**	-3.2	-8.5	-6.0	-11.4	-0.8	-8.8	3.2	-3.9	7.5	0.4	2.9	0.0	2.6	-0.3	12.2	3.6	1.8	-2.5	1.9	-0.6	**3.8**	-0.2
13	-11.8	-22.1	-6.9	-8.6	-4.2	-8.2	-1.1	-6.4	1.3	-3.8	5.9	-2.1	9.6	3.3	5.8	-0.7	3.8	1.1	2.0	-0.5	3.7	1.5	0.3	-2.1
14	-7.4	-12.7	-7.7	-9.8	-4.7	-6.9	1.6	-3.6	-0.6	-4.0	0.0	-2.8	11.5	5.5	10.4	3.8	6.0	0.7	5.4	1.5	4.7	0.8	-2.0	-7.7
15	-7.0	-21.0	-1.6	-7.9	-5.2	-9.1	2.8	-2.5	0.5	-1.9	-1.2	-2.8	8.8	4.9	11.4	5.9	9.6	3.6	—	—	3.2	0.6	-6.6	-9.0
16	-14.2	-19.0	-4.5	-9.0	-6.7	-11.3	-0.3	-4.0	3.0	-4.3	0.7	-3.0	7.7	5.8	**13.0**	7.0	5.4	1.4	—	—	4.5	1.4	-9.2	-13.0
17	-9.5	-16.0	-6.3	**-10.1**	-0.6	-10.6	-5.6	-10.1	-1.1	-6.0	1.6	0.1	11.0	6.5	12.8	5.8	11.0	2.1	—	—	**7.3**	2.0	-8.2	-13.5
18	-9.6	-15.7	-5.3	-8.8	-6.9	-9.2	-4.8	**-11.2**	0.5	-6.7	0.7	-3.3	13.0	6.2	7.5	4.3	12.6	6.8	—	—	2.9	0.4	-10.5	-13.2
19	-7.1	-14.8	-2.7	-8.8	-5.8	-9.5	-0.9	-9.3	-0.9	-6.5	-0.6	-3.6	**16.2**	9.0	9.1	4.4	**14.3**	9.2	—	—	3.0	-6.8	-12.5	-14.1
20	-12.0	-13.7	-3.6	-7.8	-5.4	-9.3	-6.2	-9.1	3.4	-4.9	1.9	-0.6	7.0	2.3	8.2	5.2	10.0	5.9	—	—	-1.4	-7.0	-8.0	-14.2
21	-12.0	-15.6	-2.5	-6.3	-4.2	-9.6	-6.4	-8.5	2.2	-3.4	8.6	2.3	3.9	1.4	10.2	5.7	9.1	4.0	—	—	-0.7	-7.0	-13.8	-16.2
22	-10.2	-15.2	-1.6	-6.8	-5.4	-8.8	-4.2	-8.5	0.0	-2.6	**9.7**	3.5	2.3	-0.3	9.4	3.5	5.8	2.3	—	—	-4.4	-7.0	-15.8	-17.7
23	-2.2	-10.6	-0.7	-8.4	-4.1	-7.7	-2.0	-7.6	0.8	-2.8	8.2	3.4	8.4	-0.5	3.5	0.3	2.0	-0.3	—	—	-4.6	-7.9	-13.4	**-18.6**
24	-5.0	-10.5	0.9	-4.6	-3.5	-7.7	3.4	-5.8	1.4	-3.2	4.0	-0.4	14.0	7.0	11.0	0.7	5.0	-1.1	—	—	-5.7	-9.0	-10.4	-13.1
25	-2.3	-11.1	-2.2	-5.5	-3.2	-7.0	3.2	-2.4	2.4	-3.2	-0.5	-5.2	11.6	2.1	12.5	8.0	3.0	-0.2	—	—	-8.5	-11.1	-9.7	-14.6
26	-2.0	-4.0	-0.3	-5.4	-1.5	-6.6	0.3	-5.0	3.8	-3.2	-1.2	-5.8	6.8	1.5	12.3	7.6	4.3	1.6	—	—	-8.0	-12.5	-6.1	-9.6
27	**1.6**	-3.1	-1.6	-5.6	-3.3	-6.9	-2.4	-5.9	5.4	0.0	3.2	-4.8	3.9	**-5.6**	7.7	5.4	1.9	-3.0	—	—	-8.4	-11.5	-1.6	-7.0
28	0.8	-4.5	-5.0	-6.7	-1.3	-5.6	-0.5	-5.5	2.0	0.5	3.1	-1.3	-3.0	-4.9	9.4	5.2	-2.8	-4.6	—	—	-8.7	**-12.6**	-3.0	-7.0
29	0.2	-9.6			**0.6**	-3.2	4.2	-3.1	2.4	0.0	3.2	-0.8	-0.8	-3.9	10.5	5.0	-3.0	-5.6	—	—	-2.6	-8.3	-4.2	-11.5
30	-5.0	-10.9			**0.6**	-2.4	**8.4**	3.2	4.4	0.3	4.0	0.2	0.0	-0.9	11.0	6.8	-3.4	**-6.1**	—	—	-1.4	-5.1	-6.6	-11.9
31	-5.2	-9.1			0.0	-2.5			5.8	-4.0			0.6	-0.8	12.4	8.2			4.7	2.5			-3.6	-6.8
Mittl. Max.	-6.53		-2.86		-4.30		-0.01		1.12		2.56		6.38		7.90		7.36		—		-0.33		-6.45	
Mittl. Min.	-12.07		-6.95		-8.62		-5.00		-4.17		-2.11		1.99		3.09		2.80		—		-4.57		-10.61	
Differenz	5.54		4.09		4.32		4.99		5.29		4.67		4.39		4.81		4.56		—		4.24		4.16	
Abs. Max.	1.6		2.0		0.6		8.4		6.6		9.7		16.2		13.0		14.3		—		7.3		3.8	
Abs. Min.	-22.4		-10.1		-17.4		-11.2		-11.0		-6.0		-5.6		-3.2		-6.1		—		12.6		-18.6	
Differenz	24.0		12.1		18.0		19.6		17.6		15.9		21.8		16.2		20.4		—		19.9		22.4	

1926. **Uebersicht über den täglichen Gang der Temperatur.** Säntis.

Abweichungen vom Monatsmittel.

	Mittel	1^{30}	2^{30}	3^{30}	4^{30}	5^{30}	6^{30}	7^{30}	8^{30}	9^{30}	10^{30}	11^{30}	12^{30}	13^{30}	14^{30}	15^{30}	16^{30}	17^{30}	18^{30}	19^{30}	20^{30}	21^{30}	22^{30}	23^{30}	0^{30}
Jan.	-9.41	-0.04	-0.03	-0.08	-0.22	**-0.43**	-0.39	-0.42	-0.25	0.02	0.13	0.25	0.30	**0.50**	0.30	0.15	0.01	0.07	-0.05	-0.04	-0.03	-0.05	0.25	0.08	-0.03
Febr.	-4.85	**-0.61**	-0.59	**-0.61**	-0.47	-0.38	-0.22	-0.11	0.02	0.29	0.60	0.74	0.98	**1.27**	1.00	0.70	0.33	-0.04	-0.17	-0.23	-0.39	-0.37	-0.51	-0.52	**-0.61**
März	-6.63	**-0.83**	-0.75	-0.66	-0.77	-0.74	-0.62	-0.40	-0.03	0.52	0.86	0.94	1.23	**1.26**	1.09	0.80	0.57	0.19	-0.09	-0.37	-0.42	-0.39	-0.40	-0.50	-0.53
April	-2.44	**-1.40**	-1.39	-1.35	-1.32	-1.21	-0.65	-0.29	0.03	0.47	1.01	1.20	1.53	**1.92**	1.79	1.55	1.32	0.92	0.28	-0.22	-0.50	-0.69	-0.89	-0.93	-1.13
Mai	-1.73	-1.24	-1.29	-1.27	-1.32	-1.08	-0.63	-0.09	0.21	0.76	1.43	1.57	1.75	**1.92**	1.87	1.56	1.08	0.55	0.19	-0.22	-0.74	-1.01	-1.24	-1.38	**-1.44**
Juni	0.19	-1.09	-1.11	**-1.23**	-1.19	-0.87	-0.53	-0.18	0.07	0.50	0.87	0.91	1.21	**1.29**	1.22	1.05	0.96	0.61	0.34	0.04	-0.19	-0.46	-0.63	-0.71	-0.81
Juli	4.25	-0.86	**-0.92**	-0.91	-0.90	-0.70	-0.49	-0.24	-0.03	0.34	0.64	0.73	0.96	**1.19**	1.11	0.96	0.77	0.54	0.33	0.07	-0.18	-0.34	-0.51	-0.74	-0.79
Aug.	5.49	-1.46	-1.52	**-1.63**	-1.60	-1.48	-1.07	-0.45	0.00	0.54	1.02	1.33	1.73	**2.03**	1.80	1.54	1.25	0.91	0.54	0.14	-0.25	-0.55	-0.79	-1.02	-1.10
Sept.	4.96	-0.97	-1.01	-1.05	-0.99	-0.87	-0.59	-0.22	0.16	0.68	1.12	1.40	1.78	**2.04**	1.67	1.24	0.75	0.43	-0.01	-0.41	-0.67	-0.82	-1.08	-1.30	**-1.41**
Okt.	*)—	—	—	—	—	—	—	—	—	—	—	—	—	—	—	—	—	—	—	—	—	—	—	—	—
Nov.	-2.42	-0.49	-0.60	-0.71	-0.71	**-0.74**	-0.68	-0.52	-0.19	0.35	0.87	1.10	1.38	**1.44**	1.04	0.71	0.33	0.07	-0.10	-0.23	-0.29	-0.38	-0.50	-0.59	-0.64
Dez.	-8.52	-0.32	-0.35	-0.39	-0.33	-0.35	-0.34	-0.24	-0.05	0.32	0.54	0.58	**0.66**	0.62	0.38	0.24	0.17	-0.02	0.04	-0.06	-0.08	-0.13	-0.23	-0.31	**-0.39**

*) fehlt.

Januar 1926. **Stündliche Barometerstände** (500 mm +). Säntis.

Tag	1³⁰	2³⁰	3³⁰	4³⁰	5³⁰	6³⁰	7³⁰	8³⁰	9³⁰	10³⁰	11³⁰	12³⁰	13³⁰	14³⁰	15³⁰	16³⁰	17³⁰	18³⁰	19³⁰	20³⁰	21³⁰	22³⁰	23³⁰	0³⁰	Tagesmittel
1	61.8	61.7	61.5	61.3	61.4	61.5	61.9	62.6	63.1	63.8	64.1	64.6	64.7	65.1	65.3	65.5	65.6	65.7	65.6	65.3	65.1	64.8	64.7	64.0	63.78
2	63.8	63.1	62.6	62.5	62.0	61.8	61.2	60.5	60.2	59.6	59.2	58.6	57.4	57.0	56.9	56.6	56.1	56.0	55.4	55.4	55.6	55.3	55.4	56.0	58.68
3	56.1	56.1	56.2	56.4	56.8	57.1	57.1	57.3	57.6	57.6	57.6	57.2	56.0	56.0	55.8	55.3	55.1	54.9	54.6	53.9	53.1	52.6	52.0	52.0	55.60
4	52.2	52.8	53.1	53.3	53.6	54.2	54.8	55.5	56.0	56.2	56.4	56.7	56.9	57.3	57.7	58.0	58.2	58.4	58.4	58.4	58.3	58.3	58.3	58.2	56.30
5	58.2	58.1	58.1	58.1	58.2	58.5	59.1	59.4	59.6	59.8	60.1	60.0	59.8	59.8	60.0	60.1	60.3	60.6	60.5	60.7	60.9	61.0	61.0	60.9	59.70
6	60.5	61.0	61.2	61.2	61.2	61.3	61.7	62.0	62.1	62.3	62.3	62.3	62.1	62.4	62.9	63.1	63.0	62.9	63.0	63.2	63.4	63.5	63.5	63.5	62.32
7	63.4	63.3	63.2	63.1	63.0	62.9	62.8	63.1	63.1	63.5	63.5	63.6	63.4	63.2	62.9	62.4	62.3	62.0	61.7	61.5	61.0	60.5	60.6	60.7	62.58
8	61.0	61.3	61.6	61.7	61.6	61.5	61.5	61.7	62.0	62.1	62.0	61.9	61.8	61.9	62.0	62.2	62.3	62.5	62.6	62.8	62.9	62.9	62.8	62.5	62.05
9	62.3	62.4	62.4	62.4	62.4	62.5	62.5	62.5	62.6	62.7	62.7	62.4	62.3	62.5	62.7	62.8	63.0	63.1	63.3	63.4	63.5	63.6	63.6	63.6	62.80
10	63.6	63.6	63.7	63.8	63.9	64.1	64.4	64.5	64.7	65.0	65.2	65.0	64.8	64.9	64.9	65.0	65.2	65.3	65.3	65.[illegible]	65.4	65.[illegible]	65.3	65.2	64.[illegible]3
11	65.2	65.1	65.0	64.9	64.8	64.7	64.5	64.5	64.7	64.7	64.6	64.3	63.7	63.5	63.3	63.1	62.9	62.5	62.3	62.0	61.7	61.3	60.8	60.2	63.51
12	59.6	59.1	58.7	58.0	57.4	56.7	56.2	55.4	55.3	55.3	54.5	54.0	53.6	52.6	52.3	52.1	51.9	51.7	51.4	51.1	51.1	51.0	50.9	50.8	54.20
13	50.8	50.7	50.5	50.3	50.0	49.7	49.5	49.2	49.1	49.1	48.8	48.3	47.9	47.6	47.7	48.1	48.2	48.2	48.3	48.7	49.0	49.1	49.2	49.2	49.05
14	49.2	49.1	49.1	49.1	49.1	49.1	49.2	49.6	49.6	49.7	49.8	49.8	49.7	49.9	50.3	50.6	50.8	51.1	51.1	51.1	51.0	50.8	50.7	50.6	50.00
15	50.4	50.1	49.6	49.1	49.0	49.0	48.7	48.6	48.7	48.8	49.0	48.8	48.5	48.4	48.4	48.5	48.7	48.6	48.8	49.5	49.8	49.8	49.7	49.5	49.08
16	49.2	48.9	48.8	48.7	48.7	48.8	48.8	49.0	49.0	49.0	48.9	48.7	48.6	48.1	48.1	48.1	48.1	48.1	48.4	48.4	48.5	48.5	48.5	48.6	48.60
17	48.8	49.0	49.1	49.1	49.2	49.2	49.3	49.4	49.4	49.4	49.2	48.8	48.6	48.1	48.2	48.2	48.1	48.0	48.0	47.9	47.3	47.4	47.5	48.0	48.55
18	48.4	49.0	49.0	49.5	49.6	50.0	50.5	51.0	51.7	52.5	52.6	52.8	53.0	53.3	53.8	54.1	54.5	54.7	54.7	54.5	54.5	54.5	54.4	54.2	52.37
19	53.8	53.6	53.5	53.4	53.0	52.7	52.6	52.6	52.8	52.9	52.6	52.1	51.4	50.9	51.4	51.5	51.6	51.0	52.7	53.3	53.6	53.7	53.6	53.4	52.65
20	53.5	53.5	53.7	53.8	53.9	54.1	54.6	54.6	54.7	54.9	54.6	54.4	54.3	54.0	54.3	54.5	54.6	54.6	54.5	54.4	54.2	54.0	53.9	53.9	54.23
21	53.7	53.7	53.6	53.3	53.0	52.7	52.6	52.6	52.6	52.5	52.3	51.8	51.3	50.9	50.9	50.8	50.9	50.9	50.9	50.9	50.9	51.0	51.2	51.4	51.93
22	52.0	52.7	53.4	53.9	54.5	55.3	56.2	56.6	57.2	58.0	58.4	58.7	58.9	59.2	59.7	60.2	60.5	61.0	61.3	61.4	61.5	61.6	61.7	61.5	58.14
23	61.4	61.3	61.2	61.0	60.9	60.8	61.0	61.2	61.4	61.5	61.2	61.0	60.7	60.5	60.4	60.3	60.2	60.0	59.9	59.8	59.8	59.8	59.8	59.7	60.62
24	59.6	59.6	59.0	58.8	58.7	58.7	58.9	59.2	59.6	60.1	60.1	60.2	60.3	60.5	61.2	61.7	62.0	62.5	63.2	63.6	63.9	64.1	64.2	64.3	61.00
25	64.4	64.8	65.0	65.4	65.4	65.5	66.3	66.6	67.2	67.7	67.9	68.0	68.0	68.0	68.1	68.2	68.3	68.4	68.5	68.7	68.8	68.8	68.8	68.7	67.31
26	68.7	68.7	68.5	68.4	68.3	68.3	68.3	68.4	68.2	68.3	68.6	68.2	67.9	68.0	68.0	68.1	68.2	68.1	68.0	68.0	68.0	67.9	67.8	67.4	68.18
27	67.2	67.2	67.0	66.8	66.3	66.2	66.1	66.0	66.0	66.3	66.3	66.3	65.9	65.8	65.8	65.7	65.6	65.5	65.5	65.6	65.7	65.6	65.3	65.4	66.05
28	65.8	65.7	66.0	66.0	65.9	65.8	65.7	65.5	65.5	65.5	65.3	65.1	64.5	64.2	64.1	64.0	63.6	63.5	63.2	63.0	62.9	62.7	62.4	62.0	64.50
29	61.5	61.0	60.3	59.6	59.0	58.4	58.2	58.2	58.2	58.2	58.0	57.7	56.9	56.5	57.0	57.2	57.5	57.7	57.8	57.9	58.0	58.0	58.0	58.0	58.28
30	58.0	58.2	58.2	58.2	58.3	58.3	58.3	58.2	58.2	58.1	58.0	57.8	57.6	57.5	57.4	57.0	57.0	57.1	56.6	56.5	56.5	56.6	56.6	56.4	57.52
31	56.0	55.9	55.7	55.6	55.5	55.4	55.3	55.1	55.1	55.1	55.0	55.0	55.0	54.9	54.9	54.9	55.1	55.2	55.4	55.7	55.7	55.9	56.0	56.1	55.40
M.	58.07	58.07	58.02	57.96	57.89	57.90	57.99	58.08	58.23	58.39	58.35	58.20	57.90	57.82	57.95	58.00	58.05	58.06	58.09	58.18	58.12	58.06	58.01	57.98	58.05

Februar 1926. (500 mm +). Säntis.

Tag	1³⁰	2³⁰	3³⁰	4³⁰	5³⁰	6³⁰	7³⁰	8³⁰	9³⁰	10³⁰	11³⁰	12³⁰	13³⁰	14³⁰	15³⁰	16³⁰	17³⁰	18³⁰	19³⁰	20³⁰	21³⁰	22³⁰	23³⁰	0³⁰	Tagesmittel
1	56.1	56.1	56.1	56.0	56.0	56.1	56.2	56.5	56.7	56.8	56.9	56.7	56.2	56.3	56.5	56.7	56.8	56.8	56.9	56.9	57.1	57.2	56.9	56.7	56.55
2	56.7	56.7	56.6	56.4	56.4	56.5	56.4	56.2	56.0	56.0	56.0	55.7	55.0	54.8	54.9	55.0	54.9	54.7	54.6	54.6	54.7	54.7	54.7	54.5	55.53
3	54.3	53.8	53.7	53.6	53.2	52.4	51.7	51.3	50.8	50.6	50.2	49.3	48.9	48.0	48.3	49.0	49.0	49.0	49.0	49.0	49.0	49.1	49.3	49.5	50.50
4	49.7	49.5	49.3	49.9	50.5	51.0	51.4	51.6	52.1	52.8	53.1	53.2	53.4	53.6	54.2	54.7	55.3	55.5	55.7	55.7	56.1	56.3	56.5	56.7	53.24
5	56.9	57.3	57.5	57.6	58.2	58.5	59.0	59.4	60.1	60.8	61.0	61.0	60.9	61.0	61.3	61.6	61.7	61.8	61.9	62.0	61.9	61.8	61.7	61.6	60.27
6	61.5	61.4	61.1	60.9	60.8	60.6	60.3	60.3	60.2	60.1	59.8	59.5	59.0	58.5	58.0	57.5	57.1	56.6	56.1	55.5	55.0	54.9	54.8	54.8	58.51
7	54.7	54.7	54.9	55.0	55.0	55.0	55.1	55.1	55.3	55.5	55.6	55.6	55.6	55.6	55.6	55.8	56.3	56.5	56.7	56.8	56.8	57.0	57.0	57.0	55.76
8	57.1	57.2	57.2	57.2	57.2	57.2	57.2	57.2	57.2	57.2	57.2	57.1	56.8	56.8	56.4	55.8	55.5	55.4	55.3	55.1	54.9	54.7	54.6	54.3	56.33
9	54.1	53.8	53.4	53.2	53.1	53.0	53.0	52.8	52.7	52.6	52.6	52.7	52.7	52.7	52.6	52.6	52.6	52.7	52.8	52.8	52.9	52.9	52.9	52.9	52.92
10	52.9	52.9	53.0	53.1	53.4	53.6	53.9	54.3	54.5	54.8	54.9	55.0	55.0	55.0	55.0	55.0	55.1	55.2	55.2	55.3	55.4	55.4	55.5	55.5	54.54
11	55.6	55.5	55.4	55.3	55.3	55.4	55.5	55.7	55.9	56.0	55.7	55.6	55.5	55.5	55.5	55.7	55.8	55.9	56.0	55.9	55.7	55.6	55.5	55.4	55.62
12	55.3	55.3	55.2	54.7	54.4	54.6	54.7	54.6	55.0	55.2	55.2	55.3	55.3	55.3	55.4	55.8	56.1	56.5	56.9	57.2	57.5	57.8	57.9	58.0	55.80
13	58.0	58.0	58.0	58.0	58.0	58.1	58.2	58.3	58.4	58.5	58.5	58.5	58.5	58.6	58.6	58.7	59.0	59.1	59.3	59.6	59.8	59.9	59.9	60.0	58.78
14	60.3	60.6	60.9	61.1	61.2	61.4	61.9	62.2	62.5	62.8	63.0	62.9	62.8	62.9	63.0	63.3	63.5	64.2	64.6	64.4	64.5	64.3	64.3	64.3	62.79
15	64.2	64.0	64.0	64.1	64.2	64.3	64.3	64.4	64.5	64.7	64.8	64.7	64.4	64.2	64.1	64.1	64.0	64.0	64.0	63.9	63.7	63.6	63.5	63.4	64.13
16	63.2	62.8	62.6	62.2	62.0	61.6	61.5	61.5	61.5	61.5	61.4	61.5	61.9	62.0	61.9	61.8	61.8	61.9	62.0	61.9	61.7	61.6	61.3	61.2	61.85
17	61.0	60.9	60.8	60.4	60.3	60.0	59.7	59.2	59.0	59.2	59.2	59.0	58.6	58.3	58.4	58.3	58.3	58.3	57.9	57.8	58.1	58.0	57.7	57.5	59.00
18	57.0	56.3	55.8	55.1	54.5	54.6	54.4	54.4	54.5	54.6	54.5	54.8	54.4	54.6	55.1	55.4	55.8	56.6	57.1	57.6	58.7	58.7	58.6	58.8	55.91
19	58.5	58.5	58.4	58.5	59.0	59.0	58.9	58.7	58.0	57.8	58.0	58.8	58.5	58.5	58.9	59.9	60.7	61.3	62.1	62.4	63.3	63.0	63.7	63.8	59.90
20	64.0	64.0	64.2	64.7	65.0	64.7	65.0	64.8	64.9	64.9	65.0	65.1	65.1	65.1	65.2	65.1	65.0	65.2	65.3	65.2	65.1	65.0	65.0	65.0	64.90
21	65.0	65.0	65.0	65.1	65.3	65.4	65.5	65.9	66.2	66.3	66.4	66.4	66.3	66.0	66.1	66.3	66.3	66.5	66.7	66.8	66.8	66.8	66.9	66.7	66.07
22	66.6	66.3	66.1	66.0	66.0	66.0	65.8	65.7	65.4	65.3	64.6	64.3	63.8	63.7	63.7	63.6	63.8	64.5	65.0	65.0	65.1	65.1	65.0	65.0	65.06
23	64.9	64.8	64.7	64.6	64.6	64.7	65.2	65.4	65.7	66.0	66.1	66.1	66.1	66.2	66.5	66.5	66.7	66.8	67.0	67.1	67.1	67.1	67.1	67.0	66.00
24	67.0	67.0	67.0	67.0	67.0	67.1	67.0	67.1	67.2	67.3	67.3	67.3	67.0	67.0	66.9	66.7	66.7	66.9	67.0	66.7	66.6	66.5	66.5	66.5	66.98
25	66.6	66.6	66.6	66.6	66.6	66.6	66.6	66.8	67.0	67.2	67.2	67.2	67.2	67.1	67.1	67.1	67.1	67.2	67.2	67.2	67.2	67.2	67.2	67.2	66.98
26	67.2	67.2	67.2	67.1	67.0	67.1	67.3	67.5	67.6	67.8	67.9	67.9	67.9	68.0	68.0	68.0	68.2	68.5	68.6	68.6	68.8	68.9	68.9	68.9	67.92
27	68.9	68.8	68.7	68.7	68.7	68.8	69.0	69.1	69.2	69.5	69.6	69.5	69.3	69.3	69.4	69.4	69.1	69.0	69.0	69.0	68.8	68.8	68.7	68.4	69.03
28	68.1	67.7	67.2	66.7	66.3	66.2	66.0	65.4	65.2	64.8	64.6	64.6	64.6	64.4	64.3	64.3	64.2	64.3	64.4	64.7	65.1	65.2	65.2	65.3	65.37
M.	60.19	60.10	60.02	59.96	59.97	59.98	60.03	60.05	60.12	60.24	60.22	60.17	60.08	59.96	60.03	60.13	60.23	60.39	60.51	60.52	60.62	60.61	60.60	60.57	60.22

März 1926 — Stündliche Barometerstände (500 mm +). — Säntis.

Tag	1³⁰	2³⁰	3³⁰	4³⁰	5³⁰	6³⁰	7³⁰	8³⁰	9³⁰	10³⁰	11³⁰	12³⁰	13³⁰	14³⁰	15³⁰	16³⁰	17³⁰	18³⁰	19³⁰	20³⁰	21³⁰	22³⁰	23³⁰	0³⁰	Tagesmittel
1	65.3	65.3	65.3	65.6	65.6	65.7	66.0	66.2	66.6	66.8	66.8	66.8	66.8	66.9	66.8	66.7	66.8	66.8	67.0	67.5	67.6	67.6	67.6	67.4	66.56
2	67.3	67.1	67.0	66.8	66.7	66.7	66.7	66.8	66.9	67.0	67.0	66.7	66.4	66.4	66.4	66.5	66.5	66.5	66.9	67.0	67.0	67.0	67.0	67.0	66.80
3	67.0	66.9	66.8	66.5	66.4	66.4	66.3	66.5	66.5	66.6	66.4	66.2	65.8	65.5	65.3	65.1	65.0	65.0	64.9	64.8	64.5	64.2	63.7	63.2	65.65
4	62.8	62.4	62.0	61.8	61.4	61.0	60.6	60.5	60.2	59.9	59.4	58.8	58.7	58.0	57.3	56.2	55.9	55.1	54.7	54.0	53.3	52.5	51.2	50.2	57.88
5	50.2	49.4	49.1	49.2	48.8	49.2	49.5	50.0	50.5	51.0	52.0	52.0	52.5	53.3	54.0	54.8	55.4	55.9	56.4	56.7	57.5	58.0	58.1	58.2	52.99
6	58.6	58.5	58.4	58.4	58.3	58.2	58.2	58.0	57.3	57.1	57.2	57.0	56.8	56.4	56.3	56.3	56.5	56.7	57.3	57.4	57.6	57.5	57.3	57.5	57.47
7	57.1	57.0	56.6	56.8	56.8	57.4	58.2	58.5	58.5	58.7	58.7	58.7	59.1	59.5	59.6	61.1	61.6	61.9	62.9	62.6	62.8	63.3	63.6	63.7	59.78
8	63.7	63.5	63.7	63.9	64.2	64.7	65.5	66.1	66.4	66.8	66.8	66.9	67.1	67.1	67.2	67.4	67.5	67.9	68.1	68.2	68.3	68.2	68.2	68.1	66.48
9	68.0	67.9	67.8	67.8	67.8	67.9	68.0	68.0	67.9	67.6	67.5	67.2	66.6	66.4	66.2	65.9	65.5	65.1	64.5	64.3	63.5	63.2	63.5	62.8	66.29
10	62.3	61.7	60.6	60.4	60.3	60.4	60.2	60.0	59.7	59.5	59.4	59.1	59.0	58.7	58.8	58.9	59.1	60.1	60.3	60.5	60.3	60.4	59.9	60.9	60.02
11	61.3	61.8	62.3	62.5	63.1	63.5	64.3	64.7	65.2	65.5	65.9	66.0	65.8	66.1	66.2	66.5	66.5	66.5	66.9	67.1	67.3	67.1	67.1	66.8	65.25
12	66.5	66.4	65.8	65.9	66.3	66.5	67.0	67.4	67.6	67.7	67.4	67.3	67.2	67.2	67.3	67.4	67.4	67.6	67.7	67.9	68.1	68.0	68.0	67.9	67.23
13	67.6	67.2	67.0	66.8	66.9	67.0	67.2	67.5	67.6	67.7	67.7	67.6	67.4	67.2	67.0	66.9	67.0	67.0	66.9	66.8	66.6	66.3	66.0	65.9	67.08
14	65.7	65.3	65.4	65.4	65.4	65.4	65.0	65.3	65.4	65.4	65.5	65.5	65.4	65.2	65.1	65.0	65.0	65.1	65.1	65.0	64.8	64.7	64.4	63.9	65.14
15	63.7	63.4	62.8	62.3	61.9	61.6	61.6	61.6	61.7	61.5	61.4	61.3	60.8	61.0	61.1	61.2	61.2	61.2	61.1	61.0	60.9	60.7	60.6	60.5	61.50
16	60.4	60.2	60.0	59.9	59.8	59.8	59.8	59.5	59.4	59.3	59.3	59.2	59.0	59.0	59.1	59.2	59.3	59.3	59.3	59.4	59.4	59.3	59.2	59.1	59.47
17	58.9	58.8	58.6	58.5	58.5	58.5	58.7	59.0	59.1	59.1	59.0	58.9	58.8	58.5	58.2	57.8	57.6	57.5	57.5	57.5	57.4	57.4	57.3	57.0	58.25
18	56.8	56.6	56.2	56.1	55.5	55.5	55.5	55.4	55.3	55.1	55.1	55.1	55.1	55.0	55.0	55.1	55.1	55.3	55.4	55.4	55.4	55.4	55.4	55.4	55.47
19	55.3	55.3	55.3	55.2	55.3	55.4	55.5	55.6	55.7	56.0	56.3	56.4	56.4	56.6	56.6	56.6	56.5	56.7	56.9	56.9	57.0	57.0	57.0	57.0	56.19
20	57.0	56.8	56.7	56.6	56.5	56.4	56.3	56.3	56.4	56.4	56.4	56.5	56.5	56.5	56.3	56.1	56.0	55.9	55.8	55.7	55.5	55.3	55.1	54.9	56.16
21	54.5	54.2	53.8	53.7	53.4	53.1	52.8	52.7	52.5	52.4	52.4	52.4	52.4	52.3	52.0	51.7	51.8	51.8	51.9	51.9	51.9	52.0	52.0	52.0	52.57
22	52.1	52.1	52.2	52.2	52.3	52.4	52.7	53.0	53.2	53.4	53.7	54.0	54.1	54.2	54.3	54.3	54.6	54.7	54.8	54.9	54.9	55.0	55.0	55.0	53.71
23	55.0	55.0	54.9	54.9	54.8	54.7	54.6	54.6	54.7	55.1	55.2	55.3	55.4	55.4	55.4	55.5	55.5	55.5	55.7	55.7	55.8	55.8	55.8	55.8	55.25
24	55.7	55.6	55.5	55.4	55.3	55.3	55.5	55.7	55.8	55.9	55.8	55.7	55.7	55.8	55.8	55.7	55.6	55.7	55.8	55.9	56.0	56.0	56.0	56.0	55.72
25	56.0	56.0	56.1	56.1	56.1	56.2	56.3	56.5	56.6	56.8	56.9	56.9	56.9	56.9	56.9	57.0	57.1	57.2	57.2	57.2	57.2	57.2	57.1	57.0	56.78
26	56.9	56.8	56.7	56.5	56.4	56.3	56.3	56.3	56.4	56.5	56.6	56.6	56.7	56.5	56.3	56.1	56.2	56.3	56.3	56.3	56.3	56.3	56.3	56.2	56.42
27	56.1	55.9	55.5	55.2	55.1	55.1	55.1	54.8	54.6	54.5	54.2	53.7	53.3	53.3	53.3	53.3	53.3	53.3	53.5	53.6	53.6	53.5	53.4	53.2	54.18
28	53.0	53.0	52.5	52.1	51.6	51.6	51.7	51.8	52.2	52.5	52.5	52.5	52.5	52.4	52.4	52.4	52.4	52.5	52.6	52.8	53.0	53.0	53.1	53.4	52.48
29	53.5	53.5	53.6	53.9	54.0	54.2	54.4	54.6	54.7	54.9	54.9	55.0	55.0	55.1	55.2	55.3	55.2	54.9	54.9	55.1	55.1	55.2	55.3	55.4	54.70
30	55.5	55.6	55.7	55.8	55.8	55.8	55.9	56.0	56.2	56.5	56.7	56.9	57.0	57.2	57.3	57.5	57.7	57.8	58.2	58.5	58.7	59.0	59.1	59.2	57.07
31	59.3	59.4	59.5	59.6	59.8	60.0	60.1	60.3	60.7	60.9	61.3	61.4	61.5	61.7	61.8	61.8	62.0	62.2	62.4	62.8	63.2	63.4	63.4	63.4	61.33
M.	59.45	59.31	59.14	59.09	59.04	59.09	59.21	59.33	59.40	59.49	59.53	59.47	59.41	59.40	59.37	59.40	59.44	59.52	59.64	59.69	59.69	59.66	59.59	59.48	59.41

April 1926. — (500 mm +). — Säntis.

Tag	1³⁰	2³⁰	3³⁰	4³⁰	5³⁰	6³⁰	7³⁰	8³⁰	9³⁰	10³⁰	11³⁰	12³⁰	13³⁰	14³⁰	15³⁰	16³⁰	17³⁰	18³⁰	19³⁰	20³⁰	21³⁰	22³⁰	23³⁰	0³⁰	Tagesmittel
1	63.4	63.4	63.4	63.4	63.5	63.6	64.1	64.6	64.9	65.0	65.3	65.7	65.9	66.2	66.4	66.5	66.6	66.7	66.9	67.0	67.3	67.4	67.5	67.6	65.51
2	67.5	67.5	67.5	67.5	67.6	67.8	68.1	68.7	69.0	69.0	69.1	69.2	69.2	69.2	69.2	69.2	69.3	69.4	69.5	69.5	69.5	69.5	69.4	69.4	68.78
3	69.3	69.2	69.0	69.0	69.1	69.3	69.5	69.5	69.3	69.2	69.2	69.1	69.0	68.8	68.7	68.6	68.6	68.5	68.6	68.6	68.6	68.6	68.6	68.6	68.94
4	68.5	68.3	68.2	68.1	68.1	68.2	68.4	68.7	69.0	69.0	69.1	69.1	69.2	69.2	69.2	69.2	69.2	69.3	69.4	69.5	69.6	69.5	69.5	69.4	68.95
5	69.3	69.1	68.9	68.8	68.7	68.6	68.6	68.6	68.6	68.6	68.6	68.5	68.3	68.2	68.1	68.0	68.0	68.2	68.2	68.3	68.3	68.3	68.2	68.0	68.46
6	67.7	67.5	67.3	67.1	67.0	67.0	67.0	67.1	67.1	67.2	67.2	67.1	67.0	66.9	66.8	66.8	66.6	66.6	66.7	66.7	66.8	66.9	66.9	66.7	66.99
7	66.5	66.2	65.9	65.4	65.2	65.2	65.2	65.2	65.3	65.3	65.3	65.2	65.0	65.0	64.9	64.7	64.6	63.9	64.1	64.5	64.1	64.0	63.9	63.6	64.93
8	62.7	62.6	62.4	62.3	62.3	62.3	62.0	61.8	61.7	61.4	61.2	60.8	60.5	60.1	59.7	59.6	59.4	59.0	58.8	58.7	58.5	58.0	57.5	57.4	60.45
9	57.3	56.7	56.3	55.7	55.7	55.9	56.1	56.2	56.2	56.0	56.1	56.0	55.8	56.0	56.3	56.6	56.7	57.2	57.4	57.5	57.6	57.6	57.7	57.9	56.60
10	57.9	57.9	57.9	57.9	58.0	58.1	58.4	58.5	58.5	58.6	58.4	58.1	58.0	58.0	58.0	57.9	57.8	57.7	57.9	58.3	58.5	58.5	58.4	58.2	58.14
11	58.0	57.8	57.7	57.7	57.7	57.7	57.8	57.9	58.1	58.4	58.6	58.7	58.7	58.8	58.8	58.8	58.8	58.8	58.9	58.9	59.0	59.0	58.9	58.7	58.42
12	58.6	58.5	58.4	58.4	58.4	58.4	58.6	58.8	59.1	59.5	59.6	59.7	59.9	59.9	60.0	60.0	60.0	60.1	60.2	60.3	60.6	60.6	60.7	60.7	59.54
13	60.7	60.7	60.8	60.9	61.0	61.1	61.4	61.7	62.1	62.5	62.6	62.8	63.1	63.3	63.4	63.7	64.0	64.1	64.4	64.7	64.8	65.0	65.2	65.3	62.89
14	65.3	65.3	65.3	65.3	65.3	65.3	65.7	66.1	66.4	66.6	66.8	67.0	67.0	67.0	67.0	67.1	67.1	67.1	67.2	67.4	67.5	67.5	67.5	67.3	66.55
15	67.0	66.8	66.6	66.3	66.1	66.0	66.1	66.1	66.1	65.9	65.7	65.5	65.2	64.8	64.5	64.2	64.0	63.7	63.7	63.7	63.6	63.4	63.2	63.0	65.06
16	62.7	62.5	62.1	61.7	61.6	61.5	61.5	61.4	61.3	61.1	60.8	60.8	59.7	59.8	59.0	58.7	58.4	58.0	57.6	57.3	57.0	56.8	56.5	56.0	59.70
17	55.2	54.9	54.8	54.4	54.3	54.3	54.4	54.7	54.8	54.8	55.0	55.0	55.0	55.0	55.0	55.0	55.2	55.3	55.5	55.5	55.3	55.1	54.9	54.7	54.92
18	54.3	53.8	53.4	53.0	52.7	52.6	52.5	52.4	52.4	52.5	52.6	52.7	52.9	53.1	52.9	53.1	53.1	53.1	53.2	53.6	53.6	53.3	53.0	53.0	53.08
19	52.7	52.3	52.3	52.4	52.5	52.5	52.5	52.5	52.5	52.5	52.6	52.6	52.6	52.5	52.4	52.3	52.0	51.4	51.6	51.7	52.3	52.3	52.3	52.5	52.33
20	52.5	52.5	52.5	52.4	52.3	52.3	52.5	52.5	52.5	52.8	53.0	53.0	53.0	52.9	52.8	52.7	52.6	52.4	52.3	52.0	51.5	51.1	51.0	50.8	52.81
21	50.3	49.9	49.5	49.4	48.9	48.8	48.8	48.8	48.9	49.0	49.1	48.7	49.2	49.4	49.6	50.3	50.4	50.4	50.7	50.8	51.1	51.3	51.3	51.3	49.83
22	51.2	51.2	51.2	51.1	51.0	51.1	51.4	51.7	52.0	52.2	52.5	52.7	52.9	53.0	52.9	53.1	53.6	53.6	53.8	54.1	54.2	54.3	54.3	54.4	52.65
23	54.4	54.4	54.3	54.3	54.3	54.7	55.2	55.6	56.1	56.3	56.7	57.2	57.6	57.8	58.0	58.1	58.2	58.2	58.7	59.0	59.0	59.0	59.0	58.8	56.87
24	58.5	57.8	58.0	58.0	58.0	57.8	57.9	57.7	57.9	58.1	58.0	58.0	58.0	57.8	57.5	57.1	57.1	56.8	56.5	56.2	55.6	54.9	54.1	53.7	57.12
25	52.6	51.5	51.3	50.5	49.6	50.0	50.1	50.0	49.9	49.9	50.1	50.8	51.2	51.9	52.1	52.4	53.0	53.2	53.4	54.0	54.2	54.4	54.7	54.7	51.90
26	54.7	54.7	54.8	54.8	55.0	55.4	55.8	56.4	56.7	56.9	57.3	57.4	57.5	57.6	58.0	58.1	58.3	58.6	58.8	59.1	59.3	59.3	59.3	59.3	57.21
27	59.2	59.3	59.4	59.5	59.5	59.6	59.7	59.8	59.8	59.9	59.8	59.8	59.8	59.8	59.9	59.9	59.9	59.9	60.0	60.1	60.3	60.3	60.3	60.2	59.82
28	60.1	60.0	60.0	60.0	60.0	59.9	59.9	59.9	59.9	59.8	60.0	60.2	60.4	60.5	60.6	60.6	60.7	60.8	61.0	61.1	61.0	61.0	61.0	60.8	60.89
29	61.1	61.1	61.1	61.1	61.1	61.2	61.4	61.5	61.7	62.2	62.3	62.4	62.5	62.6	62.6	62.6	62.7	62.7	62.9	63.0	63.2	63.2	63.2	63.3	62.30
30	63.3	63.3	63.4	63.4	63.4	63.5	63.6	63.7	63.9	64.1	64.0	64.0	64.0	63.9	63.7	63.5	63.3	63.1	63.0	62.9	62.6	62.5	62.3	62.0	63.85
M	60.08	59.89	59.79	59.66	59.60	59.66	59.81	59.94	60.06	60.14	60.22	60.24	60.27	60.28	60.27	60.28	60.31	60.26	60.36	60.47	60.48	60.42	60.34	60.24	60.13

Mai 1926. **Stündliche Barometerstände** (500 mm +). Säntis.

Tag	1³⁰	2³⁰	3³⁰	4³⁰	5³⁰	6³⁰	7³⁰	8³⁰	9³⁰	10³⁰	11³⁰	12³⁰	13³⁰	14³⁰	15³⁰	16³⁰	17³⁰	18³⁰	19³⁰	20³⁰	21³⁰	22³⁰	23³⁰	0³⁰	Tagesmittel
1	61.7	61.5	61.0	60.6	60.4	60.4	60.4	60.2	60.0	60.0	59.9	59.8	59.8	59.7	59.5	59.4	59.0	58.9	58.7	58.7	58.6	58.2	57.9	57.7	59.67
2	57.6	57.6	57.5	57.4	57.4	57.5	57.8	57.8	57.8	57.9	58.1	58.2	58.3	58.2	58.2	58.2	58.3	58.3	58.2	58.2	58.2	58.3	58.3	58.3	57.98
3	58.2	58.0	58.0	57.7	57.6	57.6	57.6	57.4	57.5	57.6	57.5	57.5	57.6	57.5	57.4	57.3	57.1	57.1	57.1	57.1	57.2	57.1	57.0	56.8	57.44
4	56.5	56.4	56.3	56.3	56.0	56.0	56.0	56.1	56.2	56.3	56.3	56.3	56.3	56.3	56.2	56.2	56.2	56.1	56.1	56.2	56.2	56.1	56.0	56.0	56.19
5	56.0	56.0	56.0	56.0	56.0	56.1	56.2	56.2	56.3	56.5	56.7	56.8	56.8	56.9	56.5	56.7	56.7	56.7	56.8	56.9	56.9	56.9	56.8	56.4	56.49
6	56.0	55.5	55.3	55.3	55.1	55.1	55.0	55.1	55.1	54.9	54.6	54.8	54.1	54.0	54.2	54.2	54.1	54.1	54.2	54.1	54.0	54.0	54.0	54.1	54.60
7	54.3	54.4	54.8	55.0	55.2	55.6	56.1	56.3	56.3	56.4	56.4	56.3	56.3	56.2	56.1	55.9	56.0	56.0	56.0	56.0	56.0	55.9	55.7	55.3	55.77
8	55.0	54.7	54.4	54.2	54.1	54.0	54.1	54.2	54.3	54.4	54.4	54.4	54.4	54.4	54.5	54.5	54.6	54.6	54.8	55.0	55.2	55.0	55.0	54.8	54.54
9	54.7	54.6	54.4	54.2	54.2	54.8	54.5	54.8	55.3	55.5	55.8	55.9	56.0	56.3	56.3	56.2	56.2	56.2	56.4	56.8	56.8	56.9	56.8	56.8	55.66
10	56.6	56.3	55.9	55.8	55.6	55.5	55.6	55.7	55.7	55.7	55.7	55.7	55.8	55.8	55.8	55.7	55.8	55.9	56.1	56.2	56.4	56.4	56.2	56.1	55.92
11	56.0	56.0	56.0	56.1	56.2	56.8	56.6	56.8	56.9	57.2	57.3	57.4	57.8	58.3	58.6	58.9	59.2	59.4	59.4	59.7	60.0	60.2	60.3	60.4	57.96
12	60.5	60.6	60.7	60.8	60.8	61.1	61.3	61.6	61.8	61.9	62.3	62.4	62.5	62.7	62.8	62.8	62.8	62.8	63.0	63.0	63.2	63.0	63.0	62.9	62.10
13	62.6	62.4	62.4	62.3	62.0	62.0	61.9	62.0	62.1	62.1	62.0	62.0	62.0	61.7	61.6	61.6	61.5	61.4	61.4	61.4	61.4	61.4	61.3	61.2	61.82
14	60.8	60.5	60.4	60.2	60.1	60.0	59.9	59.7	59.6	59.6	59.4	59.3	59.0	58.8	58.5	58.1	57.8	57.7	57.6	57.5	57.5	57.3	57.0	56.8	58.88
15	56.5	56.1	55.6	55.0	54.9	54.8	54.5	53.9	53.7	53.5	53.4	53.2	52.9	52.8	52.7	52.6	52.4	52.7	52.9	52.9	52.5	52.3	52.2	51.9	53.58
16	51.6	51.5	51.3	51.2	51.2	51.0	50.6	50.4	50.2	49.9	49.6	49.3	49.3	49.8	49.1	48.9	48.5	48.8	49.5	50.2	50.6	50.9	51.0	51.0	50.28
17	51.0	51.0	51.0	51.1	51.2	51.5	52.1	52.5	52.9	53.5	54.0	54.2	54.4	54.6	54.8	55.1	55.2	55.3	55.4	55.5	55.7	55.9	56.0	56.0	53.75
18	56.0	56.0	56.0	56.0	56.1	56.2	56.3	56.6	56.8	57.1	57.1	57.1	57.2	57.3	57.4	57.6	57.7	57.8	58.0	58.0	58.1	58.1	58.1	58.1	57.11
19	58.1	58.0	57.9	57.8	57.1	57.9	58.0	58.2	58.3	58.5	58.7	58.8	58.9	59.0	59.0	59.2	59.3	59.4	59.6	60.1	60.5	60.7	60.7	60.7	58.93
20	60.6	60.5	60.4	60.4	60.4	60.5	60.6	60.7	60.8	60.8	60.8	60.8	60.8	60.9	61.0	61.1	61.2	61.3	61.3	61.4	61.5	61.5	61.5	61.5	60.93
21	61.4	61.3	61.2	61.0	61.0	61.0	61.2	61.3	61.4	61.5	61.5	61.5	61.6	61.6	61.6	61.6	61.5	61.6	61.7	61.8	61.8	62.0	62.0	61.8	61.50
22	61.6	61.4	61.2	61.1	61.1	61.2	61.3	61.4	61.5	61.5	61.5	61.4	61.4	61.4	61.1	61.2	61.3	61.4	61.1	61.3	61.5	61.6	61.5	61.3	61.35
23	61.0	60.9	60.8	60.8	60.9	61.0	61.3	61.4	61.6	61.8	62.1	62.2	62.2	62.3	62.4	62.5	62.5	62.6	62.6	62.8	63.3	63.4	63.4	63.4	62.05
24	63.2	62.9	62.6	62.5	62.5	62.6	63.0	63.3	63.5	63.6	63.8	64.0	64.1	64.2	64.3	64.6	64.6	64.6	64.6	64.7	65.1	65.2	65.3	65.3	63.92
25	65.3	65.1	64.9	64.6	64.5	64.5	64.8	65.2	65.3	65.3	65.4	65.6	65.7	65.7	65.7	65.6	65.6	65.6	65.7	65.8	65.9	65.9	65.8	65.5	65.37
26	65.2	64.7	64.5	64.3	64.2	64.2	64.2	64.0	64.0	64.2	64.3	64.4	64.5	64.5	64.5	64.5	64.3	64.3	64.3	64.3	64.3	64.2	64.1	64.0	64.33
27	63.7	63.6	63.5	63.5	63.5	63.7	63.9	64.2	64.4	64.7	64.7	64.7	64.6	64.5	64.5	64.5	64.5	64.6	64.6	64.7	64.9	64.9	64.8	64.7	64.33
28	64.5	64.3	64.2	64.3	64.4	64.6	65.0	65.0	65.0	65.0	65.0	65.0	64.9	64.8	64.8	64.8	64.7	64.7	64.6	64.5	64.5	64.3	64.0	63.7	64.61
29	63.3	62.7	62.2	62.0	61.9	62.0	61.7	61.6	61.9	61.9	61.5	61.5	61.3	61.4	61.4	61.4	61.4	61.5	61.7	62.1	62.3	62.5	62.5	62.6	61.93
30	62.5	62.4	62.2	62.1	61.9	62.0	62.2	62.4	62.7	62.9	63.0	63.3	63.3	63.8	64.1	64.2	64.0	64.0	64.1	63.9	63.9	63.7	63.3	62.8	63.11
31	62.8	62.7	62.2	62.0	62.2	61.4	61.2	61.2	61.2	61.2	61.1	61.0	60.7	60.0	59.3	59.2	59.4	59.3	59.5	59.5	59.5	60.0	60.0	59.9	60.69
M.	59.19	59.02	58.86	58.76	58.70	58.76	58.87	58.94	59.04	59.13	59.16	59.17	59.18	59.21	59.16	59.17	59.14	59.18	59.26	59.36	59.47	59.48	59.40	59.28	59.12

Juni 1926. (500 mm +). Säntis.

Tag	1³⁰	2³⁰	3³⁰	4³⁰	5³⁰	6³⁰	7³⁰	8³⁰	9³⁰	10³⁰	11³⁰	12³⁰	13³⁰	14³⁰	15³⁰	16³⁰	17³⁰	18³⁰	19³⁰	20³⁰	21³⁰	22³⁰	23³⁰	0³⁰	Tagesmittel
1	60.0	60.0	60.1	60.2	60.3	60.4	60.8	61.1	61.2	61.2	61.3	61.6	61.9	62.0	62.1	62.0	62.0	62.0	62.0	61.9	61.8	61.8	61.7	61.3	61.28
2	60.9	60.3	59.8	59.1	59.0	59.0	58.9	58.8	58.7	58.5	58.3	58.2	58.0	57.9	57.7	57.6	57.2	57.1	57.0	57.0	57.0	56.9	56.8	56.6	58.18
3	56.3	56.0	55.8	55.7	55.7	55.6	55.6	55.4	55.4	55.3	55.3	55.4	55.5	55.7	56.0	56.0	56.0	55.9	56.2	56.3	56.4	56.4	56.2	55.9	55.83
4	55.7	55.4	55.0	54.6	54.3	54.4	54.4	54.6	55.3	55.9	56.2	56.5	56.7	56.9	57.1	57.4	57.6	57.8	58.2	58.3	58.7	58.8	58.8	58.7	56.55
5	58.6	58.4	58.3	58.2	58.3	58.4	58.7	59.1	59.1	59.2	59.3	59.4	59.7	59.8	59.9	60.1	60.0	60.2	60.3	60.4	60.7	60.9	60.9	60.9	59.53
6	60.8	60.7	60.5	60.4	60.4	60.5	60.7	60.8	60.9	60.9	61.2	61.0	61.0	61.0	61.0	61.1	61.1	61.3	61.4	61.5	61.5	61.5	61.6	61.6	61.02
7	61.4	61.3	61.3	61.2	61.1	61.2	61.3	61.4	61.5	61.6	61.7	61.8	61.9	61.8	61.8	61.7	61.7	61.7	61.7	61.8	61.9	61.8	61.7	61.5	61.58
8	61.4	61.3	61.3	61.3	61.4	61.5	61.8	62.2	62.2	62.5	62.7	63.1	63.3	63.4	63.4	63.5	63.4	63.6	63.5	63.6	63.7	63.7	63.6	63.5	62.70
9	63.3	63.2	63.1	62.8	62.7	62.8	63.1	63.1	63.2	63.3	63.4	63.6	63.7	63.8	63.8	63.7	63.5	63.5	63.7	64.0	63.9	63.2	62.8	62.7	63.33
10	62.5	62.3	62.1	61.9	61.5	61.3	61.1	60.8	60.7	60.7	60.5	60.4	60.3	60.1	59.9	59.6	59.4	59.7	60.4	60.6	60.7	60.7	60.7	60.7	60.77
11	60.4	60.2	60.1	60.0	60.0	60.0	59.9	59.8	59.8	60.1	60.4	60.4	60.5	60.6	60.6	60.6	60.6	60.6	60.8	60.9	60.9	61.0	61.0	60.7	60.41
12	60.4	60.7	60.8	60.7	60.9	61.1	61.5	61.8	61.9	61.9	62.0	62.0	61.9	61.5	61.1	60.6	60.1	60.1	60.5	60.8	61.1	61.5	61.5	61.4	61.16
13	61.3	60.9	60.5	59.9	59.2	58.9	58.8	59.0	59.1	59.2	59.0	58.9	58.8	58.4	58.0	58.0	58.3	58.5	58.7	58.8	58.9	58.9	58.0	58.8	59.03
14	58.7	58.3	58.2	58.0	57.8	57.6	57.5	57.3	57.4	57.3	57.3	57.3	57.4	57.4	57.3	57.3	57.4	57.5	57.6	57.7	57.8	57.9	58.0	58.0	57.67
15	58.0	58.0	58.1	58.2	58.3	58.5	59.0	59.6	60.2	60.5	60.9	60.9	60.9	61.1	61.3	61.7	62.1	62.3	62.5	62.8	63.1	63.2	63.2	63.0	60.73
16	63.0	62.9	62.8	62.8	62.8	63.0	63.3	63.4	63.6	63.8	64.1	64.2	64.3	64.3	64.3	64.4	64.5	64.5	64.5	64.5	64.4	64.3	64.2	64.1	73.83
17	63.8	63.7	63.4	63.3	63.0	62.9	62.9	63.0	63.1	63.1	63.0	62.9	62.7	62.4	62.4	62.4	62.1	62.0	61.9	61.7	61.3	60.8	60.3	60.2	62.43
18	59.7	59.3	59.0	59.0	58.7	58.4	58.2	57.8	57.5	57.3	57.0	57.0	56.4	56.0	56.7	57.5	57.4	57.3	57.4	57.5	57.7	57.8	57.7	57.6	57.75
19	57.5	57.4	57.4	57.4	57.4	57.8	58.6	59.3	60.0	60.4	60.7	61.0	61.4	61.7	62.3	62.7	63.3	63.8	64.3	64.8	65.1	65.3	65.4	65.4	61.27
20	65.4	65.4	65.4	65.5	65.7	65.9	66.1	66.4	66.8	67.0	67.4	67.7	67.8	67.9	68.0	68.1	68.2	68.2	68.3	68.4	68.6	68.7	68.7	68.7	67.26
21	68.6	68.4	68.4	68.3	68.3	68.3	68.3	68.5	68.5	68.6	68.6	68.6	68.6	68.5	68.2	68.1	68.0	67.9	67.9	67.8	67.8	67.7	67.5	67.3	68.20
22	66.8	66.4	66.1	66.0	65.7	65.6	65.5	65.4	65.2	65.1	65.0	64.8	64.5	64.2	64.1	64.3	64.2	63.8	64.1	64.1	64.0	64.0	64.0	63.8	64.86
23	63.5	63.1	63.0	62.7	62.8	62.8	63.0	63.2	63.3	63.4	63.4	63.4	63.5	63.5	63.5	63.4	63.3	63.2	63.3	63.3	63.3	63.3	63.1	62.9	63.22
24	62.9	62.8	62.6	62.5	62.4	62.4	62.3	62.2	62.2	62.3	62.2	62.2	62.2	62.1	62.1	62.3	62.3	62.3	62.4	62.4	62.7	62.8	62.8	62.7	62.42
25	62.6	62.5	62.4	62.3	62.2	62.2	62.1	62.0	62.0	62.1	62.2	62.3	62.5	62.8	63.2	63.4	63.5	63.5	63.7	63.8	64.1	64.2	64.2	64.2	62.92
26	64.1	64.1	64.1	64.1	64.1	64.1	64.2	64.3	64.4	64.5	64.7	65.0	65.2	65.4	65.4	65.6	65.8	65.8	66.2	66.3	66.4	66.3	66.0	65.6	65.07
27	65.4	65.3	65.1	65.0	65.1	65.1	65.2	65.3	65.6	66.2	66.3	66.4	66.6	66.6	66.7	66.8	67.0	67.1	67.2	67.3	67.4	67.4	67.3	67.2	66.27
28	67.1	67.0	67.0	67.0	66.9	67.0	67.0	67.2	67.3	67.5	67.5	67.6	67.7	67.8	67.8	67.8	68.0	68.1	68.2	68.2	68.2	68.2	68.1	68.0	67.59
29	68.0	67.9	67.8	67.7	67.6	67.6	67.7	67.8	67.9	67.9	67.9	67.9	67.9	67.8	67.8	67.8	67.8	67.7	67.7	67.7	67.8	67.8	67.7	67.4	67.78
30	67.4	67.2	67.0	66.9	66.8	66.7	66.6	66.5	66.6	66.6	66.6	66.7	66.7	66.6	66.4	66.4	66.3	66.1	66.0	65.9	65.7	65.4	65.2	65.0	66.39
M.	62.18	62.01	61.88	61.76	61.68	61.70	61.80	61.90	62.02	62.13	62.20	62.27	62.32	62.30	62.33	62.40	62.40	62.44	62.53	62.67	62.75	62.74	62.62	62.51	62.23

Juli 1926. **Stündliche Barometerstände** (500 mm +). Säntis.

Tag	1³⁰	2³⁰	3³⁰	4³⁰	5³⁰	6³⁰	7³⁰	8³⁰	9³⁰	10³⁰	11³⁰	12³⁰	13³⁰	14³⁰	15³⁰	16³⁰	17³⁰	18³⁰	19³⁰	20³⁰	21³⁰	22³⁰	23³⁰	0³⁰	Tages-mittel
1	64.5	64.2	63.7	63.5	63.4	63.3	63.2	63.0	63.0	63.2	63.4	63.5	63.7	63.8	63.8	63.8	63.8	63.8	63.9	64.0	64.2	64.2	64.2	64.2	63.72
2	64.1	64.0	63.9	63.8	63.8	63.8	63.9	64.0	64.2	64.5	64.7	64.8	65.0	65.0	65.0	65.0	65.1	65.2	65.3	65.5	65.8	66.0	66.0	66.0	64.77
3	65.9	65.9	65.8	65.7	65.6	65.6	65.6	65.6	65.7	65.9	66.0	66.0	66.2	66.1	66.0	65.9	65.9	65.9	65.9	65.9	65.9	65.9	65.8	65.6	65.85
4	65.4	65.2	65.1	65.0	65.0	64.8	64.6	64.5	64.5	64.5	64.5	64.4	64.2	64.1	64.0	63.8	63.8	63.8	63.8	63.8	63.9	63.9	63.7	63.4	64.32
5	63.4	63.4	63.3	63.3	63.2	63.2	63.2	63.2	63.3	63.4	63.5	63.5	63.6	63.4	63.3	63.2	63.3	63.6	63.7	63.8	63.9	63.7	63.6	63.5	63.44
6	63.4	63.3	63.0	62.7	62.5	62.5	62.6	62.7	62.8	62.9	63.3	63.2	62.9	62.7	62.7	62.7	62.7	62.8	63.0	63.0	63.1	63.0	62.8	62.7	62.88
7	62.5	62.3	62.0	61.9	61.8	61.8	61.9	61.9	61.9	61.9	61.9	61.9	61.8	61.7	61.6	61.5	**61.4**	61.5	61.5	61.5	61.6	61.6	61.6	61.6	61.77
8	61.5	**61.4**	**61.4**	**61.4**	61.5	61.7	61.9	62.3	62.7	62.8	63.1	63.3	63.5	63.7	63.8	63.9	64.0	64.1	64.4	64.7	64.9	65.0	65.0	64.9	63.20
9	64.7	64.5	64.4	64.4	64.4	64.5	64.7	64.8	64.9	65.1	65.3	65.4	65.5	65.5	65.5	65.5	65.3	65.4	65.5	66.0	66.3	66.3	66.3	66.3	65.27
10	66.3	66.2	66.0	65.7	65.7	65.8	66.0	66.2	66.2	66.2	66.2	66.2	66.2	66.1	66.0	65.8	66.0	66.0	66.3	66.5	66.8	67.0	67.1	67.1	66.23
11	67.0	66.7	66.5	66.3	66.1	66.1	66.2	66.3	66.4	66.5	66.6	66.6	66.6	66.3	66.2	66.2	66.4	66.5	66.4	66.6	67.0	67.2	67.1	67.0	66.53
12	66.7	66.4	66.1	65.9	65.9	65.9	66.1	66.1	66.3	66.6	66.8	67.0	67.2	67.2	67.2	67.1	67.1	67.0	67.0	67.1	67.2	67.2	67.1	67.0	66.72
13	66.9	66.7	66.5	66.4	66.4	66.5	66.7	67.0	67.0	67.3	67.5	67.5	67.5	67.4	67.4	67.4	67.4	67.4	67.5	67.8	68.1	68.0	67.8	67.7	67.24
14	67.6	67.4	67.3	67.3	67.4	67.4	67.4	67.4	67.4	67.5	67.6	67.6	67.6	67.3	67.2	67.1	67.1	67.2	67.4	67.4	67.3	67.2	67.0	66.8	67.33
15	66.5	66.3	66.1	66.0	65.9	66.0	65.8	65.9	65.9	65.9	65.9	65.9	65.9	65.7	65.5	65.6	65.6	65.9	66.0	66.0	65.9	65.9	65.8	65.8	65.90
16	65.7	65.7	65.7	65.7	65.8	65.8	65.9	66.2	66.4	66.6	66.8	66.8	66.7	66.9	67.0	67.1	67.2	67.3	67.4	67.5	67.7	67.9	67.9	67.8	66.73
17	67.8	67.7	67.7	67.6	67.6	67.7	67.8	68.0	68.1	68.3	68.4	68.5	68.6	68.7	68.7	68.7	68.7	68.7	68.7	68.8	68.9	69.0	69.0	69.0	68.36
18	66.0	68.8	68.7	68.6	68.6	68.8	69.1	69.4	69.7	69.9	70.2	**70.4**	**70.4**	**70.4**	**70.4**	**70.4**	70.2	70.1	70.0	70.1	70.2	70.1	70.1	70.1	69.74
19	69.8	69.7	69.5	69.4	69.4	69.2	69.3	69.5	69.6	69.4	69.2	69.0	68.8	68.7	68.4	67.9	67.7	67.5	67.1	66.8	67.0	66.9	66.5	66.4	68.45
20	65.8	65.4	65.1	64.8	64.4	64.2	64.7	64.9	64.6	64.7	64.8	64.9	65.2	65.1	65.1	64.8	64.6	64.7	64.4	64.7	64.7	64.8	65.0	65.0	64.85
21	64.8	64.4	64.4	64.4	64.6	64.8	65.1	65.3	65.4	65.4	65.2	65.3	65.5	65.5	65.5	65.5	65.4	65.3	65.0	65.0	64.9	64.5	64.1	64.2	64.98
22	63.7	63.3	63.2	62.7	62.4	62.5	62.8	62.9	63.0	63.4	63.9	64.3	64.7	65.0	65.6	65.9	66.1	66.4	66.8	66.9	67.0	67.0	67.1	67.1	64.74
23	67.1	67.0	67.0	67.1	67.3	67.5	68.0	68.4	68.7	68.8	69.0	69.0	69.0	69.2	69.4	69.5	69.4	69.5	69.4	69.3	69.1	69.1	69.1	69.1	68.58
24	68.9	68.7	68.6	68.6	68.7	68.8	68.9	69.0	69.0	69.2	69.2	69.0	68.9	68.6	68.3	68.0	67.8	67.9	67.9	67.8	67.7	67.5	67.3	67.2	68.40
25	66.9	66.5	66.2	65.8	65.5	65.1	64.9	65.1	64.7	65.0	64.3	64.3	64.2	64.2	63.9	63.6	63.5	63.5	63.5	64.1	64.5	64.6	64.7	64.7	64.72
26	64.4	64.3	64.1	64.0	64.0	64.0	64.3	64.5	64.6	64.8	64.8	64.9	64.8	64.7	64.7	64.6	64.5	64.6	64.8	64.8	64.9	64.9	64.8	64.5	64.55
27	64.1	63.8	63.5	63.3	63.3	63.2	63.1	62.8	62.5	62.1	62.3	62.3	62.9	63.4	63.7	63.7	63.6	63.6	63.6	63.5	63.5	63.4	63.2	63.0	63.23
28	62.7	62.4	62.4	62.4	62.6	62.8	62.9	63.2	63.3	63.5	63.6	63.7	63.8	64.1	64.1	64.1	64.1	64.2	64.3	64.3	64.6	64.7	64.7	64.4	63.62
29	63.8	63.7	63.5	63.5	63.9	64.2	64.3	64.3	64.2	64.0	64.0	64.0	63.9	63.6	63.3	63.1	63.0	63.1	63.2	63.3	63.6	63.6	63.6	63.6	63.68
30	63.5	63.5	63.4	63.4	63.6	64.0	64.5	64.5	64.6	64.8	65.0	65.1	65.2	65.3	65.4	65.5	65.4	65.4	65.5	65.7	65.9	65.9	65.9	65.7	64.86
31	65.5	65.3	65.2	65.2	65.3	65.5	65.8	66.0	66.3	66.5	66.5	66.6	66.9	67.2	67.3	67.4	67.4	67.4	67.5	67.5	67.6	67.5	67.5	67.5	66.60
M.	65.48	65.29	65.14	65.03	65.02	65.07	65.20	65.32	65.38	65.50	65.60	65.64	65.71	65.70	65.68	65.62	65.60	65.65	65.70	65.80	65.93	65.92	65.85	65.77	65.52

August 1926. (500 mm +). Säntis.

Tag	1³⁰	2³⁰	3³⁰	4³⁰	5³⁰	6³⁰	7³⁰	8³⁰	9³⁰	10³⁰	11³⁰	12³⁰	13³⁰	14³⁰	15³⁰	16³⁰	17³⁰	18³⁰	19³⁰	20³⁰	21³⁰	22³⁰	23³⁰	0³⁰	Tages-mittel
1	67.3	67.1	67.0	67.0	67.0	67.1	67.3	67.6	67.8	68.0	68.2	68.3	68.5	68.5	68.4	68.4	68.4	68.5	68.5	68.6	68.6	68.6	68.6	68.5	67.99
2	68.4	68.2	68.0	67.7	67.5	67.6	67.6	67.6	67.7	67.8	68.0	68.0	68.1	68.1	68.1	68.1	68.1	68.2	68.2	68.2	68.3	68.3	68.2	68.1	68.00
3	67.7	67.4	67.1	67.0	67.0	67.0	67.0	67.0	67.0	67.0	66.9	66.9	66.9	66.9	66.8	66.6	66.5	66.4	66.2	66.1	66.1	66.1	66.0	65.8	66.78
4	65.7	65.5	65.2	65.0	65.0	65.1	65.1	65.1	65.1	65.2	65.3	65.4	65.5	65.4	65.3	65.2	65.3	65.5	65.8	65.9	65.9	65.9	65.8	65.7	65.41
5	65.6	65.4	65.4	65.4	65.5	65.7	66.0	66.2	66.3	66.5	66.7	66.8	66.8	66.7	66.7	66.7	66.8	66.8	67.1	67.3	67.4	67.5	67.6	67.6	66.52
6	67.5	67.3	67.2	67.2	67.2	67.3	67.6	67.6	67.8	67.9	67.9	67.8	67.8	67.8	67.8	67.7	67.7	67.8	67.8	67.8	67.8	67.6	67.5	67.3	67.61
7	67.0	66.6	66.3	66.1	65.9	65.8	65.7	65.5	65.4	65.3	65.1	64.8	64.1	63.6	63.0	62.9	62.8	62.3	62.3	62.6	62.8	62.9	62.9	62.6	64.35
8	62.5	62.3	62.1	61.9	61.9	**61.8**	**61.8**	62.0	62.1	62.2	62.3	62.4	62.5	62.4	62.6	62.9	63.3	63.6	64.0	64.4	64.9	65.3	65.7	65.7	63.02
9	65.7	65.6	65.5	65.4	65.6	66.2	66.5	66.7	66.7	66.7	66.8	66.9	67.1	67.2	67.3	67.3	67.3	67.5	67.6	67.7	67.9	68.0	68.0	67.9	66.88
10	67.7	67.4	67.0	66.9	66.9	66.9	67.1	67.1	67.1	67.1	67.2	67.3	67.4	67.4	67.3	67.2	67.2	67.2	67.2	67.2	67.2	67.2	67.1	66.9	67.18
11	66.8	66.6	66.4	66.3	66.3	66.3	66.3	66.2	66.1	66.2	66.3	66.2	66.0	65.7	65.5	65.4	64.9	64.4	64.1	64.6	64.7	64.7	64.8	64.7	65.65
12	64.1	64.0	64.0	63.9	64.0	64.0	64.0	63.8	63.6	63.5	63.5	63.6	64.0	64.1	64.5	64.4	64.8	65.1	65.7	66.0	66.3	66.4	66.5	66.6	64.60
13	66.5	66.5	66.4	66.3	66.3	66.2	66.1	66.3	66.6	66.8	66.9	67.0	67.1	67.1	67.2	67.2	67.2	67.3	67.3	67.3	67.4	67.4	67.4	67.4	66.88
14	67.4	67.3	67.3	67.3	67.2	67.2	67.2	67.3	67.5	68.0	68.2	68.3	68.4	68.4	68.4	68.4	68.3	68.3	68.4	68.5	68.7	68.6	68.6	68.7	68.00
15	68.7	68.7	68.6	68.5	68.6	68.7	69.0	69.1	69.3	69.6	69.8	69.8	69.9	69.8	69.7	69.6	69.6	69.7	69.7	69.7	69.7	69.7	69.7	69.6	69.37
16	69.5	69.2	68.9	68.7	68.6	68.7	68.8	69.0	69.1	69.2	69.2	69.3	69.4	69.3	69.2	68.9	68.7	68.7	68.7	68.8	68.8	68.7	68.7	68.6	68.95
17	68.4	68.2	68.0	67.7	67.6	67.5	67.7	68.1	68.2	68.2	68.3	68.1	67.7	67.5	67.3	67.3	67.3	67.3	67.3	67.3	67.3	67.1	67.2	67.2	67.66
18	67.0	67.0	67.0	66.8	66.7	66.8	67.2	67.5	67.8	67.9	68.0	68.0	67.9	67.9	67.9	67.3	67.5	67.6	67.6	68.0	68.3	68.4	68.4	68.3	67.64
19	68.2	67.9	67.8	67.7	67.6	67.9	68.1	68.2	68.5	68.9	69.0	69.0	68.9	68.8	68.8	68.8	68.7	68.6	68.8	68.9	68.9	68.9	68.9	68.8	68.52
20	68.6	68.4	68.3	68.3	68.3	68.4	68.6	68.7	69.1	69.2	69.0	69.0	69.0	69.0	69.0	69.0	69.0	68.9	69.0	69.2	69.2	69.3	69.0	68.9	68.85
21	68.8	68.7	68.6	68.3	68.3	68.5	68.8	68.8	69.3	69.3	69.2	69.3	69.5	69.4	69.4	69.3	69.3	69.3	69.3	69.5	69.4	69.2	69.3	69.4	69.09
22	69.2	69.2	69.1	68.7	68.6	68.6	68.8	69.3	69.5	69.8	69.5	69.4	69.5	69.4	69.5	69.5	69.3	69.6	69.5	69.6	69.4	69.4	69.3	69.3	69.29
23	69.5	69.5	69.4	69.2	69.2	69.0	69.1	69.2	69.5	69.7	69.9	70.0	70.1	70.2	70.2	70.3	70.3	70.3	70.4	70.5	70.6	70.6	70.6	70.6	69.91
24	70.6	70.6	70.6	70.6	70.6	70.6	70.8	71.2	71.3	71.4	71.6	71.6	71.7	71.7	71.8	71.9	71.9	71.9	72.2	72.3	72.3	**72.5**	**72.5**	72.4	71.58
25	72.1	71.9	71.6	71.3	71.3	71.3	71.4	71.5	71.5	71.6	71.6	71.6	71.6	71.5	71.4	71.3	71.2	71.2	71.1	71.1	71.2	71.1	71.0	71.0	71.39
26	70.8	70.6	70.4	70.3	70.2	70.2	70.3	70.3	70.2	70.2	70.1	70.1	70.2	70.0	70.0	70.0	69.9	69.8	69.9	69.9	70.0	69.9	69.8	69.7	70.12
27	69.4	69.2	69.0	68.9	68.9	69.0	69.4	69.5	69.7	69.9	69.9	70.0	70.0	69.9	69.7	69.7	69.7	69.6	69.6	69.6	69.7	69.6	69.6	69.5	69.54
28	69.2	69.1	68.9	68.9	68.9	69.0	69.3	69.5	69.7	69.7	69.8	69.8	69.8	69.8	69.8	69.8	69.7	69.7	69.7	69.8	69.8	69.8	69.7	69.5	69.58
29	69.4	69.2	69.0	69.0	69.0	69.0	69.1	69.4	69.7	69.9	70.0	70.0	70.1	70.0	70.0	70.0	70.0	70.0	70.0	69.8	69.7	69.9	70.0	70.0	69.67
30	69.9	69.9	69.8	69.8	69.8	69.8	70.0	70.1	70.2	70.6	70.6	70.7	70.7	70.2	70.3	70.1	69.9	69.9	69.8	69.9	69.9	70.0	70.0	70.1	70.08
31	70.0	69.9	69.8	69.6	69.5	69.6	70.0	70.2	70.3	70.5	70.5	70.5	70.5	70.5	70.5	70.5	70.5	70.5	70.5	70.5	70.5	70.5	70.5	70.5	79.27
M.	68.04	67.88	67.78	67.60	67.58	67.64	67.80	67.92	68.05	68.19	68.24	68.25	68.28	68.20	68.17	68.14	68.10	68.11	68.17	68.28	68.34	68.36	68.35	68.29	68.07

September 1926. Stündliche Barometerstände (500 mm +). Säntis.

Tag	1³⁰	2³⁰	3³⁰	4³⁰	5³⁰	6³⁰	7³⁰	8³⁰	9³⁰	10³⁰	11³⁰	12³⁰	13³⁰	14³⁰	15³⁰	16³⁰	17³⁰	18³⁰	19³⁰	20³⁰	21³⁰	22³⁰	23³⁰	0³⁰	Tagesmittel
1	70.4	70.3	70.3	70.2	70.1	70.0	70.0	70.0	69.9	69.9	69.8	69.7	69.5	69.4	69.4	69.3	69.2	69.2	69.3	69.3	69.3	69.3	69.3	69.2	69.68
2	69.0	68.9	68.8	68.7	68.7	68.7	68.8	69.0	69.1	69.2	69.3	69.3	69.2	69.0	69.0	69.0	69.0	68.9	69.1	69.1	69.1	69.0	68.9	68.7	68.98
3	68.5	68.4	68.3	68.1	68.0	68.0	67.9	68.2	68.3	68.2	68.3	68.3	68.3	68.2	68.1	68.1	68.1	68.4	68.7	68.8	68.8	68.7	68.6	68.5	68.33
4	68.4	68.3	68.2	68.1	68.0	68.0	68.1	68.5	68.9	69.1	69.2	69.3	69.4	69.3	69.3	69.2	69.2	69.4	69.7	69.8	69.9	70.0	70.0	70.0	69.05
5	70.0	70.0	69.9	69.9	70.0	70.1	70.5	70.6	70.7	70.9	70.9	71.0	71.1	71.0	71.0	70.9	71.0	71.1	71.3	71.3	71.4	71.4	71.5	71.5	70.79
6	71.5	71.3	71.2	71.1	71.0	71.1	71.2	71.3	71.5	71.6	71.6	71.6	71.5	71.5	71.6	71.6	71.7	71.8	72.0	72.1	72.2	72.2	72.2	72.0	71.60
7	71.5	71.6	71.5	71.3	71.2	71.1	71.2	71.3	71.3	71.5	71.8	71.8	71.8	71.7	71.6	71.6	71.4	71.4	71.5	71.6	71.5	71.5	71.6	71.5	71.49
8	71.4	71.2	70.8	70.7	70.6	70.7	70.8	70.9	71.2	71.5	71.6	71.7	71.7	71.6	71.6	71.5	71.5	71.4	71.4	71.6	71.6	71.7	71.7	71.5	71.33
9	71.3	71.0	70.8	70.6	70.6	70.7	70.8	71.1	71.3	71.5	71.5	71.5	71.5	71.4	71.3	71.2	71.1	71.1	71.1	71.2	71.3	71.2	71.2	71.1	71.14
10	70.9	70.6	70.3	70.0	69.9	69.9	70.1	70.2	70.3	70.4	70.3	70.3	70.3	70.2	70.1	70.1	69.9	69.9	70.0	70.1	70.3	70.3	70.1	70.0	70.19
11	69.9	69.8	69.6	69.5	69.5	69.5	69.6	69.8	70.0	70.0	69.9	69.6	69.5	69.2	69.1	68.9	68.5	68.5	68.6	68.8	68.8	68.8	68.5	68.3	69.26
12	68.1	67.9	67.8	67.6	67.2	67.3	67.5	67.5	67.5	67.3	67.2	67.0	66.8	66.6	66.5	66.3	66.0	65.8	65.8	65.9	65.9	65.6	65.6	65.6	66.76
13	65.6	65.6	65.5	65.4	65.7	66.0	66.1	66.5	66.8	66.8	67.0	67.1	67.0	67.2	67.5	67.8	68.1	68.3	68.7	68.8	69.0	69.0	69.0	69.1	67.23
14	69.0	68.9	68.7	68.6	68.7	69.0	69.3	69.7	69.9	70.3	70.4	70.5	70.7	70.8	70.9	71.0	71.0	71.2	71.3	71.5	71.6	71.6	71.6	71.5	70.32
15	71.3	71.1	70.9	70.8	70.7	70.7	70.7	70.8	70.9	70.9	71.0	71.0	70.8	70.8	70.6	70.3	70.0	70.1	70.2	70.3	70.3	70.0	70.0	69.9	70.59
16	69.6	69.5	69.6	69.6	69.6	69.6	69.9	70.0	70.2	70.3	70.5	70.3	70.4	70.3	70.2	70.0	70.2	70.4	70.7	70.8	70.9	70.9	70.8	70.7	70.21
17	70.7	70.7	70.7	70.7	70.7	70.9	71.0	71.3	71.4	71.5	71.7	71.9	72.0	72.0	72.0	72.1	72.1	72.2	72.5	72.7	72.8	72.9	72.8	72.7	71.75
18	72.6	72.4	72.3	72.3	72.3	72.4	72.7	73.1	**73.4**	**73.4**	**73.4**	**73.4**	73.3	73.3	73.3	73.3	73.2	73.3	**73.4**	**73.4**	**73.4**	73.3	73.3	73.3	73.06
19	73.2	73.1	73.0	72.7	72.4	72.3	72.4	72.5	72.6	72.6	72.6	72.5	72.4	72.3	72.1	71.8	71.8	71.8	71.7	71.6	71.5	71.4	71.4	71.3	72.21
20	71.1	70.9	70.5	70.2	70.0	69.8	69.8	70.0	70.0	70.0	69.9	69.8	69.6	69.5	69.4	69.3	69.2	69.2	69.2	69.3	69.3	69.2	69.0	69.0	69.72
21	68.9	68.8	68.7	68.5	68.4	68.3	68.4	68.6	68.8	68.9	69.0	69.0	69.2	69.1	69.0	69.0	68.8	68.8	69.2	69.4	69.7	69.4	69.4	69.3	68.94
22	69.0	68.7	68.7	68.7	68.7	69.0	69.2	69.3	69.4	69.5	69.5	69.5	69.5	69.5	69.4	69.4	69.4	69.2	69.6	69.8	69.7	69.2	69.0	68.9	69.24
23	68.8	68.5	68.3	68.1	68.0	68.0	68.2	68.1	68.2	68.2	68.2	68.2	68.0	67.6	67.4	67.4	67.3	67.3	67.5	67.5	67.5	67.3	67.1	66.8	67.81
24	66.4	66.0	65.6	65.2	65.0	64.9	64.8	65.0	65.0	64.9	64.5	64.1	63.7	63.4	63.0	62.8	62.8	62.8	62.4	62.4	62.4	62.0	61.6	61.6	63.55
25	61.6	61.5	61.3	61.2	61.2	61.2	61.3	61.3	61.3	61.4	61.4	61.4	61.4	61.3	61.3	61.2	61.2	61.3	61.4	61.5	61.5	61.4	61.3	61.2	61.34
26	61.2	61.2	61.2	61.2	61.3	61.4	61.5	61.6	61.7	61.8	61.9	61.9	61.8	61.8	61.7	61.6	61.5	61.7	61.7	61.7	61.7	61.9	61.8	61.4	61.59
27	61.4	61.3	61.2	61.5	61.8	61.7	61.7	61.4	61.5	61.4	**60.8**	61.7	62.2	62.5	62.7	62.9	62.8	63.0	63.2	63.4	63.6	63.6	63.5	63.3	62.25
28	63.1	63.0	63.0	63.0	63.0	63.0	63.1	63.2	63.3	63.4	63.6	63.5	63.4	63.5	63.7	63.9	63.9	63.9	64.0	64.1	64.3	64.3	64.1	64.0	63.55
29	64.0	64.1	64.0	64.0	64.1	64.2	64.3	64.4	64.6	64.9	64.9	64.9	64.9	65.2	65.3	65.6	65.5	65.6	65.9	66.0	66.1	66.0	66.0	66.0	65.02
30	65.9	65.9	65.9	65.9	65.9	66.0	66.2	66.4	66.7	66.8	66.9	66.9	66.9	67.0	67.0	67.0	67.0	67.0	67.1	67.0	67.0	66.9	66.7	66.5	66.60
M.	68.48	68.35	68.22	68.11	68.08	68.12	68.24	68.39	68.53	68.60	68.62	68.62	68.59	68.54	68.50	68.47	68.41	68.47	68.61	68.69	68.74	68.67	68.59	68.48	68.46

Oktober 1926. (500 mm +). Säntis.

Tag	1³⁰	2³⁰	3³⁰	4³⁰	5³⁰	6³⁰	7³⁰	8³⁰	9³⁰	10³⁰	11³⁰	12³⁰	13³⁰	14³⁰	15³⁰	16³⁰	17³⁰	18³⁰	19³⁰	20³⁰	21³⁰	22³⁰	23³⁰	0³⁰	Tagesmittel
1	66.3	65.9	65.7	65.4	65.3	65.2	65.2	65.2	65.2	65.2	65.2	65.3	65.2	65.1	65.1	65.0	64.9	65.0	65.3	65.5	65.6	65.6	65.6	65.4	65.35
2	65.3	65.1	65.0	65.1	65.2	65.3	65.9	66.3	66.6	66.8	67.0	67.0	67.2	67.3	67.5	67.6	67.5	67.5	67.6	67.8	68.2	68.2	68.2	68.2	66.81
3	68.1	68.0	68.0	68.1	68.2	68.3	68.6	69.0	69.3	69.5	69.6	69.6	69.4	69.3	69.1	69.1	69.1	69.3	69.3	69.4	69.5	69.5	69.5	69.5	69.01
4	69.4	69.3	69.2	69.0	69.0	69.0	69.1	69.3	69.4	69.8	69.9	70.2	70.3	70.4	70.4	70.6	70.7	70.7	70.8	71.0	71.2	71.3	71.4	71.4	70.12
5	71.4	71.4	71.3	71.3	71.3	71.4	71.4	71.5	71.7	**72.0**	**72.0**	**72.0**	**72.0**	71.9	71.8	71.7	71.6	71.6	71.6	71.7	71.7	71.7	71.7	71.7	71.64
6	71.6	71.4	71.1	71.0	70.9	70.8	70.8	71.0	71.0	71.1	71.0	70.8	70.5	70.2	70.0	70.0	70.0	69.9	69.7	69.6	69.6	69.6	69.5	69.4	70.44
7	69.3	69.2	69.0	68.7	68.6	68.4	68.2	68.0	67.9	67.9	67.7	67.7	67.7	67.6	67.5	67.4	67.3	67.3	67.4	67.5	67.5	67.4	67.3	67.0	67.90
8	66.8	66.7	66.5	66.4	66.2	66.0	66.1	66.1	66.1	66.3	66.2	66.0	65.6	65.3	65.3	65.2	65.2	65.2	65.2	65.2	65.2	65.2	65.2	65.2	65.77
9	65.0	64.7	64.4	64.3	63.9	63.6	63.4	63.6	63.5	63.3	63.0	62.4	62.1	61.6	61.6	61.3	61.1	61.0	61.0	60.9	60.8	60.1	60.1	59.4	62.34
10	59.3	58.9	58.9	58.8	58.8	58.4	58.5	59.5	59.8	59.8	59.8	59.6	59.8	60.0	60.0	60.0	59.8	59.8	60.0	60.3	60.6	60.6	60.5	60.5	59.63
11	60.7	60.9	61.1	61.3	61.4	61.7	61.9	62.5	62.8	63.1	63.1	63.0	62.8	62.7	62.6	62.4	62.6	62.9	62.9	62.9	63.0	62.0	61.9	61.8	62.25
12	62.0	61.7	61.8	62.2	62.3	62.5	62.8	63.0	63.3	63.6	64.0	63.8	64.1	64.1	64.1	64.2	64.2	64.9	65.2	65.1	64.9	64.9	64.9	64.8	63.68
13	64.6	64.5	63.8	63.7	63.4	63.4	63.8	64.1	64.2	64.2	64.2	63.6	63.4	63.6	63.6	63.7	63.7	63.9	64.0	64.3	64.5	64.6	64.7	64.7	64.01
14	64.8	64.9	64.8	64.7	64.4	64.4	64.4	64.6	64.8	65.0	65.1	65.1	64.8	64.9	65.0	65.0	64.9	64.8	65.1	65.0	64.8	64.8	64.5	64.4	64.79
15	64.7	64.7	64.6	64.5	64.5	64.5	64.7	65.1	65.3	65.6	65.9	66.0	66.0	66.1	66.2	66.3	66.3	66.6	66.9	67.0	67.1	66.9	66.5	66.3	65.76
16	66.3	66.1	66.0	66.1	66.1	66.2	66.4	66.5	66.7	67.1	67.3	67.2	67.1	66.9	66.8	66.5	66.5	66.7	66.8	66.8	66.6	66.3	66.0	65.9	66.54
17	65.7	65.4	65.1	65.0	65.0	64.6	64.7	65.0	65.0	65.0	64.8	64.4	64.5	64.3	64.4	64.4	64.3	64.4	64.4	64.3	64.0	63.8	63.6	63.8	64.56
18	63.1	62.7	62.6	62.6	62.6	62.6	62.7	62.7	62.7	62.7	62.6	62.6	62.5	62.5	62.7	62.8	63.0	63.3	63.4	63.4	63.4	63.4	63.4	63.3	62.89
19	63.2	63.0	63.0	63.0	63.0	63.0	63.1	63.2	63.3	63.5	63.5	63.4	63.3	63.3	63.2	63.1	63.2	63.2	63.1	63.0	62.9	62.8	62.7	62.3	63.10
20	62.0	61.7	61.5	61.2	60.9	60.8	60.8	60.7	60.2	60.0	59.9	59.8	59.5	59.1	58.6	58.4	58.8	58.7	58.7	58.1	58.1	58.0	57.4	57.4	59.60
21	57.2	56.7	55.7	55.0	55.0	54.4	53.8	54.0	53.9	53.8	53.7	53.5	53.0	52.5	52.7	52.0	51.3	50.6	50.0	49.6	50.0	49.7	49.3	49.3	52.78
22	49.2	48.7	48.4	48.8	49.1	49.3	49.6	49.6	49.6	49.6	49.5	49.4	49.5	49.4	49.4	49.3	49.1	49.0	48.8	48.7	48.7	48.5	48.3	48.3	49.07
23	48.4	48.4	48.4	48.5	48.6	48.7	48.9	49.3	49.6	50.0	50.2	50.3	50.3	50.4	50.0	49.6	49.6	49.6	49.4	49.2	48.9	48.9	48.7	48.6	49.27
24	48.2	48.0	48.0	47.7	47.7	**47.5**	**47.5**	47.7	48.0	48.2	48.4	49.1	49.3	49.8	50.7	51.4	52.3	52.3	52.9	54.4	55.2	55.8	56.3	56.5	50.54
25	56.5	56.5	56.5	56.6	56.7	56.6	56.2	56.0	56.1	56.3	56.1	55.7	54.9	54.7	53.7	51.8	51.8	51.8	52.1	51.8	52.2	52.5	51.9	52.0	54.46
26	51.6	51.0	51.1	51.0	51.0	50.4	50.2	50.3	50.3	50.6	51.1	51.2	51.4	52.4	53.3	54.0	54.4	54.8	55.1	55.7	55.7	57.0	57.6	58.2	52.89
27	58.5	59.1	59.4	59.9	60.1	60.3	60.5	60.6	60.8	60.9	61.0	60.9	60.5	60.3	60.3	60.4	60.5	60.6	60.8	60.8	60.7	60.6	60.3	60.0	60.33
28	59.8	59.4	59.1	58.9	58.7	58.7	58.7	58.7	58.6	58.3	58.1	57.7	57.3	56.8	56.0	55.4	54.9	54.9	54.5	53.9	53.9	53.8	53.3	52.8	56.76
29	52.4	52.0	51.8	51.9	52.2	52.3	52.1	52.2	52.3	52.4	52.3	52.1	51.3	50.8	50.7	51.3	52.0	52.9	53.3	53.7	54.1	54.4	55.0	55.1	52.52
30	55.3	55.4	55.4	55.2	55.1	55.3	55.8	56.0	56.1	56.3	56.9	56.9	56.9	57.1	57.2	57.1	57.3	57.8	58.2	58.5	58.3	58.1	58.0	57.6	56.74
31	*57.3	*57.0	*56.9	*56.9	*56.9	*57.0	57.1	57.3	57.4	57.4	58.2	57.9	57.5	57.2	56.2	56.1	56.6	55.1	56.1	56.5	56.9	56.9	57.6	56.6	56.94
M.	61.42	61.24	61.10	61.04	61.02	60.99	61.06	61.25	61.34	61.46	61.53	61.43	61.28	61.21	61.15	61.07	61.11	61.16	61.28	61.34	61.41	61.38	61.32	61.19	61.24

November 1926. **Stündliche Barometerstände** (500 mm +). **Säntis.**

Tag	1³⁰	2³⁰	3³⁰	4³⁰	5³⁰	6³⁰	7³⁰	8³⁰	9³⁰	10³⁰	11³⁰	12³⁰	13³⁰	14³⁰	15³⁰	16³⁰	17³⁰	18³⁰	19³⁰	20³⁰	21³⁰	22³⁰	23³⁰	0³⁰	Tages-mittel
1	56.1	55.4	56.2	56.7	57.0	57.6	57.9	58.4	59.0	59.3	59.5	59.7	60.5	60.9	61.1	61.4	61.4	61.4	61.5	61.5	61.6	61.5	61.4	61.4	59.52
2	61.4	61.3	61.2	61.1	61.0	61.0	60.9	60.9	61.0	61.0	60.8	60.3	60.1	59.9	59.7	59.7	59.8	59.8	59.8	59.8	59.8	59.7	59.4	59.3	60.36
3	59.3	59.0	58.5	58.3	58.0	58.0	58.3	58.5	58.6	58.7	58.6	58.3	58.2	58.2	58.2	58.3	58.4	58.7	59.0	59.0	59.2	59.3	59.3	59.4	58.64
4	59.6	59.6	59.5	59.5	59.4	59.4	59.4	59.5	59.7	59.8	59.9	59.9	60.1	60.2	60.3	60.3	60.4	60.5	60.6	61.2	61.6	61.7	61.7	61.7	60.23
5	61.6	61.4	61.3	61.2	61.0	61.1	61.1	61.2	61.2	61.2	61.1	61.0	60.9	60.7	60.6	60.7	60.9	60.9	61.2	61.3	61.5	61.5	61.5	61.4	61.15
6	61.3	61.1	60.8	60.7	60.6	60.6	60.7	60.7	60.8	60.8	60.3	59.8	59.3	58.4	58.2	58.4	58.0	57.5	56.8	56.2	56.2	55.5	55.5	55.4	58.90
7	55.0	55.0	55.0	55.0	55.1	55.1	55.2	55.1	55.0	54.9	54.8	54.7	54.6	54.3	54.1	54.0	53.9	53.9	53.9	53.7	54.3	53.3	53.3	53.8	54.46
8	54.1	55.0	55.2	55.1	55.1	55.1	55.2	55.2	55.2	55.2	54.7	54.6	54.8	55.0	54.9	55.0	54.8	54.0	53.8	53.1	52.7	52.4	51.7	52.2	54.34
9	52.4	52.4	52.3	52.3	52.4	52.7	54.0	53.9	54.7	55.4	56.0	56.4	56.6	56.7	57.2	57.5	58.0	58.3	58.9	59.3	59.5	59.7	59.7	59.7	56.08
10	59.9	60.1	60.2	60.3	60.4	60.5	60.6	60.7	61.0	61.3	61.3	61.2	61.1	61.0	61.1	61.4	61.5	61.8	62.1	62.2	62.5	62.6	62.5	62.5	61.24
11	62.5	62.5	62.6	62.6	62.6	62.6	62.6	62.7	62.8	63.0	63.0	62.8	62.5	62.3	62.1	61.9	61.8	61.6	61.5	61.4	61.6	61.6	61.5	61.4	62.23
12	61.3	61.3	61.3	61.2	60.9	60.8	60.7	61.0	61.1	61.3	60.4	60.7	60.9	61.2	61.5	61.7	61.8	62.2	62.5	62.7	62.9	63.2	63.2	63.2	61.63
13	63.1	63.0	62.9	63.0	62.8	62.9	63.4	63.4	63.7	64.0	64.0	64.0	64.0	64.1	64.2	64.3	64.6	64.8	64.8	64.8	64.8	65.0	65.1	65.2	64.00
14	65.3	65.3	65.3	65.1	64.6	64.7	65.0	65.4	65.9	66.3	66.1	66.0	66.2	66.3	66.9	66.8	67.0	67.4	67.5	67.8	68.2	68.4	68.6	68.7	66.45
15	68.9	69.1	69.2	69.3	69.3	69.6	69.8	70.3	70.8	71.4	71.3	71.2	71.1	71.1	71.3	71.3	71.6	71.8	72.0	72.1	72.2	72.5	72.5	72.6	70.93
16	72.7	72.5	72.4	72.5	72.6	72.7	72.8	72.6	72.6	72.7	72.4	72.3	72.2	72.1	72.0	71.9	71.9	71.9	71.9	71.8	71.8	71.5	71.4	71.4	72.19
17	71.2	70.9	70.6	70.9	69.7	69.5	69.3	69.1	68.9	68.5	68.1	67.4	67.0	66.4	66.0	65.7	65.3	65.2	64.9	64.7	64.5	64.3	64.0	63.1	67.30
18	62.6	62.0	61.1	60.3	60.0	59.6	59.5	59.1	59.0	59.0	58.2	57.8	57.8	57.1	56.7	56.1	55.8	55.6	55.0	53.7	53.3	53.1	52.2	51.4	57.33
19	50.8	50.4	49.5	48.8	48.1	47.7	46.9	46.3	46.0	45.6	44.9	44.5	44.0	43.8	44.0	44.8	45.0	45.1	45.5	45.9	46.0	45.8	45.8	46.0	46.30
20	46.3	46.8	47.3	47.7	48.1	48.3	48.5	48.8	49.0	49.2	49.2	49.2	49.2	49.3	49.5	49.9	50.0	50.3	50.0	49.8	49.5	49.5	48.9	48.5	48.87
21	48.1	47.1	46.6	45.5	46.3	47.0	48.3	48.5	48.8	48.9	49.2	49.1	49.6	50.6	51.0	51.6	51.6	51.7	52.2	52.7	52.9	53.3	53.7	54.0	49.93
22	54.3	54.5	54.4	54.3	54.4	54.6	54.7	54.6	53.9	53.8	53.7	53.4	53.4	52.5	52.0	51.9	52.2	52.2	52.4	52.7	53.0	53.1	53.4	54.0	53.47
23	54.3	54.8	55.2	55.4	55.7	56.0	56.5	57.1	57.1	57.3	57.4	57.7	57.8	58.2	58.3	58.7	58.9	59.2	59.2	59.3	59.7	60.0	60.3	60.5	57.69
24	60.5	60.6	60.6	60.5	60.6	60.7	60.9	61.2	61.5	61.7	61.7	61.7	61.8	61.9	62.0	62.0	62.0	62.0	62.0	62.1	62.2	62.2	62.1	62.0	61.52
25	61.9	61.7	61.6	61.4	61.3	61.2	61.2	61.2	61.3	61.3	61.0	61.0	61.1	61.1	61.1	61.1	61.1	61.2	61.2	61.2	61.2	61.1	61.1	61.0	61.23
26	60.9	60.9	60.8	60.8	60.7	60.7	60.7	60.7	60.7	60.8	60.8	60.7	60.7	60.8	60.8	60.8	60.7	60.5	60.3	60.2	60.1	59.9	59.8	59.7	60.56
27	59.6	59.5	59.3	59.0	59.0	59.0	59.0	59.0	58.9	58.8	58.8	58.7	58.7	58.5	58.4	58.3	58.1	58.0	57.8	57.7	57.5	57.4	57.4	57.0	58.48
28	56.7	56.7	56.6	56.0	55.9	55.8	55.7	55.7	55.6	55.7	55.6	55.4	55.1	54.9	54.8	54.8	54.8	54.8	54.9	55.2	55.3	55.2	55.3	55.3	55.49
29	55.3	55.3	55.3	55.4	55.4	55.5	55.9	56.1	56.3	56.5	56.6	56.5	56.3	56.1	56.0	55.8	55.9	55.9	56.0	56.0	55.8	55.7	55.7	55.6	55.87
30	55.2	55.1	54.9	54.8	54.7	54.5	54.4	54.4	54.6	55.0	55.1	55.3	56.0	56.0	56.0	56.0	56.0	56.1	56.1	56.1	56.1	56.2	56.2	56.1	55.45
M.	59.07	59.01	58.92	58.82	58.76	58.82	58.97	59.04	59.16	59.28	59.15	59.04	59.05	58.99	59.00	59.07	59.11	59.14	59.18	59.17	59.25	59.21	59.14	59.13	59.06

Dezember 1926. (500 mm +). **Säntis.**

Tag	1³⁰	2³⁰	3³⁰	4³⁰	5³⁰	6³⁰	7³⁰	8³⁰	9³⁰	10³⁰	11³⁰	12³⁰	13³⁰	14³⁰	15³⁰	16³⁰	17³⁰	18³⁰	19³⁰	20³⁰	21³⁰	22³⁰	23³⁰	0³⁰	Tages-mittel
1	55.9	55.7	55.5	55.2	55.0	54.9	54.8	55.0	55.0	55.0	54.9	54.9	54.9	55.0	55.0	55.0	55.2	55.3	55.4	55.5	55.7	55.8	55.8	55.7	55.25
2	55.7	55.7	55.6	55.5	55.4	55.4	55.4	55.4	55.4	55.4	55.3	55.2	55.0	55.0	55.0	55.0	55.1	55.2	55.2	55.3	55.4	55.3	55.2	55.2	55.30
3	55.1	55.1	55.1	55.0	54.8	54.7	54.6	54.7	55.0	55.1	54.8	54.4	54.2	53.9	53.6	53.5	53.4	53.8	53.9	53.7	53.2	52.5	52.0	51.3	54.06
4	50.6	50.3	50.0	49.8	49.8	49.9	50.1	50.0	49.9	49.5	49.4	48.9	48.8	48.8	48.8	48.8	49.0	49.1	49.2	49.4	49.6	49.8	50.0	49.9	49.56
5	49.8	49.9	50.0	50.2	50.4	50.5	50.6	50.9	51.1	51.5	51.6	51.8	52.2	52.3	52.6	53.2	53.4	53.8	54.3	54.5	54.7	55.0	55.3	55.4	52.29
6	55.6	55.7	56.0	56.2	56.5	56.8	57.0	57.3	57.6	57.8	57.9	57.9	58.1	58.3	58.7	59.3	59.6	60.1	60.4	60.7	60.9	61.0	61.0	61.0	58.39
7	61.2	61.3	61.3	61.4	61.7	61.8	62.0	62.3	62.5	62.9	63.2	63.3	63.4	63.5	63.7	64.0	64.3	64.5	64.7	64.9	65.1	65.3	65.5	65.7	63.31
8	65.9	66.0	66.0	66.0	66.2	66.5	66.5	66.8	67.2	67.5	67.4	67.3	67.1	67.0	67.0	66.9	67.2	67.6	68.2	68.3	68.3	68.3	68.2	68.0	67.14
9	68.1	68.1	68.0	68.0	68.2	68.4	68.7	69.4	69.8	70.2	70.2	70.1	69.9	69.9	70.0	70.3	70.4	70.8	70.7	70.7	70.9	71.3	71.3	71.3	69.76
10	71.0	71.0	71.0	71.0	71.2	71.3	71.7	72.2	72.6	72.8	72.7	72.6	72.6	72.6	72.8	72.9	73.1	73.2	73.2	73.3	73.3	73.3	73.3	73.3	72.42
11	73.1	72.9	72.7	72.4	72.2	72.0	71.9	71.7	71.8	72.0	71.8	71.6	71.5	71.4	71.4	71.5	71.6	71.6	71.6	71.6	71.6	71.6	71.6	71.5	71.86
12	71.4	71.4	71.5	71.5	71.5	71.6	71.6	71.7	71.7	72.1	71.8	71.7	71.6	71.3	71.2	71.2	71.2	71.2	71.1	71.0	71.0	70.7	70.5	70.4	71.33
13	70.2	70.0	69.9	69.7	69.3	69.2	68.9	68.9	68.9	68.8	68.7	68.4	67.9	67.6	67.5	67.4	67.1	66.7	66.4	66.3	66.1	65.7	65.5	65.1	67.93
14	64.6	64.1	63.8	63.3	62.8	62.5	62.4	62.3	62.2	62.0	61.7	61.3	60.9	60.7	60.5	60.2	60.1	60.2	60.2	60.3	60.5	60.6	60.8	60.8	61.62
15	60.7	60.7	60.6	60.4	60.3	60.3	60.4	60.6	60.8	61.2	61.2	61.1	61.1	61.1	61.3	61.4	61.7	61.8	62.1	62.1	62.2	62.0	62.0	62.0	61.21
16	62.0	62.2	62.2	62.1	62.1	62.3	62.4	62.5	62.5	62.5	62.3	62.1	62.1	62.0	62.0	61.9	61.9	61.9	61.9	61.7	61.4	61.2	61.2	61.2	61.98
17	60.8	60.4	60.4	60.3	60.2	60.2	60.2	60.5	60.9	61.2	60.8	60.5	60.5	60.6	60.6	60.7	60.5	60.3	60.0	59.9	59.5	59.0	58.2	57.1	60.14
18	56.6	56.2	55.7	55.2	54.5	53.9	52.9	51.9	51.8	51.9	51.5	51.5	51.2	50.8	51.0	51.2	51.9	51.9	52.4	52.6	52.9	52.8	52.6	52.2	52.80
19	52.4	52.8	53.3	53.4	53.9	54.8	55.1	55.7	56.2	56.8	57.3	57.3	57.4	58.0	58.2	58.3	58.5	58.7	59.0	58.8	58.7	58.9	58.8	58.8	56.71
20	58.7	58.9	59.2	59.4	59.2	59.1	59.1	59.4	59.2	59.1	59.0	58.1	57.3	57.1	55.3	55.7	55.8	55.7	55.5	55.1	54.9	54.7	55.0	55.0	57.31
21	55.0	54.9	54.6	54.1	53.4	53.3	53.5	53.8	54.2	54.2	54.2	54.1	53.6	53.4	53.4	53.7	53.9	53.9	53.9	53.9	53.9	54.0	54.0	54.0	53.95
22	54.1	54.2	54.3	54.3	54.4	54.5	54.7	54.9	55.2	55.6	55.6	55.7	55.7	55.9	56.0	56.0	56.3	56.4	56.5	56.6	56.9	57.1	57.2	57.2	55.64
23	57.2	57.2	57.2	57.1	57.1	57.1	57.0	57.0	57.0	57.0	56.8	56.6	56.5	56.1	56.0	55.9	56.0	56.2	56.3	56.4	56.5	56.5	56.5	56.6	56.66
24	56.7	56.7	56.6	56.5	56.4	56.4	56.4	56.5	56.6	56.9	57.0	56.8	56.7	56.4	56.2	56.1	55.9	55.7	55.5	55.6	55.9	56.3	56.6	56.8	56.38
25	56.8	57.1	57.5	57.7	57.7	58.0	58.5	59.0	59.4	59.8	60.0	60.1	60.2	60.3	60.4	60.7	61.0	61.3	61.4	61.8	62.2	62.3	62.3	62.4	59.91
26	62.4	62.4	62.5	62.6	62.8	63.0	63.4	63.6	64.0	64.3	64.8	63.8	63.6	63.5	63.5	63.6	63.5	63.3	63.0	62.8	62.8	62.7	62.5	62.2	63.19
27	61.6	61.3	61.0	60.7	60.4	60.4	60.4	60.4	60.6	61.2	61.4	61.2	61.2	61.2	61.3	61.4	61.7	62.1	62.3	62.4	62.5	62.5	62.3	62.3	61.41
28	62.3	62.1	61.7	61.6	61.2	60.8	60.6	60.2	60.0	59.8	59.8	59.5	58.7	58.5	58.7	58.9	59.0	59.0	59.0	59.0	59.0	59.0	59.0	59.0	59.85
29	58.8	58.6	58.4	58.2	57.8	57.8	57.7	57.2	56.3	55.5	55.2	55.6	56.0	56.8	56.5	56.8	57.3	57.8	58.0	58.3	58.8	59.4	59.8	60.2	57.60
30	60.5	60.8	61.0	61.1	61.2	61.5	62.1	62.4	63.0	63.3	63.4	63.3	63.3	63.6	63.7	63.8	64.0	64.3	64.3	64.2	64.4	64.5	64.6	64.7	63.04
31	65.0	65.1	65.0	64.8	64.5	64.5	64.7	64.8	64.7	64.9	65.0	64.6	64.6	64.6	64.6	64.7	64.9	64.9	64.9	64.9	64.9	64.9	64.8	64.7	64.79
M.	60.32	60.28	60.25	60.15	60.07	60.11	60.17	60.29	60.42	60.57	60.54	60.36	60.25	60.22	60.21	60.32	60.47	60.57	60.66	60.70	60.77	60.77	60.75	60.68	60.41

1926. **Tägliche Maxima und Minima der Barometerstände.** Säntis.

Tag	Januar		Februar		März		April		Mai		Juni		Juli		August		September		Oktober		November		Dezember	
	Max.	Min.	Max.	Min.	Max.	Min.	Max.	Min.	Max.	Min.	Max.	Min.	Max.	Min.	Max.	Min.	Max.	Min.	Max.	Min.	Max.	Min.	Max.	Min.
1	65.7	61.3	57.2	56.0	67.6	65.3	67.6	63.4	61.7	57.7	62.1	60.0	64.5	63.0	68.6	67.0	70.4	69.2	66.3	64.9	61.6	55.4	55.9	54.8
2	63.8	55.3	56.7	54.5	67.3	66.4	69.5	67.5	58.3	57.4	60.9	56.6	66.[illegible]	63.8	68.4	67.5	69.3	68.7	68.2	65.0	61.4	59.3	55.7	55.0
3	57.6	52.0	54.3	**48.0**	67.0	63.2	69.5	68.5	58.2	56.8	56.4	55.3	66.2	65.6	67.7	65.8	68.8	67.9	69.6	68.0	59.4	58.0	55.1	51.3
4	58.4	52.2	56.7	49.3	62.8	50.2	**69.6**	68.1	56.5	56.0	58.8	**54.3**	65.4	63.4	65.9	65.0	70.0	68.0	71.4	69.0	61.7	59.4	50.6	**48.8**
5	60.9	58.1	62.0	56.9	58.2	**49.1**	69.3	68.0	56.9	56.0	60.9	58.2	63.9	63.2	67.6	65.4	71.5	69.9	**72.0**	71.3	61.6	60.6	55.4	49.8
6	63.5	60.5	61.5	54.8	58.6	56.3	67.7	66.6	56.9	54.0	61.6	60.4	63.4	62.5	67.9	67.2	72.2	71.0	71.6	69.4	61.3	55.4	61.0	55.6
7	63.6	60.5	57.0	54.7	63.7	56.6	66.5	63.6	56.4	54.3	61.9	61.1	62.5	**61.4**	67.0	62.3	71.8	71.1	69.3	67.0	55.2	53.3	65.7	61.2
8	62.9	61.0	57.2	54.3	**68.3**	63.5	62.7	57.4	55.2	54.0	63.7	61.3	65.0	**61.4**	65.7	**61.8**	71.7	70.6	66.8	65.2	55.2	51.7	68.3	65.9
9	63.6	62.3	54.1	52.6	68.0	62.8	57.9	55.7	56.9	54.2	64.0	62.7	66.3	64.4	68.0	65.4	71.5	70.6	65.0	59.4	59.7	52.3	71.3	68.0
10	65.4	63.6	55.5	52.9	62.3	58.7	58.6	57.7	56.6	55.4	62.5	59.4	67.1	65.7	67.7	66.9	70.9	69.9	60.6	58.3	62.6	59.9	**73.3**	71.0
11	65.2	60.2	56.0	55.3	67.3	61.3	59.0	57.7	60.4	56.0	61.0	59.8	67.2	66.1	66.8	64.1	70.0	68.3	63.1	60.7	63.0	61.4	73.1	71.4
12	59.6	50.8	58.0	54.4	68.1	65.8	60.7	58.4	63.2	60.5	62.0	60.1	67.2	65.9	66.6	63.5	68.1	65.6	65.2	61.7	63.2	60.4	72.1	70.4
13	50.8	47.6	60.0	58.0	67.7	65.9	65.3	60.7	62.6	61.2	61.3	58.0	68.1	66.4	67.4	66.1	69.1	65.4	64.7	63.4	65.2	62.8	70.2	65.1
14	51.1	49.1	64.5	60.3	65.7	63.9	67.5	65.3	60.8	56.8	58.7	57.3	67.6	66.8	68.7	67.2	71.6	68.6	65.1	64.6	68.7	64.6	64.6	60.1
15	50.4	48.4	64.8	63.4	63.7	60.5	67.0	63.0	56.5	51.9	63.2	58.0	66.5	65.5	69.9	68.5	71.3	69.9	67.1	64.5	72.6	68.9	62.2	60.3
16	49.2	48.1	63.2	61.2	60.4	59.0	62.7	56.0	51.6	**48.5**	64.5	62.8	67.9	65.7	69.5	68.6	70.9	69.5	67.3	65.9	**72.8**	71.4	62.5	61.2
17	49.4	**47.3**	61.0	57.5	59.1	57.0	55.5	54.3	56.0	51.0	63.8	60.2	69.0	67.6	68.4	67.1	72.9	70.7	65.7	63.3	71.2	63.1	60.8	57.1
18	54.7	48.4	58.8	54.4	56.8	55.0	54.3	52.4	58.1	56.0	59.7	56.0	**70.4**	68.6	68.4	66.7	**73.4**	72.3	63.4	62.5	62.6	51.4	56.6	50.8
19	53.8	50.9	63.8	57.8	57.0	55.2	52.7	51.4	60.7	57.1	65.4	57.4	69.8	66.4	69.0	67.6	73.2	71.3	63.5	62.3	50.8	**43.8**	58.9	52.4
20	54.9	53.5	65.3	64.0	57.0	54.9	53.0	50.3	61.5	60.4	**68.7**	65.4	65.8	64.2	69.3	68.3	71.1	69.0	62.0	57.4	50.3	46.3	59.4	54.7
21	53.7	50.8	66.9	65.0	54.5	51.7	51.3	**48.7**	62.0	61.0	68.6	67.3	65.5	64.1	69.5	68.3	69.7	68.3	57.2	49.3	54.0	45.5	55.0	53.3
22	61.7	52.0	66.6	63.6	55.0	52.1	54.4	51.0	61.6	61.1	66.8	63.8	67.1	62.4	69.8	68.6	69.8	68.7	49.6	48.3	54.7	51.9	57.2	54.1
23	61.5	59.7	67.1	64.6	55.8	54.6	59.0	54.3	63.4	60.8	63.5	62.7	69.5	67.0	70.6	69.0	68.8	66.8	50.4	48.4	60.5	54.3	57.2	55.9
24	64.3	58.7	67.3	66.5	56.0	55.3	58.5	53.7	65.3	62.5	62.9	62.1	69.2	67.2	**72.5**	70.6	66.4	61.6	56.5	**47.5**	62.2	60.5	57.0	55.5
25	**68.8**	64.4	67.2	66.6	57.2	56.0	54.7	49.6	**65.9**	64.5	64.2	62.0	66.9	63.5	72.1	71.0	61.6	61.2	56.7	51.8	61.9	61.0	62.4	56.8
26	68.7	67.4	68.9	67.0	56.9	56.1	59.3	54.7	65.2	64.0	66.4	64.1	64.9	64.0	70.8	69.7	61.9	61.2	58.2	50.2	60.9	59.7	64.8	62.2
27	67.2	65.3	**69.6**	68.4	56.1	53.2	60.3	59.2	64.9	63.5	67.4	65.0	64.1	62.1	70.0	68.9	63.6	**60.8**	61.0	58.5	59.6	57.0	62.5	60.4
28	66.0	62.0	68.1	64.2	53.4	51.6	61.1	59.8	65.0	63.7	68.2	66.9	64.7	62.4	69.8	68.9	64.3	63.0	59.8	52.8	56.7	54.8	62.3	58.5
29	61.5	56.5			55.4	53.5	63.3	61.1	63.3	61.3	68.0	67.4	64.3	63.0	70.1	69.0	66.1	64.0	55.1	50.7	56.6	55.3	60.2	55.2
30	58.3	56.4			59.2	55.5	64.1	62.0	64.2	61.9	67.4	65.0	65.9	63.4	70.7	69.8	67.1	65.9	58.5	55.1	56.2	54.4	64.7	60.5
31	56.1	54.9			63.4	59.3			62.8	59.2			67.6	65.2	70.5	69.5			58.2	55.1			65.1	64.5
Mittl. Max.	59.75		61.76		60.95		61.42		60.28		63.48		66.44		68.87		69.30		62.87		60.78		61.97	
Mittl. Min.	56.10		58.79		57.73		58.67		58.02		61.02		64.58		67.27		67.63		59.73		57.13		58.77	
Differenz	3.65		2.97		3.22		2.75		2.26		2.46		1.86		1.60		1.67		3.14		3.65		3.20	
Abs. Max.	68.8		69.6		68.3		69.6		65.9		68.7		70.4		72.5		73.4		72.0		72.8		73.3	
Abs. Min.	47.3		48.0		49.1		48.7		48.5		54.3		61.4		61.8		60.8		47.5		43.8		48.8	
Differenz	21.5		21.6		19.2		20.9		17.4		14.4		9.0		10.7		12.6		24.5		29.0		24.5	

1926. **Uebersicht über den täglichen Gang des Luftdruckes.** Säntis.

Abweichungen vom Monatsmittel.

	Mittel 500 +	1^{30}	2^{30}	3^{30}	4^{30}	5^{30}	6^{30}	7^{30}	8^{30}	9^{30}	10^{30}	11^{30}	12^{30}	13^{30}	14^{30}	15^{30}	16^{30}	17^{30}	18^{30}	19^{30}	20^{30}	21^{30}	22^{30}	23^{30}	0^{30}	Amplitude
Januar	58.05	.02	.02	-.03	-.09	-.14	-.15	-.06	.03	.18	**.34**	.30	.15	-.15	**-.23**	.10	-.05	.00	.01	.04	.08	.07	.01	-.04	-.12	.57
Februar	60.22	-.03	-.12	-.20	**-.26**	-.25	-.24	-.19	-.17	-.10	.02	.00	-.05	-.19	**-.26**	.19	-.09	.01	.17	.29	.30	**.40**	.39	.38	.35	.66
März	59.41	.04	-.10	-.27	-.32	**-.37**	-.32	-.20	-.08	-.01	.08	.12	.06	.00	-.01	-.04	-.01	.03	.11	.23	**.28**	**.28**	.25	.18	.07	.65
April	60.13	-.05	-.24	-.34	-.47	**-.53**	-.47	-.32	-.19	-.07	.01	.09	.11	.14	.15	.14	.15	.18	.13	.23	.34	**.35**	.29	.21	.10	.88
Mai	59.12	.07	-.10	-.26	-.36	**-.42**	-.36	-.25	-.18	-.08	.01	.04	.05	.06	.09	.04	.05	.02	.06	.14	.24	.35	**.36**	.28	.16	.78
Juni	62.23	-.05	-.22	-.35	-.47	**-.55**	-.53	-.43	-.33	-.21	-.10	-.03	.04	.09	.07	.10	.17	.17	.21	.36	.44	**.52**	.51	.39	.28	1.07
Juli	65.52	-.04	-.23	-.38	-.49	**-.50**	-.45	-.32	-.20	-.14	-.02	.08	.12	.19	.18	.16	.10	.08	.13	.18	.28	**.41**	.40	.33	.25	.91
August	68.07	-.03	-.19	-.34	-.47	**-.49**	-.43	-.27	-.15	-.02	.12	.17	.18	.21	.13	.10	.07	.03	.04	.10	.21	.27	**.29**	.28	.22	.78
Septbr.	68.46	.02	-.11	-.24	-.35	**-.38**	-.34	-.22	-.07	.07	.14	.16	.16	.13	.08	.04	.01	-.05	.01	.15	.23	**.28**	.21	.13	.02	.66
Oktbr.	61.24	.18	.00	-.14	-.20	**-.22**	**-.25**	-.18	.01	.10	.22	**.29**	.19	.04	-.03	-.09	-.17	-.13	-.08	.04	.10	.17	.14	.08	-.05	.54
Novbr.	59.06	.01	-.05	-.14	-.24	**-.30**	-.24	-.09	-.02	.10	**.22**	.09	-.02	-.01	-.07	-.06	.01	.05	.08	.12	.11	.19	.15	.08	.07	.52
Dezbr.	60.41	-.09	-.13	-.16	-.26	**-.34**	-.30	-.24	-.12	.01	.16	.13	-.05	-.16	-.19	-.20	-.09	.06	.16	.25	.29	**.36**	**.36**	.34	.27	.70

Januar 1926. $h_a = 6.0^m$. **Stündliche Aufzeichnungen des Anemometers.**

Tag	Mittel	0^{30}–1^{30}	1^{30}–2^{30}	2^{30}–3^{30}	3^{30}–4^{30}	4^{30}–5^{30}	5^{30}–6^{30}	6^{30}–7^{30}	7^{30}–8^{30}	8^{30}–9^{30}	9^{30}–10^{30}	10^{30}–11^{30}	11^{30}–12^{30}
1	27.6	WSW 20	WSW 22	WSW 21	WSW 30	WSW 30	WSW 30	WSW 30	WSW 40	WSW 40	WSW 40	WSW 24	WSW 26
2	36.8	WSW 50	WSW 48	WSW 52	WSW 40	WSW 38	WSW 32	WSW 31	WSW 39	WSW 48	WSW 39	WSW 20	WSW 46
3	21.5	WSW 28	WSW 21	WSW 28	WSW 22	WSW 18	WSW 17	WSW 19	WSW 12	WSW 14	WSW 18	WSW 16	WSW 20
4	12.5	W 42	W 32	W 21	W 8	W 6	W 8	W 9	SW 12	SW 18	SW 16	WSW 8	WSW 14
5	7.5	WNW 0	WNW 0	WNW 0	WNW 3	WNW 2	WNW 1	WNW 1	WNW 0	WNW 2	WNW 2	WSW 25	WSW 14
6	10.3	WSW 11	WSW 8	WSW 10	WSW 6	WSW 7	WSW 5	WSW 7	WSW 9	WSW 11	WSW 10	WSW 6	WSW 10
7	26.6	WSW 13	WSW 13	WSW 20	WSW 21	WSW 19	WSW 22	WSW 18	WSW 21	WSW 22	WSW 23	WSW 14	WSW 24
8	14.3	W 38	W 30	W 30	WSW 20	WSW 18	WSW 22	WSW 20	SW 11	SW 15	SW 16	WSW 17	WSW 10
9	7.6	SW 6	SW 10	SW 10	SW 9	SW 10	SW 11	SW 14	SW 16	SW 12	SW 4	WSW 4	WSW 12
10	14.5	WSW 10	WSW 12	WSW 12	WSW 14	NE 16	NE 8	NE 11	NE 8	NE 12	NE 13	NE 18	NE 18
11	22.5	NE 14	NE 12	NE 12	NE 18	NE 20	NE 20	NE 14	N 16	N 22	NE 24	NE 12	NE 28
12	27.1	NE 18	NE 26	NE 30	NE 24	NE 30	ENE 16	ENE 24	ENE 30	ENE 38	ENE 28	NE 28	NE 25
13	30.0	NE 20	NE 19	NE 23	NE 21	NE 18	NE 18	NE 17	SSE 19	SSE 17	SSE 13	SE 17	SE 30
14	33.4	S 42	S 38	S 38	S 44	S 40	S 50	S 42	SSW 38	SSW 30	SSW 30	W 30	W 29
15	36.7	W 26	W 26	W 40	WSW 52	WSW 36	WSW 40	WSW 30	WSW 40	WSW 42	WSW 40	WSW 48	WSW 33
16	33.5	W 40	W 40	W 40	W 50	W 40	W 37	W 33	W 30	W 40	W 40	W 40	W 50
17	43.4	W 26	WSW 28	WSW 22	WSW 18	WSW 22	WSW 14	WSW 11	WSW 9	WSW 14	WSW 14	WSW 24	WSW 38
18	29.3	WSW 62	WSW 46	WSW 42	WSW 42	WSW 34	WSW 36	WSW 41	WSW 35	WSW 35	WSW 31	WSW 20	WSW 22
19	20.0	WSW 16	WSW 18	WSW 18	WSW 14	WSW 17	WSW 16	WSW 23	WSW 16	WSW 16	WSW 10	WSW 17	WSW 14
20	10.3	WSW 20	WSW 19	WSW 23	WSW 14	WSW 18	WSW 17	WSW 15	WSW 10	WSW 14	WSW 6	WSW 4	WSW 4
21	15.6	SSW 7	SSW 3	SSW 1	SSW 0	SSW 4	SSW 8	SSW 8	S 6	S 1	S 7	WSW 18	WSW 20
22	20.4	N 13	N 18	N 18	N 21	N 27	NNW 25	NNW 24	NNW 26	NNW 21	NNW 19	NNW 21	NNW 24
23	37.4	WSW 36	WSW 47	WSW 57	WSW 50	WSW 56	WSW 60	WSW 54	WSW 48	WSW 48	WSW 46	WSW 40	WSW 42
24	24.2	WSW 21	W 22	W 42	W 68	W 70	W 70	W 44	W 39	W 32	W 29	W 13	W 13
25	30.4	WSW 6	WSW 12	WSW 12	WSW 13	WSW 12	WSW 14	WSW 22	WSW 20	WSW 31	WSW 30	WSW 33	WSW 42
26	53.2	WSW 53	WSW 63	WSW 56	WSW 62	WSW 58	WSW 58	WSW 66	WSW 77	WSW 57	WSW 70	WSW 68	WSW 70
27	37.5	WSW 30	WSW 26	WSW 42	WSW 32	WSW 40	WSW 38	WSW 50	WSW 40	WSW 46	WSW 35	WSW 33	WSW 34
28	27.1	WNW 60	W 51	W 59	W 60	WSW 34	WSW 28	WSW 28	WSW 12	WSW 16	WSW 22	WSW 8	WSW 12
29	24.0	SW 18	SW 24	SSW 23	SSW 17	SSW 16	SSW 20	SSW 22	SSW 12	SSW 7	SSW 5	SSW 9	SSW 14
30	12.4	WSW 26	WSW 26	SW 17	SW 15	SW 16	SW 13	SW 15	SW 9	SW 12	SW 13	SSW 15	SSW 15
31	22.3	SSW 14	SSW 15	SSW 15	SSW 14	SSW 20	SSW 17	S 17	SSW 11	SSW 16	SSW 12	SSW 8	SSW 22

Februar.

Tag	Mittel	0^{30}–1^{30}	1^{30}–2^{30}	2^{30}–3^{30}	3^{30}–4^{30}	4^{30}–5^{30}	5^{30}–6^{30}	6^{30}–7^{30}	7^{30}–8^{30}	8^{30}–9^{30}	9^{30}–10^{30}	10^{30}–11^{30}	11^{30}–12^{30}
1	21.7	SW 24	SW 27	SW 27	SW 29	SW 32	SW 27	SW 31	SW 18	SW 19	SW 21	SW 15	SW 16
2	29.4	SW 13	SW 14	S 8	S 10	S 13	S 13	S 18	S 15	S 25	S 24	S 30	S 28
3	38.4	S 49	S 40	S 42	S 30	S 22	S 32	S 52	S 45	S 37	S 40	WSW 20	WSW 34
4	25.5	WSW 27	WSW 37	WSW 60	WSW 60	WSW 46	WSW 28	WSW 32	WSW 30	WSW 24	WSW 28	WSW 22	WSW 16
5	17.9	WSW 22	WSW 25	WSW 21	WSW 28	WSW 28	WSW 24	WSW 23	WSW 17	WSW 14	WSW 16	SSW 20	SSW 30
6	25.0	SSW 18	SSW 20	SSW 20	S 20	S 13	S 9	S 13	S 5	S 5	S 5	SSE 7	SSE 11
7	20.9	S 32	S 34	S 30	S 24	WSW 33	WSW 24	WSW 29	WSW 14	WSW 13	WSW 13	WSW 10	WSW 8
8	8.0	WSW 20	WSW 12	WSW 8	WSW 10	WSW 8	WSW 6	WSW 4	WSW 2	WSW 2	WSW 2	SSE 0	SSE 0
9	16.7	S 6	S 20	S 18	S 16	S 10	S 20	S 20	S 30	S 30	S 30	SSW 40	SSW 20
10	21.7	SSW 30	SSW 34	SSW 30	SSW 30	SSW 25	SSW 25	SSW 20	SSW 15	SSW 21	SSW 22	SSW 30	SSW 32
11	21.6	SSW 29	SSW 28	SSW 15	SSW 17	SSW 20	SSW 24	S 20	S 24	S 25	S 25	S 17	S 28
12	19.3	ESE 6	SE 17	SE 17	SSW 22	SSW 24	SSW 27	SSW 31	SSW 22	SSW 22	WSW 21	WSW 16	WSW 23
13	11.0	WSW 16	WSW 14	WSW 12	WSW 12	WSW 10	WSW 6	WSW 6	WSW 4	WSW 2	WSW 0	ESE 7	ESE 7
14	16.3	NE 17	NE 15	NE 17	NE 13	SE 18	NE 20	NE 18	NE 16	NE 16	NE 14	NE 12	NE 12
15	22.0	ENE 25	ENE 20	ENE 22	ENE 19	ENE 27	ENE 26	ENE 24	ENE 21	ENE 22	E 16	E 3	E 3
16	36.0	WSW 42	WSW 45	WSW 51	WSW 48	WSW 50	WSW 62	WSW 56	WSW 56	WSW 68	WSW 60	W 68	W 54
17	29.8	WSW 13	WSW 19	WSW 13	WSW 14	WSW 14	WSW 20	WSW 17	WSW 23	WSW 23	WSW 23	WSW 27	WSW 41
18	33.3	WSW 28	WSW 30	WSW 42	WSW 52	WSW 52	WSW 48	WSW 51	WSW 57	WSW 40	WSW 36	WSW 34	WSW 30
19	18.3	NNW 20	NNW 22	NNW 18	NNW 14	NNW 6	NNW 3	NNW 11	NNW 11	NNW 23	NNW 34	NNW 30	NNW 22
20	34.4	WSW 21	WSW 16	WSW 26	WSW 20	WSW 18	SW 4	SW 14	SW 14	SW 10	SW 30	SW 26	SW 17
21	58.3	SW 66	SW 73	SW 79	SW 73	SW 76	SW 66	SW 60	SSW 56	SSW 48	SSW 38	SW 35	SW 38
22	37.5	SSW 41	SSW 50	SSW 49	SSW 51	SSW 37	SSW 31	SSW 37	SSW 37	SSW 38	SSW 44	SW 54	SW 73
23	23.1	WSW 9	WSW 7	WSW 8	WSW 11	WSW 13	WSW 10	WSW 10	WSW 16	WSW 25	WSW 25	SW 28	SW 34
24	18.4	SW 16	SW 13	SW 10	SW 11	SW 10	SW 9	SW 9	SW 14	SW 11	SW 11	SW 8	SW 7
25	15.4	W 30	W 26	W 36	W 34	W 28	W 32	W 25	W 28	W 27	W 19	W 20	W 14
26	14.2	WNW 4	WNW 4	WNW 6	WNW 4	WNW 7	WNW 5	WNW 5	WNW 0	WNW 0	WNW 1	WNW 5	WNW 7
27	26.6	NW 26	NNW 30	WNW 34	WNW 20	WNW 40	WNW 24	WNW 26	WNW 11	WNW 19	N 26	NNW 18	NNW 15
28	27.6	WSW 46	WSW 40	WSW 49	WSW 55	WSW 54	W 49	W 37	W 32	W 43	W 39	WSW 43	WSW 35

Windrichtung und Geschwindigkeit (Kilometer pro Stunde). Januar. Säntis.

Tag	12^{30}–13^{30}	13^{30}–14^{30}	14^{30}–15^{30}	15^{30}–16^{30}	16^{30}–17^{30}	17^{30}–18^{30}	18^{30}–19^{30}	19^{30}–20^{30}	20^{30}–21^{30}	21^{30}–22^{30}	22^{30}–23^{30}	23^{30}–0^{30}	Summe
1	WSW 25	WSW 25	WSW 30	WSW 16	WSW 14	WSW 20	WSW 27	WSW 23	WSW 26	WSW 30	WSW 27	WSW 47	663
2	WSW 42	WSW 26	WSW 25	WSW 39	WSW 32	WSW 38	WSW 26	WSW 34	WSW 40	WSW 30	WSW 34	WSW 33	882
3	WSW 15	WSW 8	WSW 0	WSW 7	W 30	W 22	W 13	W 14	W 19	W 50	W 50	W 54	515
4	W 12	W 8	W 9	W 9	W 8	W 10	W 14	W 10	W 7	W 7	W 5	W 7	300
5	WSW 14	WSW 7	WSW 9	WSW 9	WSW 15	WSW 10	WSW 14	WSW 16	WSW 10	WSW 8	WSW 12	WSW 7	181
6	WSW 15	WSW 19	WSW 13	WSW 9	WSW 10	WSW 16	WSW 10	WSW 12	WSW 12	WSW 8	WSW 14	WSW 10	248
7	WSW 26	WSW 20	WSW 16	WSW 30	W 34	W 46	W 44	W 46	W 44	W 50	W 22	W 30	638
8	WSW 15	WSW 10	WSW 10	WSW 14	WSW 8	WSW 14	WSW 5	WSW 5	WSW 4	WSW 0	SW 2	SW 10	344
9	WSW 12	WSW 14	WSW 14	WSW 6	WSW 0	WSW 0	WSW 0	WSW 0	WSW 0	WSW 0	WSW 9	WSW 9	182
10	NE 14	NE 18	NE 18	NE 23	NE 19	NE 20	NE 18	NE 18	NE 11	NE 14	NE 12	NE 11	348
11	NE 32	NE 30	NE 22	NE 26	NE 24	NE 24	NE 22	NE 25	NE 32	NE 36	NE 34	NE 22	541
12	NE 35	NE 33	NE 37	NE 30	NE 40	NE 28	NE 30	NE 22	NE 16	NE 24	NE 18	NE 20	650
13	SE 36	SE 34	SE 30	SE 46	SE 54	S 44	S 42	S 34	S 45	S 45	S 40	S 38	720
14	W 30	W 42	W 30	W 36	W 34	W 28	W 28	W 24	W 26	W 24	W 28	W 22	803
15	WSW 37	WSW 28	WSW 28	WSW 30	WSW 51	WSW 36	WSW 31	W 43	W 33	W 40	W 34	W 36	880
16	W 50	W 40	W 30	W 30	W 20	W 20	W 18	W 16	W 26	W 24	W 26	W 24	804
17	WSW 52	WSW 61	WSW 70	WSW 70	WSW 58	WSW 52	WSW 50	WSW 66	WSW 80	WSW 84	WSW 86	WSW 72	1041
18	WSW 28	WSW 26	WSW 24	WSW 28	WSW 22	WSW 22	WSW 18	WSW 20	WSW 20	WSW 17	WSW 13	WSW 18	702
19	WSW 23	WSW 24	WSW 34	WSW 26	WSW 30	WSW 21	WSW 25	WSW 24	WSW 24	WSW 16	WSW 17	WSW 21	480
20	WSW 4	WSW 10	WSW 8	WSW 2	WSW 4	WSW 10	WSW 14	WSW 7	WSW 6	WSW 4	WSW 6	SSW 8	247
21	WSW 36	WSW 32	WSW 36	WSW 34	WSW 31	WSW 21	WSW 10	WSW 22	WSW 8	N 20	N 20	N 22	375
22	NNW 28	NNW 20	NNW 22	NNW 22	NNW 18	NNW 14	NNW 12	NNW 9	NNW 18	NNW 19	NW 21	WSW 29	489
23	WSW 34	WSW 30	WSW 35	WSW 31	WSW 15	WSW 11	WSW 21	WSW 25	WSW 30	WSW 31	WSW 28	WSW 22	897
24	W 17	W 10	W 10	W 7	W 9	W 6	W 12	W 14	W 12	WSW 15	WSW 3	WSW 4	582
25	WSW 36	WSW 27	WSW 21	WSW 20	WSW 28	WSW 38	WSW 44	WSW 54	WSW 48	WSW 48	WSW 60	WSW 58	729
26	WSW 62	WSW 58	WSW 58	WSW 44	WSW 46	WSW 40	WSW 40	WSW 34	WSW 32	WSW 30	WSW 36	WSW 40	1278
27	WSW 30	WSW 32	WSW 27	WSW 33	WSW 29	WSW 33	WSW 36	WNW 42	WNW 34	WNW 28	WNW 60	WNW 70	900
28	SW 8	SW 12	SW 22	SW 25	SW 29	SW 28	SW 34	SW 32	SW 26	SW 12	SW 18	SW 14	650
29	SSW 13	SSW 26	SSW 26	SSW 28	SSW 38	SSW 46	SSW 54	SSW 35	WSW 35	WSW 30	WSW 30	WSW 28	576
30	SSW 10	SSW 5	SSW 7	S 8	SSE 10	S 12	SSW 11	SSW 10	SSW 7	SSW 0	SSW 11	SSW 15	298
31	SSW 23	SSW 24	SSW 24	SSW 40	SW 43	SW 37	SW 34	SW 27	SW 29	SW 26	SW 21	SW 26	535

Februar.

1	SW 27	SW 34	SW 22	SW 16	SW 22	SW 30	SW 14	SW 20	SW 18	SW 6	SW 12	SW 13	520
2	S 38	S 58	S 46	S 39	S 39	S 44	S 30	S 36	S 30	S 46	S 38	S 51	706
3	WSW 36	WSW 55	WSW 65	WSW 50	WSW 28	WSW 30	WSW 40	WSW 42	WSW 40	WSW 40	WSW 28	WSW 24	921
4	WSW 12	WSW 16	WSW 20	WSW 20	WSW 20	WSW 6	WSW 0	WSW 18	WSW 26	WSW 20	WSW 20	WSW 24	612
5	SSW 18	SSW 22	SSW 22	SSW 18	SSW 10	SSW 6	SSW 8	SSW 6	SSW 0	SSW 10	SSW 18	SSW 24	430
6	SSE 16	SSE 31	S 27	S 38	S 44	S 64	S 62	S 42	S 33	S 36	S 28	S 33	600
7	WSW 14	WSW 22	WSW 30	WSW 30	WSW 22	WSW 22	WSW 19	WSW 19	WSW 16	WSW 14	WSW 12	WSW 18	502
8	SSE 4	SSE 10	SSE 10	SSE 8	SSE 14	S 14	S 18	S 11	S 6	S 9	S 8	S 6	192
9	SSW 24	SSW 2	SSW 0	SSW 0	SSW 20	SSW 18	SSW 8	SSW 0	SSW 6	SSW 1	SSW 29	SSW 32	400
10	SSW 26	SSW 16	SSW 11	SSW 5	SSW 9	SSW 11	SSW 14	SSW 18	SSW 16	SSW 19	SSW 30	SSW 32	521
11	S 25	S 27	S 27	S 19	S 20	S 22	ESE 16	ESE 16	ESE 18	ESE 25	ESE 18	ESE 14	519
12	WSW 16	WSW 11	WSW 11	WSW 24	WSW 25	WSW 26	WSW 18	WSW 14	WSW 15	WSW 15	WSW 23	WSW 16	462
13	ESE 5	ESE 8	E 11	E 10	ENE 14	ENE 19	ENE 13	ENE 12	NE 18	NE 14	NE 22	NE 22	264
14	NE 14	NE 11	NE 13	NE 12	NE 16	NE 11	NE 11	NE 18	ENE 26	ENE 24	ENE 26	ENE 21	391
15	E 8	SSE 11	SSW 19	SSW 20	SW 22	SW 28	SW 24	SW 32	SW 37	SW 37	SW 28	WSW 35	529
16	W 26	W 19	WSW 22	WSW 21	WSW 13	WSW 13	WSW 16	WSW 10	WSW 18	WSW 14	WSW 16	WSW 17	805
17	WSW 40	WSW 46	WSW 35	WSW 34	W 42	W 34	W 46	W 44	WSW 42	WSW 36	WSW 34	WSW 34	714
18	WSW 36	WSW 34	WSW 26	WSW 28	WSW 34	NW 24	NW 23	NW 25	NW 18	NW 16	NW 18	NW 18	800
19	NNW 24	W 9	W 15	W 22	W 12	W 16	W 14	W 29	W 21	WSW 20	WSW 22	WSW 21	439
20	SSW 23	SSW 36	SSW 24	SSW 32	SSW 40	SSW 54	SSW 56	SSW 55	SSW 65	SW 76	SW 66	SW 82	825
21	SW 52	SW 60	SW 66	SSW 64	SSW 70	SSW 70	SSW 70	SSW 30	SSW 60	SSW 42	SSW 54	SSW 53	1399
22	SW 52	SW 57	SW 46	SW 42	SW 33	SW 25	SW 30	SW 23	SW 17	SW 12	SW 12	SW 8	899
23	SW 40	SW 34	W 29	WNW 36	WNW 29	WNW 30	WNW 28	WNW 28	W 29	SW 27	SW 22	SW 26	554
24	WSW 8	WSW 26	WSW 28	WSW 27	WSW 27	WSW 29	WSW 30	W 26	W 28	W 22	W 28	W 34	442
25	W 13	W 14	W 6	W 2	W 0	W 0	W 0	W 1	W 2	WNW 3	WNW 6	WNW 4	370
26	WNW 16	WNW 24	WNW 34	WNW 20	WNW 14	WNW 16	WNW 30	WNW 24	NW 32	NW 26	NW 28	NW 30	342
27	N 15	N 8	N 8	WSW 17	WSW 25	WSW 28	WSW 38	WSW 32	WSW 50	WSW 41	WSW 47	WSW 40	638
28	WSW 20	WSW 14	WSW 18	WSW 15	W 12	WNW 6	WNW 11	WNW 8	WNW 5	WNW 7	WNW 10	WNW 14	662

März 1926. $h_a = 6.0^m$. **Stündliche Aufzeichnungen des Anemometers.**

Tag	Mittel	0^{30}–1^{30}	1^{30}–2^{30}	2^{30}–3^{30}	3^{30}–4^{30}	4^{30}–5^{30}	5^{30}–6^{30}	6^{30}–7^{30}	7^{30}–8^{30}	8^{30}–9^{30}	9^{30}–10^{30}	10^{30}–11^{30}	11^{30}–12^{30}
1	4.8	WNW 8	N 11	N 10	N 9	N 4	N 6	N 6	N 8	N 8	N 10	N 5	N 1
2	10.0	WNW 0	WNW 0	N 0	N 0	N 0	N 0	NW 1	WNW 17	WNW 15	WNW 23	WNW 10	WNW 21
3	24.9	NW 4	NW 4	NW 1	NW 16	NW 5	NW 8	NW 8	WSW 6	WSW 28	WSW 30	WSW 37	WSW 27
4	39.9	WSW 62	WSW 70	WSW 50	WSW 50	WSW 62	WSW 53	WSW 60	WSW 12	WSW 39	WSW 46	WSW 56	WSW 63
5	10.5	SW 36	SW 22	SW 17	SW 15	SW 14	SW 10	SW 9	SW 8	SW 8	SW 5	WSW 4	WSW 9
6	33.2	WSW 9	WSW 8	WSW 8	WSW 16	WSW 21	WSW 23	WSW 20	WSW 25	WSW 45	WSW 50	WSW 48	WSW 40
7	10.6	WSW 22	WSW 21	WSW 16	WSW 18	WSW 16	WSW 18	WSW 11	WSW 11	WSW 11	WSW 10	WSW 5	WSW 11
8	5.5	WSW 0	WSW 0	WSW 0	WSW 2	WSW 2	WSW 2	WSW 2	WSW 2	WSW 0	WSW 2	WSW 6	WSW 7
9	31.2	SW 10	SW 10	SW 8	SW 18	SW 18	SW 16	SW 8	SSW 8	SSW 13	SSW 16	SW 19	SW 19
10	18.7	SW 22	SW 28	WSW 32	WSW 30	WSW 4	WSW 34	WSW 11	WSW 21	WSW 18	WSW 25	WSW 18	WSW 25
11	11.8	WSW 4	WSW 2	WSW 4	WSW 3	WSW 7	WSW 6	WSW 2	WSW 2	WSW 12	WSW 10	WSW 13	WSW 12
12	12.2	WSW 16	WSW 19	WSW 25	WSW 26	WSW 15	WSW 11	WSW 12	WSW 10	WSW 7	WSW 6	WSW 12	WSW 9
13	23.5	W 2	W 2	W 8	W 8	NW 18	NW 24	W 27	W 19	SW 24	SW 26	NW 25	NW 30
14	36.1	WNW 27	WNW 26	WNW 28	WNW 19	NW 25	NW 22	NW 18	NNW 42	NNW 34	NNW 40	NW 36	NW 38
15	47.9	WSW 68	WSW 60	WSW 69	WSW 71	WSW 70	WSW 70	WSW 70	WSW 70	WSW 73	WSW 79	WSW 62	WSW 74
16	7.5	WNW 8	WNW 6	WNW 4	N 4	N 5	NNE 16	NNE 17	NNE 17	NNE 9	NNE 3	NNE 0	NNE 5
17	28.6	NE 19	NE 17	ENE 27	ENE 29	E 29	ENE 18	ENE 15	ENE 18	ENE 17	ENE 4	NE 4	ESE 5
18	17.2	WSW 45	WSW 34	WSW 32	WSW 28	WSW 25	WSW 31	WSW 29	WSW 14	WSW 17	WSW 21	NW 16	NW 16
19	22.8	WSW 5	WSW 6	WSW 6	WSW 6	WSW 5	WSW 8	WSW 9	WSW 40	WSW 29	WSW 44	WSW 32	WSW 37
20	14.0	WNW 17	WSW 18	WSW 17	WSW 13	WSW 8	WSW 15	WSW 16	WSW 18	WSW 18	WSW 18	WSW 15	WSW 9
21	5.3	SW 13	SW 12	SW 10	SW 7	SW 6	SW 3	SW 2	SW 5	SW 0	SW 9	SW 13	SW 18
22	9.9	S 2	S 16	S 12	S 8	S 0	S 0	S 0	S 1	S 6	S 11	SSW 8	SSW 7
23	10.5	WSW 13	WSW 9	WSW 14	WSW 20	WSW 23	WSW 21	WSW 17	WSW 19	WSW 15	WSW 7	SW 3	SSW 0
24	9.0	SSW 15	SSW 9	SSW 8	SSW 9	SSW 8	SSW 8	SSW 10	S 3	S 4	S 6	S 5	S 5
25	8.5	WSW 14	WSW 13	WSW 17	SW 19	SW 21	SW 23	SW 17	SW 12	SW 1	SW 6	SW 7	SSW 7
26	15.4	S 16	S 14	S 16	S 16	S 14	S 24	SSW 20	SSW 20	SSW 10	SSW 10	SSW 9	SSW 13
27	23.7	SSW 17	S 18	S 20	S 20	S 19	S 20	S 22	S 17	S 31	S 26	S 18	S 20
28	25.8	WSW 19	WSW 25	WSW 16	WSW 14	WSW 30	WSW 36	WSW 26	WSW 24	WSW 31	WSW 19	WSW 18	WSW 24
29	26.3	WSW 30	WSW 40	WSW 34	WSW 34	WSW 24	WSW 26	WSW 12	WSW 14	WSW 16	WSW 12	SSW 1	WSW 17
30	11.3	S 30	S 21	S 19	S 22	S 14	S 18	SSW 16	SSW 14	SSW 10	SSW 10	SSW 9	SSW 6
31	21.1	NW 17	NW 15	ENE 12	ENE 14	ENE 14	ENE 22	ENE 18	ENE 21	ENE 19	ENE 29	ENE 29	ENE 19

April.

1	19.5	NE 33	NE 23	NE 2	NE 38	NE 14	NE 17	NE 29	NE 29	NE 21	NE 32	SE 14	SE 10
2	5.7	NE 22	NE 19	ENE 15	ENE 10	E 14	E 15	ENE 15	ENE 13	ENE 0	ENE 0	ESE 1	ESE 1
3	9.3	ESE 8	ESE 12	ENE 11	ENE 2	ENE 17	ENE 5	ENE 0	ENE 14	E 11	E 13	E 16	ESE 10
4	19.5	ESE 3	WSW 11	WSW 25	WSW 38	WSW 42	W 44	WNW 40	WNW 34	WNW 29	WNW 10	WNW 8	WNW 2
5	6.9	WSW 0	WSW 0	WSW 2	WSW 0	SE 0	SE 1	SE 5	SE 7	SE 5	SE 8	SE 6	SE 9
6	11.3	SSW 12	SSW 16	SSW 15	SSW 15	SSW 7	SSW 2	SSW 10	SSW 11	SW 11	SW 6	S 6	S 6
7	26.5	WSW 32	WSW 16	WSW 30	WSW 31	SW 21	SW 20	SW 25	SW 25	SW 22	SW 14	SW 10	SW 13
8	17.4	WSW 27	WSW 31	WSW 29	WSW 19	WSW 14	WSW 12	WSW 11	WSW 11	WSW 12	WSW 11	WSW 11	WSW 13
9	9.0	WSW 6	WSW 14	WSW 11	WSW 12	WSW 13	WSW 12	WSW 11	WSW 8	WSW 6	WSW 9	WSW 10	WSW 12
10	7.6	WSW 6	WSW 5	WSW 6	WSW 6	W 3	W 2	W 5	W 3	W 2	W 4	W 7	W 9
11	3.7	WSW 5	WSW 7	WSW 2	WSW 0	WSW 1	W 0	W 0	W 0	W 0	W 0	WSW 0	WSW 0
12	8.8	SSW 20	SSW 20	SSW 25	SSW 26	SSW 22	SSW 20	S 13	S 11	S 7	S 4	S 3	S 3
13	10.5	ENE 12	ENE 11	ENE 19	ESE 10	ESE 20	ESE 18	ESE 25	ESE 26	SE 27	SE 23	SE 14	SE 13
14	3.2	SE 0	SE 4	ESE 0	ESE 0	ESE 0	ESE 8	ESE 7	ESE 8	ESE 3	ESE 0	ESE 0	ESE 3
15	13.3	S 3	S 11	S 12	S 10	S 13	S 14	S 14	S 18	S 13	SSW 13	SSW 13	SSW 15
16	7.8	SSW 14	SSW 17	SSW 11	SSW 8	SSW 2	SSW 5	SSW 7	SSW 7	S 11	S 7	SSW 0	SSW 1
17	16.9	WSW 20	WSW 25	W 18	W 13	W 20	W 20	W 14	W 8	W 10	W 9	WSW 12	WSW 13
18	28.9	WSW 24	WSW 20	WSW 20	WSW 22	WSW 16	WSW 9	SW 7	SW 12	SW 20	WSW 30	WSW 28	WSW 40
19	29.2	WSW 37	WSW 37	WSW 39	WSW 35	WSW 30	SSW 18	SSW 13	S 12	S 15	S 16	S 24	SSW 21
20	13.6	WSW 17	WSW 14	WSW 7	WSW 12	WSW 11	WSW 14	WSW 14	WSW 19	WSW 18	WSW 16	SW 12	SW 12
21	19.8	SW 28	SW 29	SW 23	SW 16	SW 22	SW 22	SW 29	SW 28	SW 24	SW 27	SW 28	SW 31
22	4.0	SW 0	SW 0	SW 0	SW 0	WSW 0	WSW 0	SW 0	SW 0	SW 8	SW 9	SW 9	SW 7
23	7.3	SW 10	SW 3	SW 1	SW 0	SW 0	SW 0	SW 11	SW 12	SW 10	SW 1	SW 0	SW 2
24	28.2	SE 19	SE 19	SE 30	SE 20	S 36	S 42	S 52	S 45	S 39	S 30	S 32	S 26
25	36.8	SE 27	SE 43	SE 40	SE 30	SE 32	SE 27	SE 33	SE 43	SE 41	SE 32	SE 34	SSE 38
26	11.4	S 34	S 21	S 12	S 19	S 17	S 19	S 19	S 13	S 13	S 18	S 13	S 7
27	3.1	S 0	S 1	S 1	S 0	S 0	S 0	S 0	SSE 3	SSE 6	SSE 10	SSE 8	SE 8
28	14.5	S 7	S 7	S 6	S 4	S 4	S 13	S 18	S 13	S 14	S 15	S 18	S 14
29	18.1	SW 23	SW 28	SW 20	SW 18	SW 18	SW 18	SW 9	SW 6	SW 2	SW 8	SSW 8	SSW 14
30	26.5	WSW 38	WSW 36	WSW 31	WSW 19	SE 11	SE 4	SE 13	S 13	S 16	S 21	SSW 24	SSW 22

Windrichtung und Geschwindigkeit (Kilometer pro Stunde). **März.** Säntis.

Tag	12^{30}–13^{30}	13^{30}–14^{30}	14^{30}–15^{30}	15^{30}–16^{30}	16^{30}–17^{30}	17^{30}–18^{30}	18^{30}–19^{30}	19^{30}–20^{30}	20^{30}–21^{30}	21^{30}–22^{30}	22^{30}–23^{30}	23^{30}–0^{30}	Summe
1	N 3	N 3	N 4	N 4	N 4	N 3	N 4	N 2	NNW 0	NNW 1	NNW 0	NNW 0	114
2	WNW 28	W 15	W 7	W 14	NW 10	NW 20	NW 20	NW 16	NW 10	NW 11	NW 0	NW 1	239
3	WSW 42	WSW 39	WSW 39	WSW 32	WSW 34	WSW 25	WSW 35	WSW 28	WSW 24	WSW 34	WSW 34	WSW 58	598
4	WSW 29	WSW 28	WSW 13	WSW 31	WSW 26	WSW 32	WSW 28	WSW 30	WSW 28	WSW 25	SW 31	SW 34	958
5	WSW 7	WSW 7	WSW 8	WSW 4	WSW 8	WSW 7	WSW 16	WSW 6	WSW 8	WSW 10	WSW 9	WSW 6	253
6	WSW 52	WSW 46	WSW 54	WSW 56	WSW 54	WSW 43	WSW 43	WSW 36	WSW 35	WSW 23	WSW 21	WSW 21	797
7	WSW 15	WSW 17	WSW 12	WSW 8	WSW 2	WSW 2	WSW 0	WSW 5	WSW 3	WSW 5	WSW 6	WSW 9	254
8	WSW 8	WSW 6	WSW 5	WSW 10	WSW 12	WSW 6	WSW 5	WSW 4	SW 6	SW 14	SW 13	SW 19	133
9	SW 29	SW 35	SW 42	SW 40	SW 44	SW 56	SW 70	SW 64	SW 82	SW 59	SW 31	SW 34	749
10	WSW 23	WSW 20	WSW 23	WSW 15	WSW 17	WSW 13	WSW 11	WSW 12	WSW 12	WSW 14	WSW 14	WSW 6	448
11	WSW 23	WSW 20	WSW 20	WSW 19	WSW 21	WSW 23	WSW 21	WSW 10	WSW 7	WSW 14	WSW 11	WSW 18	284
12	WSW 7	WSW 7	WSW 7	WSW 7	WSW 8	W 22	W 20	W 17	W 6	W 5	W 10	W 10	294
13	NW 32	NW 33	NW 34	NW 24	NW 25	NW 22	NW 30	NW 30	WNW 28	WNW 34	WNW 40	WNW 20	565
14	NW 40	SW 44	SW 25	SW 34	WSW 39	WSW 44	WSW 46	WSW 30	WSW 46	WSW 47	WSW 54	WSW 63	867
15	WSW 70	WSW 44	WSW 36	WSW 28	WNW 29	WNW 21	WNW 17	WNW 19	WNW 11	WNW 11	WNW 13	WNW 15	1150
16	NNE 5	NNE 2	NNE 1	NNE 10	NNE 16	NNE 12	NNE 6	NNE 10	NNE 6	NE 5	NE 6	NE 8	181
17	SSE 5	S 17	SW 34	WSW 42	WSW 60	WSW 62	WSW 61	WSW 43	WSW 47	WSW 39	WSW 36	WSW 38	686
18	NW 15	NW 17	NW 12	NW 8	NW 12	NW 10	NW 4	WSW 4	WSW 2	WSW 9	WSW 7	WSW 4	412
19	WSW 49	WSW 31	WSW 36	WSW 35	WSW 19	WSW 30	WNW 25	WNW 25	WNW 19	WNW 16	WNW 16	WNW 19	547
20	WSW 16	WSW 22	WSW 11	WSW 8	WSW 12	WSW 15	WSW 16	SW 5	SW 11	SW 11	SW 14	SW 14	337
21	SW 18	SW 9	SW 1	SW 2	SW 0	SW 0	SW 0	SW 0	SW 0	SW 0	SW 0	SW 0	128
22	SSW 7	SSW 16	SSW 11	SSW 10	SSW 11	SSW 10	SSW 10	SSW 12	SW 18	WSW 20	WSW 20	WSW 22	238
23	SSW 2	SSW 6	SSW 6	SSW 0	SSW 0	S 0	S 7	S 13	S 14	SSW 15	SSW 11	SSW 18	253
24	S 0	S 2	S 13	S 8	S 4	S 10	SSW 15	SSW 18	SSW 14	SSW 14	SSW 16	WSW 12	216
25	SSW 4	SSW 5	SSW 1	SSW 0	SSW 2	S 2	S 3	S 1	S 5	S 10	S 6	S 7	203
26	SSW 15	S 14	S 13	S 18	S 13	S 19	S 11	S 13	S 15	SSW 19	SSW 20	SSW 18	370
27	S 18	S 30	S 28	S 16	WSW 29	WSW 35	WSW 26	WSW 32	WSW 42	WSW 22	WSW 18	WSW 26	570
28	WSW 31	WSW 31	WSW 35	WSW 31	WSW 30	WSW 23	WSW 17	WSW 18	WSW 16	WSW 24	WSW 43	WSW 39	620
29	SSW 30	SSW 28	SSW 32	SSW 24	SSW 27	S 19	S 36	S 34	S 42	S 28	S 34	S 36	630
30	SSW 0	SSW 3	SSW 6	SSW 6	SSW 7	NW 0	NW 1	NW 1	NW 10	NW 19	NW 14	NW 16	272
31	ENE 17	ENE 20	ENE 30	ENE 32	ENE 34	ENE 27	ENE 21	ENE 14	ENE 21	NE 23	NE 5	NE 33	506

April.

1	SE 14	E 6	E 6	E 10	NE 15	NE 20	NE 25	NE 23	NE 23	NE 22	NE 22	NE 19	467
2	ESE 0	ESE 0	ESE 0	ESE 0	ESE 0	ESE 0	ESE 0	ESE 3	ESE 3	ESE 2	ESE 1	ESE 4	138
3	ESE 15	ESE 14	ESE 8	ESE 5	ESE 4	ESE 3	ESE 9	ESE 8	ESE 11	ESE 10	ESE 11	ESE 7	224
4	WNW 2	W 11	W 15	WSW 29	WSW 22	WSW 26	WSW 24	WSW 17	WSW 18	WSW 12	WSW 5	WSW 1	468
5	S 9	S 13	SW 11	SW 15	SW 11	SW 16	SW 4	SW 8	SSW 6	SSW 7	SSW 9	SSW 14	166
6	S 9	S 12	S 10	S 15	SSW 14	SSW 21	SSW 12	SSW 12	SSW 6	SSW 9	WSW 15	WSW 20	272
7	SW 13	SW 14	SW 19	SW 23	WSW 36	WSW 50	WSW 48	WSW 34	WSW 40	W 38	W 30	W 32	636
8	WSW 13	WSW 16	WSW 16	WSW 21	WSW 25	WSW 19	WSW 18	WSW 20	WSW 20	WSW 10	WSW 18	WSW 20	417
9	SW 11	SW 10	SW 6	SW 4	WSW 8	WSW 15	WSW 7	WSW 7	WSW 6	WSW 6	WSW 6	WSW 5	215
10	W 12	W 12	W 7	W 7	W 5	W 7	W 19	W 20	W 11	W 8	W 9	W 7	182
11	WSW 1	S 6	S 0	S 5	S 12	S 13	S 13	S 6	S 0	SSW 0	SSW 2	SSW 17	90
12	S 4	S 4	S 3	S 3	S 3	S 0	S 0	S 0	S 2	ENE 0	ENE 5	ENE 14	212
13	SE 11	S 9	S 6	S 4	SE 1	SE 0	SE 0	SE 0	SE 0	SE 0	SE 0	SE 3	252
14	ESE 6	ESE 6	ESE 6	ESE 6	ESE 3	ESE 0	ESE 1	ESE 1	ESE 10	ESE 4	ESE 1	ESE 0	77
15	SSW 16	SSW 16	SSW 13	SSW 15	SSW 16	SSW 14	SSW 13	SSW 15	SSW 10	SSW 14	SSW 15	SSW 13	319
16	SSW 9	SSW 14	SSW 19	SSW 11	SSW 6	SSW 6	SE 11	SE 3	SE 0	SSE 3	SW 8	WSW 17	187
17	WSW 12	WSW 11	WSW 9	WSW 5	WSW 7	WSW 7	W 25	W 28	W 25	W 34	W 34	W 26	405
18	WSW 44	WSW 40	WSW 52	WSW 50	WSW 46	WSW 42	WSW 37	WSW 34	WSW 17	WSW 18	WSW 32	WSW 33	693
19	SSW 28	SW 22	SW 18	SW 10	WSW 32	WSW 61	WSW 58	WSW 48	WSW 44	WSW 29	WSW 31	WSW 22	700
20	SW 18	SW 13	SW 13	SW 8	SW 16	SW 10	SW 12	SW 8	SW 9	SW 10	SW 12	SW 31	326
21	SW 35	SW 26	SW 28	SW 15	SW 17	SW 10	SW 10	SW 6	SW 4	SW 6	SW 4	SW 7	475
22	SW 0	SW 8	SW 6	SW 4	SW 0	SW 0	SW 6	SW 6	SW 6	SW 2	SW 13	SW 12	96
23	SW 8	SSW 14	SSW 16	SSW 10	SSW 7	ENE 7	ENE 6	ENE 11	ENE 12	ENE 7	ENE 10	ENE 18	176
24	S 24	S 26	S 31	S 36	S 19	S 18	S 18	S 18	S 18	S 28	S 22	S 30	678
25	SSE 30	SSE 47	S 39	S 44	S 36	S 34	S 44	S 40	S 46	S 36	S 34	S 33	883
26	S 8	S 7	S 8	S 9	S 15	S 10	S 8	S 2	S 0	S 1	S 0	S 0	273
27	SE 7	SE 6	SE 1	SE 2	ESE 0	ESE 0	ENE 0	ENE 0	ENE 1	S 7	S 6	S 7	74
28	S 15	SSW 17	SSW 18	SSW 18	SSW 17	SSW 9	SSW 13	SW 21	SW 20	SW 19	SW 19	SW 28	347
29	SSW 10	SSW 15	SSW 13	SSW 18	SW 15	SW 12	SW 15	SW 20	SW 35	SW 43	SW 33	SW 33	434
30	SSW 20	SSW 24	SSW 30	SE 19	SE 29	SE 30	SE 36	SE 40	SE 30	SE 49	SE 43	SE 37	635

Mai 1926. $h_a = 6.0^m$. **Stündliche Aufzeichnungen des Anemometers.**

Tag	Mittel	0^{30}–1^{30}	1^{30}–2^{30}	2^{30}–3^{30}	3^{30}–4^{30}	4^{30}–5^{30}	5^{30}–6^{30}	6^{30}–7^{30}	7^{30}–8^{30}	8^{30}–9^{30}	9^{30}–10^{30}	10^{30}–11^{30}	11^{30}–12^{30}
1	33.1	SE 37	SE 45	SE 47	SE 44	S 40	S 48	S 42	S 40	S 40	S 32	S 36	S 28
2	18.7	SE 36	SE 34	S 24	S 24	S 20	S 24	S 17	S 38	S 18	S 21	S 13	S 19
3	11.3	SSE 4	SSE 4	SSE 7	SSE 9	SE 12	SSE 18	SSE 16	SSE 15	SSE 11	SSE 9	S 21	S 12
4	14.8	SSW 20	SSW 12	SSW 9	SE 10	SE 12	S 16	S 17	S 18	SSE 15	SSE 11	S 12	S 15
5	15.0	WSW 11	WSW 11	WSW 11	WSW 14	WSW 14	WSW 9	WSW 6	WSW 7	WSW 7	WSW 10	WSW 15	WSW 30
6	13.0	WSW 18	WSW 23	WSW 28	WSW 20	WSW 20	WSW 21	WSW 17	WSW 12	WSW 11	WSW 4	W 9	WSW 9
7	5.7	WNW 10	WNW 8	WNW 6	NW 6	NW 0	NW 0	NW 0	NW 5	NW 1	NW 4	NW 6	NW 5
8	6.0	W 0	W 0	W 0	W 0	W 0	W 0	W 0	W 0	W 0	W 0	W 3	W 1
9	9.7	W 8	WNW 15	WNW 14	WNW 16	WNW 16	NW 14	NNW 12	NNW 10	NNW 10	NNW 7	NNW 6	NNW 3
10	9.5	W 7	W 7	W 6	W 6	W 6	W 4	NW 3	S 7	NW 8	NW 9	S 10	S 7
11	22.6	S 22	S 20	S 16	S 16	S 16	S 14	W 18	W 13	W 17	W 20	W 28	W 30
12	18.5	W 31	WSW 29	WSW 28	SW 24	SW 30	SW 20	SW 22	SW 30	SW 28	SW 28	SW 24	SSW 18
13	17.5	S 7	SSW 26	SSW 19	SSW 2	SSW 3	SSW 16	SSW 17	SSW 16	SSW 9	SSW 9	SSW 9	W 13
14	10.8	WNW 16	WNW 16	WNW 8	WNW 7	WNW 4	WNW 1	WNW 4	WNW 10	WNW 5	WNW 9	E 5	E 4
15	46.1	SW 40	SW 35	SW 35	SW 35	SW 30	S 26	S 32	S 24	S 24	S 36	S 35	SW 35
16	21.8	S 60	S 42	S 32	S 26	S 24	S 26	S 24	S 30	S 32	S 22	ESE 21	ESE 17
17	8.3	S 0	S 0	S 6	S 0	S 7	S 0	S 9	S 22	S 19	S 14	S 8	S 11
18	0.0	W 0	W 0	W 0	W 0	W 0	W 0	W 0	W 0	W 0	W 0	W 0	W 0
19	0.0	WNW 0	WNW 0	WNW 0	WNW 0	WNW 0	WNW 0	WNW 0	WNW 0	WNW 0	WNW 0	W 0	W 0
20	5.3	SSE 0	SSE 0	SSE 0	SSE 0	SSE 0	SSE 0	SSE 2	SSE 5	SSE 0	SSE 7	WSW 6	WSW 6
21	3.3	WSW 3	WSW 4	WSW 0	WSW 1	WSW 3	WSW 0	WSW 0	WSW 0	WSW 0	WSW 0	S 0	S 0
22	6.3	NE 0	NE 0	NE 0	NE 6	NE 4	NE 3	N 2	N 8	N 6	N 12	N 0	N 8
23	5.8	NNE 7	NNE 5	NNE 0	NNE 2	NNE 12	NNE 7	NNE 0	NNE 0	NNE 14	NNE 12	N 1	N 0
24	14.7	W 18	W 30	W 24	WNW 18	WNW 0	WNW 0	WNW 10	WNW 11	WNW 6	WNW 10	W 11	W 18
25	10.2	WNW 10	WNW 9	WNW 5	WNW 6	WNW 14	WNW 17	WNW 14	WNW 13	WNW 8	WNW 4	WNW 3	WNW 3
26	17.3	ENE 13	ENE 11	ENE 12	ENE 17	ENE 22	ENE 22	ENE 26	ENE 22	SSE 21	SSE 15	E 15	E 15
27	28.8	WSW 33	WSW 34	WSW 39	WSW 38	WSW 40	WSW 44	WSW 48	WSW 40	WSW 40	WSW 28	WSW 24	WSW 22
28	30.6	WSW 19	WSW 26	WSW 29	WSW 16	W 31	W 25	W 16	W 19	W 15	W 11	W 10	W 28
29	34.9	WNW 29	WNW 40	WNW 55	WNW 70	WNW 43	WNW 47	WNW 48	NNW 50	WNW 30	WNW 42	WNW 62	WNW 28
30	33.5	WNW 14	WNW 0	WNW 0	WNW 8	WNW 0	WNW 10	WNW 28	WNW 11	WNW 0	WNW 0	WNW 71	WNW 58
31	30.1	WSW 32	WSW 32	WSW 48	WSW 43	WSW 19	WSW 50	WSW 58	WSW 40	WNW 22	WNW 18	WNW 4	WNW 4

Juni.

Tag	Mittel	0^{30}–1^{30}	1^{30}–2^{30}	2^{30}–3^{30}	3^{30}–4^{30}	4^{30}–5^{30}	5^{30}–6^{30}	6^{30}–7^{30}	7^{30}–8^{30}	8^{30}–9^{30}	9^{30}–10^{30}	10^{30}–11^{30}	11^{30}–12^{30}
1	3.9	WSW 16	WSW 16	WNW 14	WNW 12	WNW 8	WNW 1	WNW 7	WNW 4	WNW 0	WNW 3	WSW 9	WSW 3
2	9.0	WSW 0	WSW 0	WSW 0	WSW 0	WSW 0	WSW 0	SSW 12	SSW 15	SSW 14	SSE 17	SSE 14	SSE 8
3	2.3	SSE 2	SSE 0	SSE 8	SSE 0	SSE 0	SSE 0	SSE 0	SSE 0	WNW 3	WNW 6	WNW 3	WNW 0
4	6.8	WSW 7	WSW 8	WSW 7	WSW 13	WSW 20	WSW 18	WSW 19	WSW 13	WSW 14	WSW 4	WSW 8	WSW 5
5	9.9	WSW 0	WSW 0	WSW 0	WSW 0	WSW 0	WSW 0	WSW 0	W 11	W 13	W 13	W 17	W 17
6	9.3	WSW 7	WSW 4	WSW 0	WSW 0	WSW 0	WSW 1	WSW 2	WSW 1	WSW 0	W 0	W 0	W 0
7	18.4	WNW 16	WNW 13	WNW 14	WNW 15	WNW 13	W 13	W 10	W 7	W 6	W 5	W 6	W 10
8	3.7	W 21	WSW 19	WSW 6	WSW 0	WSW 0	WSW 0	WSW 0	WSW 0	WSW 0	WSW 0	WSW 0	WSW 0
9	25.3	W 0	W 0	W 0	W 0	W 0	W 0	W 0	W 37	W 29	W 27	W 24	W 48
10	25.9	SSW 19	SSW 18	SW 14	SW 20	SW 18	S 20	S 12	SSW 13	SSW 11	SSW 17	W 13	W 20
11	21.3	W 22	W 20	W 14	W 22	W 24	W 15	W 13	WSW 13	WSW 14	WSW 15	SW 20	SW 23
12	39.4	WSW 55	WSW 47	WSW 56	WSW 74	WSW 48	WSW 56	WSW 38	WSW 38	WSW 32	SW 20	WSW 20	WSW 37
13	30.0	SW 18	SW 13	SW 25	SSW 26	SSW 40	SSW 48	SSW 43	SSW 36	SSW 46	SSW 47	SSW 15	SSW 25
14	9.8	W 8	W 6	W 7	W 11	W 8	W 7	W 8	W 1	W 0	W 0	W 0	W 0
15	11.0	WSW 18	WSW 18	WSW 19	WSW 14	WSW 1	WSW 1	WSW 7	WSW 7	WSW 6	WSW 6	WSW 8	WSW 9
16	23.4	WSW 13	WSW 14	WSW 14	WSW 11	WSW 7	W 12	W 9	W 11	W 8	W 10	WSW 30	WSW 40
17	43.9	WSW 24	WSW 38	WSW 40	WSW 34	WSW 44	WSW 54	WSW 53	WSW 51	WSW 38	WSW 40	WSW 34	WSW 46
18	37.8	WNW 58	WNW 62	WNW 62	WNW 50	WNW 48	WNW 40	WNW 26	WNW 26	WNW 16	WNW 43	WNW 41	WNW 46
19	8.8	W 7	W 7	W 2	W 9	W 9	W 9	W 16	W 5	W 1	W 1	NNE 1	NNE 0
20	6.6	N 6	N 2	N 0	N 0	N 0	N 0	N 0	N 2	N 4	WNW 10	WNW 6	WNW 0
21	13.6	NNE 26	NNE 29	NE 35	NE 32	NE 31	ENE 31	ENE 32	ENE 30	E 28	ESE 16	E 6	E 14
22	16.4	NE 0	NW 8	NW 14	NW 11	NW 13	WSW 12	WSW 12	WSW 10	WSW 19	WSW 15	WSW 21	WSW 20
23	15.2	WSW 27	WSW 26	WSW 22	WSW 19	WSW 25	WSW 18	WSW 16	WSW 15	WSW 14	WSW 22	SW 12	WSW 16
24	20.1	SW 10	SW 4	SW 9	WSW 16	WSW 15	WSW 18	WSW 27	WSW 31	WSW 25	WSW 19	WSW 24	WSW 22
25	8.0	N 0	N 0	N 0	N 0	N 0	N 0	N 0	N 0	N 8	N 10	N 3	N 5
26	3.1	NNW 10	NNW 11	NNW 1	NNW 5	NNW 3	NNW 5	NNW 2	NNW 3	NNW 4	NNW 4	N 4	N 4
27	2.6	N 0	NE 0	NE 0	NE 0	NE 0	NE 3	NE 9	NE 8	NE 11	NE 6	NE 2	NE 3
28	3.3	W 0	W 0	W 0	W 0	W 7	W 0	W 0	W 0	W 0	W 0	W 0	W 1
29	15.0	NE 11	NE 11	NE 15	NE 20	NE 15	NE 17	NE 17	NE 13	NE 12	NE 7	NE 4	NE 8
30	8.6	NE 14	NE 15	NE 12	NE 11	NE 10	NE 7	NE 8	NE 5	NE 1	NE 0	NE 0	NE 0

Windrichtung und Geschwindigkeit (Kilometer pro Stunde). **Mai.** Säntis.

Tag	12^{30}–13^{30}	13^{30}–14^{30}	14^{30}–15^{30}	15^{30}–16^{30}	16^{30}–17^{30}	17^{30}–18^{30}	18^{30}–19^{30}	19^{30}–20^{30}	20^{30}–21^{30}	21^{30}–22^{30}	22^{30}–23^{30}	23^{30}–0^{30}	Summe
1	S 34	S 21	S 15	S 13	SE 15	SE 24	SE 32	SE 30	SE 27	SE 33	SE 32	SE 40	795
2	S 20	S 22	S 12	S 16	S 16	S 6	S 7	S 11	SSE 11	SSE 21	SSE 14	SSE 0	450
3	S 15	S 13	SE 9	SE 3	SE 11	ESE 6	ESE 4	ESE 9	ESE 10	SE 13	SE 12	SSW 16	250
4	SW 9	SW 15	SW 25	SW 21	SW 14	WSW 24	WSW 12	WSW 11	WSW 27	WSW 13	WSW 9	WSW 9	356
5	WSW 34	WSW 34	WSW 36	WSW 12	WSW 15	WSW 5	WSW 11	WSW 13	WSW 13	WSW 12	WSW 13	WSW 16	359
6	W 17	W 19	W 4	W 0	W 7	W 1	WSW 3	WSW 11	WSW 18	WSW 16	WSW 16	WNW 17	311
7	NW 8	WSW 7	WSW 4	WSW 11	W 12	W 10	W 8	W 7	W 7	W 5	W 6	W 2	138
8	W 5	W 8	W 12	W 9	W 20	WNW 14	WNW 11	WNW 12	WNW 13	WNW 9	W 14	W 14	145
9	NNW 8	NNW 7	NNW 9	NNW 10	NNW 8	NNW 6	W 8	W 7	W 11	W 6	W 11	W 10	232
10	S 11	S 10	S 9	S 8	S 5	S 6	S 16	S 16	S 10	S 16	S 23	S 19	229
11	W 32	W 21	W 19	W 20	W 26	W 21	W 23	WSW 28	WSW 29	WSW 29	WSW 28	WSW 36	542
12	SSW 20	SSW 22	SSW 21	SSW 16	SSW 9	SSW 0	SSW 4	SSW 0	S 4	S 14	S 13	S 9	444
13	W 14	W 50	W 56	W 33	W 17	W 6	W 6	W 24	W 0	W 25	W 25	W 18	420
14	E 0	E 3	E 3	E 6	E 9	SSE 11	SSE 16	SE 18	SSW 22	SSW 22	SSW 26	SW 33	258
15	S 30	S 57	S 53	S 46	SSE 52	SSE 72	SSE 58	SSE 52	SSE 70	SSE 82	SSE 78	SSE 70	1107
16	SSE 32	SSE 42	SSE 35	SSE 3	SSE 21	SSE 29	SSE 0	SSE 1	SSE 0	SSE 3	SSE 1	SSE 0	523
17	S 10	S 4	S 2	S 12	WSW 22	WSW 16	WSW 15	WSW 4	W 18	W 0	W 0	W 1	200
18	W 0	W 0	W 0	W 0	W 0	W 0	W 0	W 0	W 0	W 0	W 0	W 0	0
19	NNW 0	NNW 0	NNW 0	NNW 0	NNW 0	NNW 0	WSW 0	WSW 0	WSW 0	WSW 0	WNW 0	WNW 0	0
20	WSW 12	WSW 12	WSW 12	SW 10	SW 3	WSW 1	WSW 0	WSW 4	WSW 10	WSW 16	WSW 10	WSW 10	126
21	SSE 0	SSE 4	SSE 3	SSE 3	NNE 0	NNE 3	NNE 11	NNE 21	NE 14	NE 7	NE 1	NE 1	79
22	N 5	W 3	W 9	W 7	W 14	W 21	W 16	W 10	W 14	W 3	W 0	NNE 0	151
23	N 0	WNW 0	WNW 3	WNW 12	WNW 5	W 0	W 0	W 0	W 0	W 10	W 24	W 26	140
24	W 18	WNW 13	WNW 15	WNW 18	WNW 19	WNW 21	WNW 22	WNW 25	WNW 13	WNW 13	WNW 10	WNW 12	355
25	WNW 4	N 4	N 6	N 11	NNE 10	NNE 15	NNE 17	NNE 21	NNE 18	NNE 10	ENE 10	ENE 12	244
26	E 6	ESE 3	ESE 7	ESE 8	W 7	W 8	W 14	W 20	W 30	W 34	WSW 35	WSW 33	416
27	WNW 18	WNW 29	WNW 27	WNW 26	WNW 27	WNW 20	WNW 11	WNW 11	WNW 23	WSW 25	WSW 19	WSW 27	690
28	W 44	W 39	WNW 43	WNW 46	WNW 31	WNW 40	WNW 10	WNW 30	WNW 61	WNW 50	WNW 31	WNW 64	734
28	WNW 41	WNW 39	WNW 31	WNW 39	WNW 26	WNW 32	WNW 26	WNW 6	WNW 7	WNW 21	WNW 20	WNW 5	837
30	WNW 59	WNW 59	WNW 58	WNW 51	WNW 53	WNW 67	WNW 40	WNW 60	WNW 40	WNW 42	WNW 38	WNW 38	805
31	WNW 2	WNW 5	WNW 12	WNW 46	WNW 38	WNW 52	WNW 51	WNW 33	WSW 35	WSW 31	WSW 23	WSW 24	722

Juni.

Tag	12^{30}–13^{30}	13^{30}–14^{30}	14^{30}–15^{30}	15^{30}–16^{30}	16^{30}–17^{30}	17^{30}–18^{30}	18^{30}–19^{30}	19^{30}–20^{30}	20^{30}–21^{30}	21^{30}–22^{30}	22^{30}–23^{30}	23^{30}–0^{30}	Summe
1	WSW 0	WSW 0	WSW 0	WSW 0	WSW 0	WSW 0	WSW 0	WSW 0	WSW 0	WSW 0	WSW 0	WSW 0	93
2	SSE 13	WSW 17	WSW 11	WSW 12	WSW 6	WSW 0	SSE 9	SSE 10	SSE 14	SSE 10	SSE 10	SSE 19	217
3	WNW 0	W 0	W 0	W 1	SE 4	SE 5	WSW 3	WSW 4	WSW 6	WSW 1	WSW 4	WSW 4	54
4	S 4	S 4	S 4	S 2	S 3	S 3	S 2	S 4	S 0	S 0	S 0	S 0	162
5	W 23	W 14	W 16	W 15	W 9	W 10	W 6	W 8	W 14	W 18	W 18	WSW 15	237
6	W 1	W 9	W 14	W 30	SSW 17	SSW 23	WSW 30	WSW 18	WSW 18	WNW 18	WNW 17	WNW 12	222
7	W 12	W 8	W 18	W 31	W 29	W 28	W 34	W 28	W 30	W 30	W 34	W 31	441
8	WSW 0	WSW 0	WSW 0	WSW 0	WSW 0	WSW 0	WSW 7	WSW 25	WSW 10	WSW 0	WSW 0	WSW 0	88
9	W 48	W 44	W 50	W 44	WSW 48	WSW 48	WSW 44	WSW 40	WSW 26	WSW 12	SW 18	SW 21	608
10	W 48	W 38	W 48	W 43	W 47	W 46	W 36	W 30	W 26	W 24	W 26	W 16	623
11	SW 23	SW 24	SW 19	SW 16	SW 14	WSW 14	SW 13	WSW 30	WSW 38	WSW 26	WSW 38	WSW 40	510
12	WSW 25	SW 22	SSW 27	SSW 29	SSW 28	SW 25	SW 41	WSW 34	WSW 66	W 62	W 48	SW 18	946
13	SSW 15	W 7	W 42	W 54	W 44	W 38	W 32	W 27	W 27	W 24	W 16	W 11	719
14	W 6	W 17	W 11	W 7	W 22	W 18	W 17	W 14	W 21	W 17	W 18	WSW 19	243
15	WSW 1	WSW 16	WSW 17	WSW 11	WSW 9	WSW 11	WSW 17	WSW 16	WSW 13	WSW 13	WSW 12	WSW 13	203
16	WSW 27	WSW 19	WSW 29	W 27	W 41	W 30	W 34	W 32	W 38	WSW 36	WSW 34	WSW 36	562
17	WSW 49	WSW 39	WSW 48	WSW 48	WSW 44	WSW 38	WSW 44	WSW 34	WSW 42	WNW 52	WNW 60	WNW 58	1052
18	NW 42	WNW 62	WNW 52	WNW 38	WNW 24	WNW 32	WNW 26	WNW 28	WNW 30	WNW 20	WNW 18	W 16	900
19	NNE 4	NNE 24	NNE 18	NNE 18	NNE 12	NNE 10	NNE 18	NNE 9	NNE 8	NNE 6	N 7	N 10	211
20	NW 4	NW 6	NW 6	NW 11	WNW 10	WNW 11	WNW 12	WNW 7	WNW 7	WNW 16	NE 14	NE 24	158
21	E 0	E 5	E 2	E 0	E 2	E 1	E 0	E 0	E 1	NE 0	NE 0	NE 0	327
22	WSW 29	WSW 24	WSW 18	WSW 25	WSW 21	WSW 26	WSW 17	WSW 24	WSW 12	WSW 10	WSW 16	WNW 17	394
23	WSW 13	SW 15	WSW 16	WSW 11	WSW 5	WNW 3	WNW 14	W 27	SW 7	SW 6	SW 7	SW 9	365
24	WSW 32	WSW 28	WSW 38	NW 22	WNW 13	WNW 23	W 35	WNW 27	NNW 11	NNW 15	N 10	N 9	483
25	N 8	N 20	N 22	N 19	N 23	N 15	N 13	NNW 10	NNW 8	NNW 9	NNW 9	NNW 9	191
26	N 12	N 1	N 0	N 0	N 0	N 0	N 1	N 0	N 0	N 0	N 5	N 0	75
27	NE 0	W 7	W 6	W 2	W 0	W 1	W 0	W 0	W 0	W 4	W 0	W 0	62
28	W 0	W 1	W 3	W 1	W 3	W 4	W 1	N 7	N 11	NE 20	NE 11	NE 0	79
29	NE 3	NE 11	NE 12	NE 22	NE 20	NE 18	NE 17	NE 17	NE 22	NE 23	NE 25	NE 19	359
30	NE 1	NE 2	NE 7	NE 16	NE 16	NE 16	NE 16	NE 7	NE 4	NE 9	NE 12	NE 17	206

Bemerkung: **Juli** und **August fehlen.** Instrument in Reparatur.

September 1926. $h_a = 6.0^m$. **Stündliche Aufzeichnungen des Anemometers.**

Tag	Mittel	0^{30}–1^{30}	1^{30}–2^{30}	2^{30}–3^{30}	3^{30}–4^{30}	4^{30}–5^{30}	5^{30}–6^{30}	6^{30}–7^{30}	7^{30}–8^{30}	8^{30}–9^{30}	9^{30}–10^{30}	10^{30}–11^{30}	11^{30}–12^{30}
1	12.2	SSE 10	SSE 9	SSE 10	SE 12	SE 1	SE 1	SSE 1	SSE 5	SSE 0	SSE 3	SSE 9	SSE 13
2	11.3	SSE 15	SSW 14	SSW 19	SSW 5	SSW 7	SSW 6	SSE 11	S 12	S 12	S 16	S 20	S 16
3	5.3	SE 12	SE 6	SE 4	SE 2	SE 0	SE 0	SSE 2	S 10	WSW 13	NW 1	SE 11	SE 4
4	9.6	ESE 15	SE 10	SE 9	SE 6	SE 0	E 4	E 4	ESE 4	SE 9	SE 8	SE 6	SE 11
5	12.5	NE 10	NE 8	NE 9	NE 20	NE 25	NE 3	NE 6	NE 19	NE 22	NE 11	E 9	E 4
6	13.1	NE 22	NE 19	NE 26	NE 20	NE 20	NE 21	NE 19	NE 16	NE 17	NE 13	NE 6	NE 4
7	33.0	WSW 14	WSW 17	WSW 23	WSW 24	WSW 22	WSW 27	WSW 34	WSW 32	WSW 35	WSW 43	WSW 30	WSW 38
8	29.4	WSW 32	WSW 35	WSW 32	WSW 38	WSW 36	WSW 36	WSW 36	WSW 31	WSW 33	WSW 24	WSW 24	WSW 24
9	17.5	WSW 30	WSW 30	WSW 20	WSW 12	WSW 26	WSW 20	WSW 20	WSW 20	WSW 17	WSW 9	SW 6	SW 10
10	17.5	WSW 16	WSW 22	WSW 20	WSW 22	W 18	W 14	SSW 14	SSW 13	SSW 7	SSW 6	SSW 9	SW 12
11	9.9	WSW 10	WSW 9	WSW 0	SW 0	SW 0	SW 0	SW 0	SW 0	SW 2	SW 5	S 6	S 8
12	21.0	WSW 22	SSW 10	SSW 6	SSW 16	SW 8	SW 11	SW 12	SW 13	SW 7	SSW 8	SSW 12	SSW 18
13	36.4	WSW 58	WSW 52	WSW 48	WSW 50	WSW 42	WSW 40	WSW 32	WSW 28	WSW 40	WSW 26	WSW 30	SW 34
14	25.1	SW 19	SW 20	SW 31	SW 21	WSW 27	WSW 32	WSW 32	WSW 32	WSW 32	SW 25	SW 25	SW 22
15	32.8	SW 16	SW 12	SW 20	SW 20	SW 18	SW 18	SW 10	SW 5	SW 15	SW 12	SW 18	SW 22
16	29.0	WSW 30	WSW 40	WSW 40	WSW 30	WSW 46	WSW 24	SW 18	SW 35	SW 43	SW 38	SW 34	SW 36
17	10.8	SW 4	SW 1	WSW 3	NW 15	NW 13	N 13	N 13	ENE 14	ENE 17	ENE 14	SE 8	SE 8
18	17.7	SW 32	SW 26	SW 34	SSW 20	SSW 23	SSW 23	SSW 12	SSW 26	SSW 21	SSW 10	S 15	S 16
19	7.3	S 8	S 7	S 11	S 6	SSW 7	SSW 7	SSW 7	SSW 6	SSW 5	SSW 3	S 8	S 5
20	6.0	NNE 10	NNE 10	NNE 8	WNW 6	WNW 4	WNW 4	WNW 6	WNW 8	WNW 12	WNW 4	WNW 5	SW 9
21	8.8	NE 1	NE 5	NE 0	NE 0	NE 0	NNE 1	NNE 0	NNE 15	NNE 18	NNE 14	NNE 8	NNW 4
22	20.3	WNW 19	WNW 20	WNW 20	WNW 20	WNW 20	WNW 22	WNW 18	WNW 20	WNW 20	WNW 18	W 14	WSW 12
23	37.7	WSW 28	WSW 30	WSW 31	WSW 27	WSW 30	WSW 31	WSW 29	WSW 21	WSW 25	WSW 27	WSW 21	WSW 64
24	35.2	WSW 33	WSW 32	WSW 38	WSW 38	WSW 36	WSW 34	WSW 38	WSW 36	WSW 34	WSW 34	SW 26	SW 18
25	36.5	WSW 42	WSW 40	W 33	W 37	W 48	W 40	W 24	W 28	W 21	W 27	W 36	SW 36
26	29.6	SSW 52	SSW 44	SSW 42	SSW 26	SSW 20	SSW 19	SSW 19	SSW 19	SSW 20	SSW 19	SSW 19	SSW 15
27	36.6	SW 54	SSW 48	SW 50	SW 48	SW 34	SW 26	SW 25	WSW 34	WSW 48	WSW 50	WSW 50	WSW 50
28	10.9	SSW 19	SSW 18	SW 13	SW 12	SW 15	SW 13	SW 16	SW 15	SW 19	SW 14	SW 9	SW 10
29	6.3	N 5	N 5	N 5	N 6	N 6	N 2	N 5	N 5	N 1	N 1	N 0	N 3
30	12.8	NE 9	NE 10	NE 12	NE 15	NE 14	NE 25	NE 22	NE 30	NE 30	N 15	N 13	N 4

Oktober.

Tag	Mittel	0^{30}–1^{30}	1^{30}–2^{30}	2^{30}–3^{30}	3^{30}–4^{30}	4^{30}–5^{30}	5^{30}–6^{30}	6^{30}–7^{30}	7^{30}–8^{30}	8^{30}–9^{30}	9^{30}–10^{30}	10^{30}–11^{30}	11^{30}–12^{30}
1	6.2	N 10	N 11	N 6	N 3	N 4	N 4	N 0	N 2	N 2	N 1	NE 2	NE 0
2	17.9	NE 17	NE 15	NE 23	NE 27	NE 30	NE 18	NE 14	NE 16	NE 14	NE 18	NE 16	NE 18
3	16.3	SE 19	SE 16	SE 25	SE 15	SE 16	ESE 20	ESE 23	ESE 7	ENE 9	ENE 6	NE 2	NE 5
4	15.5	NE 20	NE 17	NE 15	NE 26	NE 22	NE 24	NE 28	NE 28	NE 22	NE 28	NE 24	NE 26
5	7.3	SSE 4	SE 8	SE 17	SE 7	SE 6	SE 2	SE 1	SE 1	SE 0	SE 4	SE 10	SE 7
6	18.4	WSW 20	WSW 10	WSW 19	WSW 21	WSW 20	WSW 24	WSW 20	WSW 17	WSW 23	SW 14	S 13	S 13
7	18.8	WSW 21	WSW 23	SW 26	SW 16	SW 6	SW 9	SW 3	SSW 6	SSW 3	SSW 7	WSW 11	WSW 19
8	22.2	WSW 27	WSW 26	WSW 29	WSW 27	WSW 22	SW 15	SW 27	SW 26	SW 31	SW 27	SSW 17	SSW 13
9	30.3	SW 33	S 30	SW 16	SW 14	SW 15	SW 17	SW 28	SW 26	SW 26	SW 26	SSW 19	SSW 25
10	47.5	SW 50	SW 68	SW 62	SW 70	WSW 70	WSW 70	WSW 70	WSW 83	WSW 53	WSW 37	WSW 37	WSW 50
11	22.6	WSW 24	WSW 24	WSW 20	WSW 22	WSW 28	WSW 28	WSW 20	WSW 26	WSW 20	WSW 15	WSW 8	WSW 9
12	57.0	WSW 38	WSW 34	WSW 36	WSW 36	WSW 34	WSW 32	WSW 30	WSW 46	WSW 74	WSW 78	WSW 70	WSW 72
13	60.6	WSW 70	WSW 70	WSW 66	WSW 54	WSW 40	WSW 42	WSW 60	WSW 64	WSW 62	WSW 32	WSW 32	WSW 62
14	51.9	WSW 50	WSW 56	WSW 54	WSW 58	WSW 56	WSW 63	WSW 63	WSW 60	WSW 58	WSW 48	WSW 44	WSW 40
15	56.5	WSW 71	WSW 61	WSW 59	WSW 62	WSW 62	WSW 70	WSW 70	WSW 70	WSW 80	WSW 60	WSW 42	WSW 58
16	47.4	WSW 52	WSW 48	WSW 50	WSW 58	WSW 52	WSW 57	WSW 53	WSW 38	WSW 41	WSW 37	WSW 32	WSW 36
17	56.2	WSW 48	WSW 54	WSW 50	WSW 62	WSW 58	WSW 68	WSW 52	WSW 80	WSW 66	WSW 69	WSW 65	WSW 60
18	19.5	W 46	W 52	WNW 36	WNW 29	WNW 19	WNW 18	WNW 13	WNW 15	WNW 14	WNW 20	WNW 20	WNW 23
19	12.3	SW 14	SW 11	SW 11	SW 8	SW 8	SW 12	SW 3	SW 0	SW 0	SW 0	WSW 1	WSW 1
20	40.9	WSW 30	WSW 24	WSW 35	WSW 37	WSW 38	WSW 46	WSW 44	WSW 50	WSW 61	WSW 65	WSW 64	WSW 68
21	18.7	WSW 1	WSW 4	WSW 21	WSW 17	WSW 2	SW 16	SW 15	SW 13	SW 20	SW 24	S 14	S 17
22	25.0	S 22	S 37	S 46	S 32	S 36	S 22	S 15	S 19	S 18	S 22	S 26	SSW 22
23	15.0	SW 2	SSW 10	SSW 36	SSW 8	SSW 0	SSW 0	SW 17	SSW 0	SSW 32	SSW 25	WSW 11	WSW 22
24	23.9	WSW 20	WSW 10	WSW 10	WSW 12	WSW 13	WSW 13	WSW 10	WSW 28	WSW 28	WSW 22	WSW 30	WSW 20
25	38.3	WSW 38	WSW 32	WSW 33	WSW 32	WSW 33	WSW 25	WSW 30	WSW 14	WSW 24	WSW 10	SW 16	SW 10
26	30.2	WSW 64	WSW 54	WSW 50	WSW 42	WSW 36	WSW 38	WSW 56	WSW 46	WSW 41	WSW 30	WSW 35	WSW 32
27	12.5	W 15	W 10	W 14	W 16	W 16	W 10	W 11	WSW 9	W 10	W 18	WSW 16	WSW 13
28	22.4	SW 0	SSW 0	SW 0	SW 0	SW 0	SW 0	SW 1	SW 5	SW 5	SSW 22	SSW 2	SSW 30
29	38.8	SSW 32	SSW 32	SSW 62	SSW 42	SSW 52	SSW 50	SSW 48	SSW 54	SSW 54	SSW 48	SSW 41	SSW 48
30	43.7	SSW 10	SSW 1	SSW 18	SSW 34	SSW 50	SSW 50	SSW 56	SSW 52	SSW 52	SSW 50	SSW 42	SSW 38
31	62.2	SSW 52	SSW 62	SSW 76	SSW 60	SSW 54	S 50	S 44	S 46	S 54	S 57	SSW 60	SSW 58

Windrichtung und Geschwindigkeit (Kilometer pro Stunde). **September.** Säntis.

Tag	12^{30}–13^{30}	13^{30}–14^{30}	14^{30}–15^{30}	15^{30}–16^{30}	16^{30}–17^{30}	17^{30}–18^{30}	18^{30}–19^{30}	19^{30}–20^{30}	20^{30}–21^{30}	21^{30}–22^{30}	22^{30}–23^{30}	23^{30}–0^{30}	Summe
1	SSE 16	SSE 21	SSE 16	SSE 11	SSE 23	SSE 22	SSE 18	SSE 21	SSE 21	SSE 21	SSE 17	SSE 13	294
2	S 18	S 20	S 16	S 13	S 13	S 10	S 9	SE 1	SE 0	SE 4	SE 5	SE 10	272
3	SE 0	SE 2	SE 4	SE 6	SE 4	SE 6	SW 8	SW 10	SW 6	SW 4	ESE 7	ESE 4	126
4	SE 13	SE 12	SE 13	SE 7	SE 5	NE 9	NE 15	NE 17	NE 16	NE 12	NE 14	NE 12	231
5	E 3	NE 4	E 6	NE 8	NE 16	NE 14	NE 14	NE 15	NE 16	NE 17	NE 24	NE 16	299
6	NE 3	NE 1	NW 4	NW 6	NW 14	NW 18	NW 14	NW 13	NW 11	NW 10	NW 6	NW 12	315
7	WSW 34	WSW 44	WSW 46	WSW 44	WSW 40	WSW 40	WSW 34	WSW 32	WSW 42	WSW 34	WSW 29	WSW 34	792
8	WSW 26	WSW 28	WSW 22	WSW 30	WSW 32	WSW 26	WSW 32	WSW 28	WSW 26	WSW 24	WSW 26	WSW 26	707
9	SW 13	SW 15	SW 19	SW 23	SW 13	SW 10	SW 14	SW 20	SW 20	SW 20	SW 20	SW 14	421
10	SW 15	SSW 15	SSW 17	SSW 10	SSW 13	WSW 21	WSW 34	SW 39	SW 35	SW 32	SW 7	SW 9	420
11	S 12	SSW 15	SSW 15	SSW 13	SSW 13	SSW 12	SSW 15	SSW 13	SSW 14	SSW 18	SW 26	SW 32	238
12	SSW 16	SSW 14	SSW 12	SSW 18	WSW 15	WSW 21	SSW 34	WSW 38	SW 40	WSW 40	WSW 58	WSW 56	505
13	WSW 30	WSW 44	WSW 24	WSW 36	WSW 34	WSW 34	WSW 34	WSW 37	SW 33	SW 34	SW 24	SW 30	874
14	SW 24	SW 28	SW 18	SW 22	SW 24	SW 26	SW 30	WSW 20	WSW 28	WSW 25	SW 17	SW 16	602
15	SW 40	SW 42	SW 46	SW 54	WSW 58	WSW 62	WSW 56	WSW 58	WSW 46	WSW 60	WSW 40	WSW 40	788
16	SW 40	SW 32	SW 30	SW 28	WSW 26	WSW 27	WSW 23	WSW 20	WSW 18	WSW 19	SW 17	SW 1	695
17	SE 8	SE 8	SE 10	SSE 12	SSE 12	SSE 12	SSE 12	SSE 8	SSE 10	SSE 11	SSE 15	SSE 18	259
18	S 16	S 20	S 20	S 16	S 15	S 13	SSW 9	SSW 13	SSW 12	SSW 11	SSW 10	SSW 11	424
19	S 4	S 7	S 4	S 4	S 7	S 11	S 7	S 9	S 9	S 9	S 10	NE 12	173
20	SW 10	S 6	S 5	S 3	S 2	S 2	S 3	S 9	S 14	NE 4	NE 0	NE 0	144
21	NNW 5	NNW 3	NNW 6	N 8	N 12	N 12	N 18	N 19	NNW 15	NNW 20	NNW 18	NW 10	212
22	WSW 14	WSW 18	WSW 24	W 17	W 29	W 24	W 32	W 20	WSW 16	WSW 17	WSW 23	WSW 30	487
23	WSW 46	WSW 44	WSW 34	WSW 44	WSW 42	WSW 38	WSW 29	WSW 31	WSW 28	WSW 25	WSW 29	SW 32	786
24	SW 20	WSW 24	WSW 38	WSW 48	WSW 50	WSW 40	WSW 30	WSW 45	WSW 37	WSW 32	WSW 41	WSW 43	845
25	SW 50	SW 44	SSW 32	SSW 34	SSW 34	SSW 43	SSW 36	SSW 46	SSW 30	SSW 40	SSW 34	SSW 40	875
26	SSW 16	SSW 24	SSW 32	SSW 38	SSW 36	SSW 30	SSW 18	SSW 14	SSW 24	SSW 52	SSW 57	SSW 55	710
27	WSW 42	WSW 40	WSW 31	WSW 33	WSW 32	WSW 34	WSW 32	WSW 28	WSW 22	WSW 24	SW 24	SW 20	879
28	SW 9	SW 8	WSW 8	WSW 6	W 6	W 11	W 10	W 9	N 8	N 4	N 5	N 4	261
29	N 1	N 0	N 6	N 14	N 13	N 17	N 14	N 12	N 8	N 7	N 5	NE 9	150
30	N 2	N 6	N 4	N 10	N 8	N 12	N 12	N 14	N 12	N 16	N 8	N 4	307

Oktober.

1	NE 2	NE 6	NE 2	NE 4	NE 3	NE 3	NE 4	NE 10	NE 12	NE 14	NE 19	NE 24	148
2	NE 14	NE 12	NE 14	NE 12	NE 11	NE 12	NE 17	NE 18	SE 24	SE 32	SE 18	SE 20	430
3	NE 7	NE 5	NE 7	NE 11	NE 19	NE 26	NE 30	NE 26	NE 28	NE 21	NE 24	NE 25	392
4	NE 15	ESE 7	SE 7	SE 7	SSE 9	SSE 6	SSE 9	SSE 6	SSE 9	SSE 7	SSE 4	SSE 6	372
5	S 10	S 8	S 8	S 8	S 6	S 4	S 6	S 6	S 10	SW 12	SW 18	WSW 18	175
6	S 12	S 11	SSW 9	SSW 10	SSW 9	SSW 13	WSW 22	WSW 33	WSW 30	WSW 27	WSW 23	WSW 28	441
7	WSW 27	WSW 24	WSW 15	WSW 19	WSW 25	WSW 36	WSW 32	WSW 28	WSW 26	WSW 26	WSW 20	WSW 23	451
8	SSW 18	SSW 14	SSW 18	SSW 20	SSW 20	SSW 76	SSW 17	SW 20	SW 19	SW 23	SW 25	SW 25	532
9	SW 22	SW 30	SW 30	SW 22	SW 27	SW 35	SW 32	SW 38	SW 46	SW 54	SW 56	SW 60	727
10	WSW 50	WSW 40	WSW 45	WSW 41	WSW 40	WSW 44	WSW 40	WSW 24	WSW 27	WSW 21	WSW 24	WSW 24	1140
11	WSW 10	WSW 8	WSW 8	WSW 6	WSW 24	WSW 20	WSW 32	WSW 32	WSW 36	WSW 46	WSW 44	WSW 32	542
12	WSW 70	WSW 78	WSW 68	WSW 68	WSW 72	WSW 62	WSW 60	WSW 64	WSW 58	WSW 65	WSW 63	WSW 60	1368
13	WSW 66	WSW 66	WSW 58	WSW 60	WSW 70	WSW 68	WSW 82	WSW 70	WSW 70	WSW 64	WSW 63	WSW 63	1454
14	WSW 40	WSW 38	WSW 36	WSW 44	WSW 42	WSW 40	WSW 52	WSW 48	WSW 50	WSW 66	WSW 66	WSW 74	1246
15	WSW 54	WSW 52	WSW 46	WSW 52	WSW 58	WSW 58	WSW 46	WSW 48	WSW 46	WSW 40	WSW 46	WSW 44	1355
16	WSW 41	WSW 37	WSW 44	WSW 48	WSW 56	WSW 50	WSW 50	WSW 56	WSW 54	WSW 46	WSW 52	WSW 50	1138
17	W 70	W 70	W 60	W 54	W 56	W 40	W 50	W 50	W 40	W 40	W 42	W 46	1350
18	W 27	W 24	W 24	W 15	W 10	WSW 7	WSW 8	WSW 6	SW 6	SW 12	SW 12	SW 12	468
19	WSW 10	WSW 12	WSW 15	WSW 11	WSW 12	WSW 13	WSW 25	WSW 22	WSW 25	WSW 25	WSW 32	WSW 24	295
20	WSW 53	WSW 47	WSW 46	WSW 46	WSW 38	WSW 36	WSW 36	WSW 40	WSW 34	WSW 22	WSW 20	WSW 1	981
21	S 19	S 26	S 16	S 11	S 17	S 26	S 33	S 35	S 18	S 28	S 30	S 25	448
22	SSW 24	SSW 26	SSW 18	S 22	SSW 24	SSW 25	SSW 26	SSW 25	SSW 24	SSW 24	SSW 22	SW 22	599
23	WSW 22	WSW 2	WSW 12	WSW 32	WSW 29	WSW 11	WSW 6	WSW 8	WSW 10	WSW 12	WSW 30	WSW 24	361
24	WSW 20	WSW 30	WSW 30	WSW 30	WSW 31	WSW 40	WSW 32	WSW 29	WSW 28	WSW 27	WSW 26	WSW 35	574
25	SSW 18	SSW 24	SSW 34	SSW 32	SSW 66	SSW 60	SSW 54	SSW 56	WSW 50	WSW 70	WSW 84	WSW 74	919
26	WSW 30	WSW 34	WSW 22	WSW 30	WSW 18	WSW 20	WSW 4	WSW 0	WSW 8	WSW 14	WSW 10	WSW 11	725
27	WSW 19	WSW 17	WSW 16	WSW 24	WSW 6	WSW 10	WSW 23	WSW 15	WSW 5	WSW 5	SW 3	SW 0	391
28	SSW 26	SSW 24	SSW 30	SSW 12	SSW 36	SSW 38	SSW 54	SSW 68	SSW 54	SSW 58	SSW 51	SSW 41	537
29	SSW 42	SSW 54	SSW 60	SW 46	SW 50	SW 36	SW 9	SW 4	SW 1	SW 33	SW 23	SW 11	932
30	SSW 32	SSW 28	SSW 38	SSW 52	SSW 50	SSW 54	SSW 52	SSW 62	SSW 52	SSW 50	SSW 60	SSW 66	1049
31	SSW 60	SSW 70	SSW 80	SSW 96	SSW 80	SSW 84	SSW 92	SSW 72	SSW 56	SSW 60	SW 40	SW 30	1493

November 1926. $h_a = 6.0^m$. **Stündliche Aufzeichnungen des Anemometers.**

Tag	Mittel	0^{30}–1^{30}		1^{30}–2^{30}		2^{30}–3^{30}		3^{30}–4^{30}		4^{30}–5^{30}		5^{30}–6^{30}		6^{30}–7^{30}		7^{30}–8^{30}		8^{30}–9^{30}		9^{30}–10^{30}		10^{30}–11^{30}		11^{30}–12^{30}	
1	33.5	SW	87	SW	65	SW	55	SW	43	SW	37	SW	31	SW	30	SW	31	SW	33	S	34	S	26	S	22
2	25.6	S	32	S	27	S	25	S	25	S	19	S	32	S	30	S	46	S	28	S	14	S	28	SE	30
3	29.5	S	19	SE	23	SE	22	SE	25	S	29	S	33	S	35	S	30	S	33	S	23	S	28	S	34
4	32.5	S	38	S	28	S	35	SSE	30	SSE	42	SSE	40	SSE	35	SE	35	SE	40	SE	38	S	36	S	32
5	16.3	S	18	S	16	S	8	S	4	S	2	SSW	7	SSW	10	SSW	9	SSW	12	SSW	19	SSW	16	SSW	15
6	24.7	SSW	8	SSW	4	SSW	0	SSW	4	SSW	5	SSW	0	SSW	8	SSW	27	SSW	25	SSW	28	SSW	23	SSW	19
7	19.6	SSW	44	SSW	36	SSW	36	SSW	34	SSW	30	SSW	24	SSW	16	SSW	15	SSW	2	SSW	12	SSW	11	SSW	30
8	38.8	WSW	11	WSW	8	WSW	1	WSW	0	WSW	0	WSW	0	S	16	S	42	S	32	S	45	S	31	S	61
9	27.2	W	24	W	30	W	41	W	40	W	40	W	46	W	40	W	54	W	40	W	37	W	33	W	22
10	9.4	W	11	W	9	W	7	SW	7	SW	5	SW	5	SSW	4	S	8	S	11	S	10	SSW	7	SSW	10
11	19.0	SSW	13	SSW	14	SSW	13	SSW	11	SSW	9	SSW	4	SSW	7	SSW	4	SSW	3	SSW	5	SSW	7	SW	4
12	36.4	S	32	S	34	S	33	S	41	S	38	S	42	S	38	S	40	S	39	S	35	S	48	S	36
13	47.6	SSW	44	SSW	50	SSW	48	SSW	48	SSW	36	SSW	68	S	40	S	47	S	43	S	42	S	54	S	62
14	37.5	S	48	S	34	S	28	S	38	S	38	S	40	S	43	S	39	S	38	S	26	SW	32	SW	38
15	39.8	SW	33	SW	37	WSW	47	WSW	30	WSW	46	WSW	14	WSW	30	WSW	42	WSW	50	WSW	44	WSW	52	WSW	56
16	18.4	SW	0	SW	6	SSW	5	SSW	0	SSW	17	SSW	22	SSW	20	SSW	21	SSW	19	SSW	26	WSW	18	WSW	32
17	14.2	WSW	9	WSW	13	WSW	11	WSW	0	WSW	6	WSW	0	SSW	0	SSW	7	SSW	0	SSW	7	SSW	15	SSW	13
18	40.8	SSW	26	SSW	30	SSW	32	SSW	36	SSW	32	SSW	10	SSW	52	SSW	46	S	34	S	34	S	40	S	38
19	49.4	S	57	S	35	S	50	S	38	S	38	S	52	S	72	S	73	S	65	S	62	S	66	S	54
20	49.5	SSW	22	SW	26	SSW	19	SSW	15	SSW	10	SSW	24	SSW	22	SSW	30	SSW	34	SSW	38	S	26	S	40
21	40.7	S	86	S	104	S	100	S	100	S	96	SSW	94	SSW	70	SSW	56	SSW	24	WSW	36	WSW	5	WSW	5
22	16.4	WSW	10	WSW	12	WSW	12	WSW	20	WSW	10	WSW	10	WSW	12	SW	12	SW	14	SW	28	WSW	12	WSW	6
23	10.5	SSE	19	S	20	S	19	S	11	S	10	S	8	SW	10	SW	6	SW	4	S	2	S	2	S	6
24	21.3	SSW	24	SSW	30	SSW	28	SSW	32	SSW	26	SSW	36	SSW	23	SSW	26	SSW	23	SSW	30	SSW	21	SSW	25
25	7.4	S	2	NNE	12	NNE	14	NNE	16	NE	10	NE	12	ENE	13	NE	9	NE	8	NE	8	NE	4	NE	5
26	18.6	N	12	SW	10	SW	8	SW	7	SW	6	SW	5	SW	14	S	10	S	7	S	9	S	5	S	11
27	28.7	WSW	36	WSW	37	WSW	41	WSW	40	WSW	42	WSW	40	WSW	38	WSW	38	WSW	36	WSW	42	WSW	32	WSW	36
28	19.9	WSW	15	WSW	8	WSW	15	WSW	21	WSW	23	SSW	17	SSW	17	SW	15	SW	10	SW	9	SSW	13	SSW	16
29	32.3	S	26	WSW	22	WSW	18	WSW	11	WSW	7	E	12	E	22	E	10	SE	8	SE	10	SE	14	SE	12
30	37.3	SSW	62	SSW	53	SSW	55	SSW	52	SSW	50	SSW	60	SSW	60	SSW	53	SSW	64	SSW	59	SW	54	SW	62

Dezember.

1	15.4	S	10	S	13	S	12	S	11	S	12	S	17	S	17	S	14	SE	13	SE	16	SE	15	SE	26
2	20.1	NNE	18	NNE	20	NNE	16	NE	22	NE	32	NE	26	NE	28	NE	20	NE	28	NE	36	NE	25	NE	19
3	10.9	WSW	0	WSW	0	W	0	W	3	W	2	SSW	6	SSW	10	SSW	16	SW	10	SW	13	SW	13	SW	15
4	8.3	WSW	20	WSW	18	WSW	14	WSW	8	WSW	14	WSW	7	WSW	5	WSW	3	WSW	3	WSW	7	WSW	7	WSW	11
5	8.0	NW	2	NW	7	N	6	N	3	N	5	N	4	ENE	10	ENE	6	E	8	E	8	E	6	E	8
6	21.2	ENE	5	ENE	7	ENE	6	ENE	4	ENE	8	ENE	8	ENE	8	ENE	21	ENE	23	ENE	28	NE	26	NE	29
7	31.6	NE	23	NE	34	NE	26	NE	24	NE	26	NE	22	NE	21	NE	21	NE	18	NE	18	NE	23	NE	35
8	23.4	NNE	18	NNE	28	NNE	30	NNE	33	N	31	N	28	N	28	N	25	N	27	N	24	W	13	W	31
9	24.0	NW	16	NW	12	NW	17	NW	18	NW	15	NW	15	NNW	16	N	21	N	22	N	31	N	30	N	22
10	18.7	N	23	N	23	N	22	N	20	N	20	N	22	N	16	N	12	N	14	N	12	N	11	N	12
11	20.2	N	24	NW	35	NW	24	NW	27	NW	29	NW	25	NW	26	NW	28	NW	30	NW	24	NW	26	NW	20
12	13.3	NE	14	NE	19	NE	22	NE	20	NE	24	NE	25	NE	14	NE	21	NE	17	NE	21	NE	11	NE	2
13	27.1	S	14	WSW	15	WSW	24	WSW	26	WSW	8	WSW	36	WSW	32	WSW	48	WSW	42	WSW	40	WSW	32	WSW	32
14	30.8	WSW	31	WSW	25	WSW	31	WSW	32	WSW	35	WSW	27	WSW	28	WSW	24	WSW	28	WSW	38	WSW	43	WSW	42
15	5.5	WSW	12	WSW	10	WSW	6	WSW	2	WSW	4	WSW	1	WSW	1	WSW	3	WSW	0	WSW	2	WSW	1	WSW	5
16	10.5	WSW	6	WSW	5	WSW	6	WSW	4	WSW	5	WSW	4	WSW	6	WSW	7	WSW	8	WSW	9	WSW	5	WSW	12
17	49.1	WSW	42	WSW	50	WSW	68	WSW	50	WSW	62	WSW	71	WSW	69	WSW	68	WSW	60	WSW	63	WSW	45	WSW	64
18	45.5	WSW	64	WSW	58	WSW	62	WSW	56	WSW	64	WSW	78	WSW	102	WSW	92	WSW	98	WSW	56	WSW	61	WSW	63
19	4.3	WSW	12	WSW	8	WSW	5	WSW	3	WSW	3	WSW	0	WSW	0	WSW	0	WSW	0	WSW	2	WSW	5	WSW	6
20	7.7	WSW	9	WSW	10	WSW	4	WSW	0	WSW	0	WSW	0	WSW	1	WSW	0	WSW	0	WSW	5	WSW	15	WSW	8
21	2.7	WSW	6	WSW	1	WSW	0	WSW	1	WSW	3	WSW	5	WSW	4	WSW	1	WSW	2	WSW	0	WSW	1	WSW	0
22	2.9	WNW	0	WNW	4	WNW	1	NW	0	NW	0	NW	0	NW	0	N	0	N	0	N	0	NE	0	NE	1
23	19.7	NE	15	NE	20	NE	19	NE	25	NE	24	NE	18	NE	27	NE	21	NE	24	ENE	16	ENE	15	ENE	27
24	26.7	NE	22	NE	27	NE	21	NE	32	NE	44	NE	34	NE	30	E	29	E	23	E	18	ENE	14	ENE	22
25	18.7	SE	33	SE	25	SE	22	SE	28	SE	30	SE	32	ESE	28	ESE	24	ESE	23	ESE	15	ESE	19	NE	17
26	17.7	SSE	12	SSE	20	NE	7	NE	2	NE	4	E	11	E	16	E	18	E	19	E	16	E	12	E	12
27	34.9	S	46	S	54	S	40	S	48	S	40	S	46	S	42	S	64	S	62	S	48	S	46	SE	34
28	25.1	NW	40	NW	32	NW	30	N	30	N	25	N	31	N	30	NE	22	NE	27	NE	23	WSW	22	WSW	16
29	18.8	WSW	18	WSW	17	WSW	26	WSW	24	WSW	23	WSW	21	WSW	23	WSW	23	WSW	33	WSW	37	WSW	38	WSW	30
30	22.7	WSW	6	WSW	7	WSW	14	WSW	8	WSW	7	WSW	5	WSW	0	WSW	0	WSW	1	WSW	1	WSW	11	WSW	12
31	43.6	WSW	50	WSW	56	WSW	72	WSW	61	WSW	69	WSW	66	WSW	46	WSW	40	WSW	60	WSW	52	WSW	44	WSW	62

Windrichtung und Geschwindigkeit (Kilometer pro Stunde). Januar. Säntis.

Tag	12^{30}–13^{30}	13^{30}–14^{30}	14^{30}–15^{30}	15^{30}–16^{30}	16^{30}–17^{30}	17^{30}–18^{30}	18^{30}–19^{30}	19^{30}–20^{30}	20^{30}–21^{30}	21^{30}–22^{30}	22^{30}–23^{30}	23^{30}–0^{30}	Summe
1	S 20	S 22	S 29	S 15	S 4	S 20	S 26	S 38	S 40	S 28	S 32	S 36	804
2	SE 22	SSE 20	SSE 18	SSE 22	SSW 28	SSW 10	SSW 24	SSW 36	SSW 22	SSW 20	SSW 24	S 33	615
3	S 27	S 31	S 24	S 26	S 29	S 27	S 25	S 37	S 29	S 36	S 45	S 39	709
4	S 36	S 28	S 26	S 33	S 37	S 40	S 38	SSW 32	SSW 30	SSW 18	SSW 18	SSW 16	781
5	SSW 20	SSW 27	SSW 31	SSW 26	SSW 21	SSW 20	SW 21	SW 24	SW 22	SW 20	SW 12	SSW 12	392
6	SSW 21	SSW 35	SSW 38	SSW 38	SSW 40	SSW 36	SSW 51	SSW 37	SSW 56	SSW 30	SSW 25	SSW 35	593
7	SSW 16	SSW 22	SSW 28	SSW 20	SSW 0	SSW 7	SSW 0	WSW 24	WSW 42	WSW 12	WSW 8	WSW 2	471
8	S 50	S 44	S 64	S 56	S 56	S 50	S 54	S 54	S 72	S 76	W 68	W 42	933
9	W 20	WSW 18	WSW 22	WSW 24	W 20	W 14	W 17	W 15	W 10	W 12	W 16	W 18	653
10	SSW 9	SSW 7	SSW 11	SSW 8	SSW 14	SSW 16	SSW 15	SSW 14	SSW 11	SSW 8	SSW 8	SSW 11	226
11	SE 13	SE 12	SE 16	SE 20	S 24	S 38	S 50	S 40	S 38	S 40	S 32	S 40	457
12	S 40	S 34	S 34	S 32	S 20	S 28	S 30	S 31	S 25	S 48	S 50	SSW 46	874
13	S 52	S 48	S 54	S 46	S 44	S 50	S 46	S 39	S 51	S 40	S 44	S 46	1142
14	SW 34	SW 26	SW 28	SW 40	SW 40	SW 35	SW 40	SW 45	SW 48	SW 48	SW 42	SW 33	901
15	WSW 58	WSW 50	WSW 54	WSW 46	WSW 50	WSW 36	WSW 46	WSW 48	WSW 32	WSW 18	WSW 28	WSW 9	956
16	WSW 36	WSW 42	WSW 35	WSW 27	WSW 32	WSW 4	WSW 24	WSW 28	WSW 10	WSW 8	WSW 3	WSW 7	442
17	SSW 18	SSW 10	SSW 21	SSW 31	SSW 26	SSW 30	SSW 12	SSW 26	SSW 13	SSW 26	SSW 24	SSW 24	342
18	S 32	S 28	S 38	S 34	S 39	S 41	S 46	S 64	S 68	S 42	S 66	S 72	980
19	S 70	S 52	S 70	S 58	S 40	S 39	S 47	S 40	SW 26	SW 24	SSW 34	SSW 22	1184
20	S 46	S 56	S 60	S 62	S 58	S 60	S 70	S 70	S 80	S 100	S 104	S 116	1188
21	WSW 8	NW 36	NW 28	NW 28	NW 20	NW 9	NW 4	NW 15	NW 14	NW 31	WSW 1	WSW 6	970
22	WSW 0	WSW 12	WSW 24	WSW 30	SSE 16	SSE 22	SSE 16	SSE 18	SSE 21	SSE 29	SSE 26	SSE 21	393
23	SSW 6	SW 6	SW 6	SW 5	SW 6	SSW 9	SSW 10	SSW 14	SSW 14	SSW 18	SSW 23	SSW 17	251
24	SSW 17	SSW 17	SSW 16	SSW 14	SSW 20	SSW 18	SSW 18	SSW 20	SSW 24	SSW 18	SSW 2	SSW 2	510
25	NE 3	NE 1	NE 2	N 4	N 3	N 8	N 3	N 7	N 6	N 6	N 10	N 12	178
26	S 8	S 10	S 20	S 20	S 30	S 22	S 26	S 36	WSW 38	WSW 48	WSW 40	WSW 44	446
27	WSW 34	WSW 31	WSW 27	WSW 24	WSW 27	WSW 22	WSW 16	WSW 11	WSW 8	WSW 6	WSW 10	WSW 16	690
28	SSW 18	SSW 23	SSW 26	SSW 22	SSW 22	SSW 26	SW 20	SW 32	SW 36	SW 28	SW 24	SW 22	478
29	SE 18	S 28	S 30	S 52	S 58	S 56	S 68	SSW 58	SSW 68	SSW 52	SSW 48	SSW 68	770
30	S 40	S 14	S 14	SSE 12	SSE 20	SSE 16	S 16	S 19	S 17	S 17	S 13	S 12	894

Februar.

Tag	12^{30}–13^{30}	13^{30}–14^{30}	14^{30}–15^{30}	15^{30}–16^{30}	16^{30}–17^{30}	17^{30}–18^{30}	18^{30}–19^{30}	19^{30}–20^{30}	20^{30}–21^{30}	21^{30}–22^{30}	22^{30}–23^{30}	23^{30}–0^{30}	Summe
1	SE 22	S 11	S 25	S 34	SSE 18	SSE 22	SSE 11	SSE 15	SSE 4	SSE 4	N 16	NNE 12	37[illegible]
2	NE 23	NE 28	NE 26	NE 32	NE 22	NE 24	ENE 15	ENE 9	ENE 4	E 6	E 3	E 0	482
3	SW 23	SW 19	SW 23	WSW 18	WSW 10	WSW 2	WSW 12	WSW 4	WSW 6	WSW 16	WSW 18	WSW 22	261
4	WSW 9	WSW 6	NW 2	NW 1	NW 5	NW 9	NW 9	NW 7	NW 7	NW 9	NW 5	NW 14	2[illegible]0
5	E 10	ENE 8	ENE 9	ENE 9	NE 11	NE 14	NE 12	NE 10	NE 11	NE 9	ENE 10	ENE 6	192
6	NE 26	NE 26	NE 28	NE 28	NE 36	NE 38	NE 22	NE 28	NE 26	NE 28	NE 18	NE 31	508
7	NE 45	NE 39	NE 42	NE 38	NE 34	NE 36	NE 38	NE 37	NE 39	NE 44	NE 35	NE 40	758
8	W 26	W 33	W 35	W 32	NW 32	NW 14	NW 10	NW 6	NW 10	NW 18	NW 20	NW 19	561
9	N 36	N 32	N 30	N 34	N 34	N 32	N 28	NE 22	NE 30	NE 19	N 21	N 22	575
10	N 9	N 10	N 24	N 26	N 10	N 22	N 20	N 20	N 28	N 22	N 24	N 26	448
11	NW 22	NW 24	NW 26	NW 22	NW 20	NW 8	NW 6	NW 8	NW 11	NW 4	NE 7	NE 10	486
12	NE 5	NE 11	NE 4	NE 6	NE 10	ESE 14	ESE 7	SE 3	SE 4	SE 12	SE 15	SSE 12	319
13	WSW 22	WSW 30	WSW 34	WSW 36	WSW 26	WSW 22	WSW 32	WSW 15	WSW 3	WSW 24	WSW 30	WSW 28	651
14	WSW 38	WSW 44	WSW 40	WSW 42	WSW 40	WSW 36	WSW 30	WSW 24	WSW 22	WSW 16	WSW 12	WSW 10	738
15	WSW 5	WSW 6	WSW 3	WSW 8	WSW 17	WSW 7	WSW 9	WSW 5	WSW 6	WSW 5	WSW 10	WSW 5	133
16	WSW 6	WSW 6	WSW 7	WSW 7	WSW 8	WSW 11	WSW 12	WSW 14	WSW 21	WSW 25	WSW 28	WSW 30	252
17	WSW 56	WSW 46	WSW 35	WSW 30	WSW 24	WSW 28	WSW 34	WSW 32	WSW 44	WSW 42	WSW 42	WSW 54	1179
18	WSW 42	WSW 50	WSW 36	WSW 40	WSW 16	WSW 11	WSW 7	WSW 8	WSW 10	WSW 3	WSW 7	WSW 8	1092
19	WSW 2	WSW 1	WSW 1	WSW 0	WSW 0	WSW 1	WSW 1	WSW 3	WSW 12	WSW 10	WSW 15	WSW 13	103
20	WSW 16	WSW 10	WSW 2	WSW 10	WSW 26	WSW 15	WSW 15	WSW 12	WSW 7	WSW 5	WSW 2	WSW 3	185
21	WSW 0	WSW 1	WSW 0	WSW 0	NW 12	NW 8	NW 4	NW 5	WNW 7	WNW 3	WNW 0	WNW 1	65
22	NE 0	NE 0	NE 4	NE 2	NE 4	NE 0	NE 4	NE 8	NE 6	NE 10	NE 12	NE 13	69
23	E 26	E 20	SE 18	SE 15	ESE 19	ESE 10	ESE 16	ESE 16	ESE 16	E 25	NE 19	NE 22	473
24	ENE 28	ENE 26	ENE 26	ENE 34	ENE 32	ENE 36	ENE 29	ENE 25	ENE 24	SE 16	SE 21	SE 27	640
25	ESE 6	ESE 5	ESE 13	ESE 18	ESE 11	ESE 11	SE 14	ESE 18	ESE 16	E 12	SE 14	SE 14	448
26	E 11	E 19	ESE 21	ESE 19	ESE 13	ESE 21	E 21	E 16	E 20	E 33	S 41	S 40	424
27	SE 36	SSW 30	SSW 34	SSW 32	S 18	WNW 18	WNW 12	WSW 2	WSW 0	WNW 16	WNW 34	NW 36	838
28	WSW 22	WSW 11	WSW 21	WSW 26	WSW 22	WSW 22	WSW 18	WSW 20	WSW 24	WSW 40	WSW 25	WSW 24	603
29	WSW 26	WSW 22	WSW 16	WSW 12	WSW 10	WSW 10	WSW 6	WSW 8	WSW 6	WSW 12	WSW 6	WSW 5	452
30	WSW 25	WSW 27	WSW 28	WSW 40	WSW 28	WSW 44	WSW 30	WSW 38	WSW 48	WSW 44	WSW 50	WSW 70	544
31	WSW 56	WSW 46	WSW 44	WSW 40	WSW 32	WSW 32	WSW 34	WSW 32	WSW 24	WSW 19	WSW 8	WSW 1	1045

1926. **Häufigkeit der 16 Windrichtungen** (in Stunden). Säntis.

	N	NNE	NE	ENE	E	ESE	SE	SSE	S	SSW	SW	WSW	W	WNW	NW	NNW	Calmen	Summe
Januar	10	—	68	5	—	—	7	4	20	53	48	377	111	9	1	17	14	744
Februar	4	—	24	17	6	11	2	10	88	102	88	193	46	41	12	15	13	672
März	21	15	9	26	1	1	—	1	63	64	88	311	16	33	55	4	36	744
April	—	—	20	22	8	32	51	8	130	79	114	152	25	7	—	—	72	720
Mai	10	19	4	10	9	9	24	41	99	22	24	130	89	117	9	12	116	744
Juni	27	15	58	3	9	1	2	12	6	26	29	177	140	56	10	17	132	720
Juli	*) —	—	—	—	—	—	—	—	—	—	—	—	—	—	—	—	—	744
August	*) —	—	—	—	—	—	—	—	—	—	—	—	—	—	—	—	—	744
September	47	9	54	3	5	4	40	30	53	84	108	202	21	19	14	7	20	720
Oktober	9	—	60	2	—	5	21	8	44	113	87	332	36	10	—	—	17	744
November	10	3	10	1	3	—	17	19	213	195	75	125	26	—	9	—	14	720
Dezember	54	12	112	34	27	24	25	9	25	4	10	297	8	9	55	1	38	744
Summe	—	—	—	—	—	—	—	—	—	—	—	—	—	—		—		8760
id. in %	—	—	—	—	—	—	—	—	—	—	—	—	—	—	—	—	—	—

Mittlere Windgeschwindigkeit (Meter in der Sekunde).

		N	NNE	NE	ENE	E	ESE	SE	SSE	S	SSW	SW	WSW	W	WNW	NW	NNW	Mittel
Januar	31 Tage	5.5	—	5.9	7.6	—	—	9.8	4.1	8.8	4.9	5.0	7.5	7.8	9.3	5.8	5.6	
Februar	28 »	4.0	—	4.3	5.9	2.4	3.5	4.7	3.4	7.8	8.1	8.4	7.0	7.4	4.4	6.6	5.0	—
März	31 »	1.5	2.5	3.7	5.8	8.1	1.4	—	1.4	4.6	3.4	5.3	6.8	3.3	5.4	4.4	8.1	—
April	30 »	—	—	6.2	3.0	3.2	2.4	5.5	5.0	4.1	3.9	4.2	5.5	5.0	5.0	—	—	—
Mai	31 »	1.8	2.9	1.6	4.6	2.0	2.6	6.8	6.4	5.7	4.0	6.5	6.8	4.1	5.7	1.6	2.2	—
Juni	30 »	2.5	4.1	3.6	8.6	2.0	4.4	1.3	3.1	2.1	6.9	4.7	6.0	5.4	6.7	3.8	1.9	—
Juli	31 »	*) —	—	—	—	—	—	—	—	—	—	—	—	—	—	—	—	—
August	31 »	*) —	—	—	—	—	—	—	—	—	—	—	—	—	—	—	—	—
Septemb.	30 »	2.3	3.0	3.9	4.2	1.4	2.1	2.0	3.6	2.8	6.1	6.1	8.7	6.6	3.6	2.9	2.8	—
Oktober	31 »	1.3	—	4.5	2.1	—	3.6	3.4	1.8	6.3	10.9	6.3	10.4	11.3	5.8	—	—	—
Novemb.	30 »	2.0	3.9	1.7	3.6	4.1	—	5.9	6.5	10.6	6.9	6.9	7.6	7.8	—	5.7	—	—
Dezemb.	31 »	6.1	7.3	6.0	4.6	4.4	4.4	5.6	3.6	9.0	7.1	4.4	6.5	5.7	3.0	4.6	4.4	—
	Mittel	—	—	—	—	—	—	—	—	—	—	—	—	—		—	—	-

Monatsmittel der Windgeschwindigkeit (Meter in der Sekunde).

		1h	2	3	4	5	6	7	8	9	10	11	12	13	14	15	16	17	18	19	20	21	22	23	24h	Mittel
Jan.	31 Tage	7.0	6.9	7.5	7.4	7.0	6.9	6.8	6.4	6.7	6.8	5.9	6.9	7.4	6.8	6.7	7.0	7.2	6.8	6.8	6.8	6.8	6.9	7.1	7.4	6.9
Febr.	28 »	6.9	7.2	7.6	7.4	7.2	6.7	6.9	6.8	6.5	6.6	6.4	6.5	6.4	7.1	6.9	6.6	6.7	6.9	6.8	6.3	6.9	6.5	7.0	7.4	6.8
März	31 »	5.1	5.0	4.8	5.1	4.7	5.8	4.6	4.6	5.1	5.5	4.8	5.8	5.7	5.5	5.4	5.2	5.4	5.5	5.6	4.9	5.2	5.2	4.9	5.6	5.2
April	30 »	4.5	4.6	4.8	4.0	3.9	3.7	4.2	4.2	3.9	3.6	3.4	3.4	3.7	4.0	3.9	3.9	4.0	4.2	4.5	4.2	4.0	4.0	4.2	4.7	4.0
Mai	31 »	4.5	4.6	4.6	4.8	4.0	4.8	4.6	4.6	3.6	3.6	4.2	4.0	4.6	5.1	4.9	4.6	4.6	4.8	4.0	4.4	5.0	5.2	4.8	5.0	4.5
Juni	30 »	3.8	3.8	3.8	3.9	3.8	3.8	3.7	3.7	3.5	3.5	3.2	4.0	4.2	4.5	5.1	5.1	4.7	4.7	5.0	4.8	4.7	4.5	4.5	4.2	4.2
Juli	31 »	*) —	—	—	—	—	—	—	—	—	—	—	—	—	—	—	—	—	—	—	—		—	—		-
Aug.	31 »	*) —	—	—	—	—	—	—	—	—	—	—	—	—	—	—	—	—	—	—	—	—	—	—	—	-
Sept.	30 »	6.0	5.6	5.7	5.8	5.2	4.8	4.5	5.0	5.5	4.6	4.5	4.9	5.0	5.4	5.2	5.7	5.9	6.1	6.0	6.2	5.7	6.0	5.7	5.7	5.4
Okt.	31 »	8.8	8.1	9.1	8.5	8.0	8.1	8.8	8.5	8.9	8.0	7.4	8.1	8.8	8.8	8.1	8.5	9.1	9.0	9.8	9.1	8.6	9.4	9.4	8.9	8.6
Nov.	30 »	8.0	7.7	7.6	7.2	6.6	7.8	7.6	8.1	7.2	7.5	6.6	7.7	7.8	7.8	8.8	8.1	7.8	7.5	8.1	9.0	9.0	8.4	8.1	8.1	7.8
Dez.	31 »	5.5	5.9	5.8	5.6	5.9	6.2	6.1	6.2	6.5	6.1	5.7	6.1	6.1	5.5	6.0	6.2	5.4	5.1	4.6	4.2	4.4	5.0	5.1	5.5	5.6
Mittel d. 365 Tage		—	—	—	—	—	—	—	—	—	—	—	—	—	—	—	—	—	—	—	—	—	—	—	—	

*) fehlt, Anemograph in Reparatur.

1926. **Weg in Kilometern.** Zürich.

	N	NNE	NE	ENE	E	ESE	SE	SSE	S	SSW	SW	WSW	W	WNW	NW	NNW	Summe
Januar	197	—	1453	136	—	—	247	59	633	929	857	10173	3131	300	21	342	18478
Februar	57	-	370	361	51	140	34	122	2476	2986	2662	4832	1217	655	284	271	16518
März	114	135	120	541	29	5	—	5	1037	777	1680	7609	192	635	876	117	13872
April	—	-	448	235	91	278	1013	145	1934	1105	1705	2991	447	125		—	10517
Mai	63	198	23	167	66	85	592	943	2033	320	558	3165	1307	2399	52	96	12067
Juni	241	221	745	93	65	16	9	134	46	650	491	3830	2703	1356	137	119	10856
Juli	*) —		—	-	—	-	—			—	—				—	—	—
August	*) —		—		—	.	—	—	.	—		-	—	—	—		.
September	397	96	762	45	24	30	283	385	541	1838	2386	6339	498	249	147	71	14091
Oktober	43		972	15	—	64	258	51	998	4445	1983	12438	1469	207	—	—	22943
November	71	42	62	13	44	—	358	443	8127	4872	1860	3432	726	—	185	—	20235
Dezember	1180	315	2416	558	426	379	505	118	807	102	160	6941	165	96	911	16	15695
Summe	-	-	—	—	-	—	—	—		—	—	—	—	—			—
id. in %		—		—	—	—	—			—	—		.	—	-		

Maximale Geschwindigkeit (Meter in der Sekunde).

		N	NNE	NE	ENE	E	ESE	SE	SSE	S	SSW	SW	WSW	W	WNW	NW	NNW	Mittel
Januar	31 Tage	7.5	—	11.1	10.6	--	—	15.0	5.3	13.9	15.0	11.9	23.9	19.4	19.4	5.8	7.8	--
Februar	28 »	7.2		6.1	7.5	4.4	0.9	4.7	8.6	18.1	19.4	22.8	18.9	18.9	11.1	8.9	9.4	
März	31 »	3.1	4.7	9.2	9.4	8.1	1.4	—	1.4	11.7	8.9	22.8	21.9	7.5	11.1	11.1	11.7	.
April	30 »	--		10.6	5.0	4.4	7.2	13.6	13.1	14.4	8.3	11.9	16.9	12.2	11.1	—	—	—
Mai	31 »	3.3	5.8	3.9	7.2	4.2	5.8	13.1	22.8	16.7	7.2	11.1	19.7	15.6	19.4	3.9	3.3	.
Juni	30 »	6.4	8.1	9.7	8.9	7.8	4.4	1.4	5.3	5.6	13.3	11.4	20.6	15.0	17.2	11.7	4.2	—
Juli	31 »	*) —	—	-	—	—		—	—	—	—		—	-	—	-		
August	31 »	*)	.	—	--	—	-	-		-	—	--	—	—	—	—	—	--
Septemb.	30 »	5.3	5.0	8.3	4.7	2.5	4.2	3.6	6.4	5.6	15.8	15.0	17.8	13.3	6.1	5.0	5.6	—
Oktober	31 »	2.8	—	8.3	2.5		6.4	8.9	2.5	15.8	26.7	19.4	23.3	22.2	10.0	—		
Novemb.	30 »	3.3	4.4	3.3	3.6	0.1		11.1	11.7	32.2	26.1	24.2	21.1	18.9	-	10.0	—	—
Dezemb.	31 »	10.0	12.2	12.5	10.0	8.1	7.8	9.2	6.1	17.8	9.4	6.4	28.3	9.7	9.4	11.1	4.4	—
	Jahr	—	—	—	—	—		—	—	—	—	—	—	—		—	—	—

Monatsmittel der Windgeschwindigkeit (Kilometer in der Stunde).

		1h	2	3	4	5	6	7	8	9	10	11	12	13	14	15	16	17	18	19	20	21	22	23	24h	Mittel
Januar	31 Tage	25.4	25.0	26.9	26.5	25.5	24.9	24.5	23.0	24.2	22.7	21.2	25.0	26.3	24.5	24.0	25.1	25.9	24.7	24.4	24.6	24.5	24.9	25.7	26.7	24.8
Febr.	28 »	24.9	26.1	27.4	26.7	26.2	24.0	25.0	22.6	23.3	23.7	23.0	23.4	23.1	25.5	24.7	23.9	24.1	24.8	24.5	22.8	24.7	23.5	25.1	26.6	24.6
März	31 »	18.4	17.9	17.4	18.2	17.0	19.1	16.5	16.7	18.3	19.8	17.5	19.1	20.6	19.9	19.3	18.6	19.6	19.8	20.2	17.8	19.0	18.7	17.8	20.1	18.6
April	30 »	16.2	16.7	15.4	14.4	14.0	13.4	15.0	15.1	13.9	13.2	12.3	12.5	13.4	14.3	14.2	14.0	14.6	15.3	16.1	15.3	14.4	14.4	15.0	17.0	14.6
Mai	31 »	16.3	16.7	16.4	15.6	14.5	15.6	16.4	16.6	13.1	13.0	15.1	14.4	16.4	18.2	17.7	16.6	16.5	17.3	14.6	16.0	17.9	18.7	17.5	18.2	16.2
Juni	30 »	13.8	13.6	13.7	14.2	13.6	13.5	13.3	13.5	12.6	12.8	11.5	14.4	15.0	16.1	18.5	18.5	17.1	16.8	18.0	17.2	17.0	16.0	16.2	15.1	15.0
Juli	31 »	*) —	—	—	--	—	—		—			—		-	—	—	—	—	—	--	—	—	-	—	—	—
Aug.	31 »	*) —	—	.	—	—	—	—	—	—	—	—	—	—	—	—		—		—	—	—	—		—	—
Sept.	30 »	21.6	20.3	20.6	19.1	18.9	17.2	16.2	18.4	19.8	16.6	16.2	17.7	18.2	19.6	18.7	20.5	21.4	21.9	21.5	22.2	20.6	21.5	20.5	20.4	19.5
Okt.	31 »	29.7	29.3	32.7	30.5	29.0	29.4	29.8	30.5	32.1	29.0	26.5	29.5	30.0	29.8	29.5	30.5	32.7	32.3	33.4	32.9	30.8	33.7	33.9	32.2	30.8
Nov.	30 »	28.9	27.8	27.5	25.9	24.0	26.3	27.6	29.1	25.9	27.1	24.0	27.8	26.4	26.4	29.8	29.2	28.1	27.0	29.3	32.4	32.4	30.2	29.3	29.3	28.1
Dez.	31 »	19.7	21.3	20.1	20.3	21.5	22.3	22.1	22.3	23.8	21.9	20.5	22.1	21.9	20.9	21.5	22.3	19.3	18.6	16.5	15.2	16.0	17.8	18.3	19.9	20.3
Mittel d. 365 Tage		—	—	-	—	—	—	—	—	—	—	—	—	—	—	—	—	-	—	—	—	—	—	-	-	

*) fehlt, Anemograph in Reparatur.

Anhang

zum Jahrgang 1926 der

Annalen der schweizerischen meteorologischen Zentralanstalt.

Ergänzende Beobachtungen und

Abhandlungen.

Nr. 1.

Uebersicht über den Witterungsverlauf in der Schweiz im Jahre 1926

von **Dr. W. Brückmann.**

Das Jahr 1926 war für die Schweiz beiderseits der Alpen erheblich wärmer als normal. Die positiven Abweichungen des Temperaturmittels betragen $^3/_4$—1°; die sehr warmen Jahre 1911 und 1921 sind damit nicht ganz erreicht worden.

Die Jahresmengen des Niederschlages weichen im Mittelland im ganzen nicht weit von den normalen ab. Die Berglagen, sowie der Süden des Landes dagegen haben sehr erhebliche Ueberschüsse zu verzeichnen, der Nordrand des Jura umgekehrt ein deutliches Defizit.

Die Bewölkungszahlen sind für die Südwest- und die Südschweiz kleiner ausgefallen, als dem langjährigen Durchschnitt entspricht, sonst fast überall etwas grösser.

Hinsichtlich der registrierten Sonnenscheindauer sind vor allem erhebliche Mehrbeträge im Gebiete des Genfersees, Fehlbeträge dagegen in der Südschweiz und besonders an den hoch gelegenen Stationen hervorzuheben.

Für die einzelnen Monate ergibt sich folgendes Witterungsbild:

Der **Januar** 1926 ist im Durchschnitt für den grössten Teil der Schweiz sehr milde gewesen und reicher an Niederschlägen, als normal. Das Monatsmittel der Temperatur weicht im Mittelland und Jura um rund +1° bis +2° vom langjährigen Wert ab; im Gegensatz dazu ist aber für die Gipfelstationen und für den Alpensüdfuss der Monat um $^1/_2$°—1° zu kalt ausgefallen. Die Niederschlagsüberschüsse nehmen von Westen nach Osten hin ab, in Genf und Neuenburg betragen sie mehr als 80 % der normalen Monatsmengen, in St. Gallen 30 %, in Basel 10 %. In Süd- und Südostschweiz wurden die mittleren Beträge oder leichte Defizite verzeichnet. Ungewöhnlich ergiebig waren die Niederschläge auf dem Rigi, wo das vierfache der mittleren Januarmenge gemessen worden ist. Die Bewölkung war für die höheren Lagen des eigentlichen Alpengebietes übernormal, sonst etwa dem Durchschnitt entsprechend oder leicht darunter. Die Sonnenscheinregistrierungen zeigen Fehlbeträge an den hochgelegenen, leichte Ueberschüsse an den tieferen Stationen.

Die Schweiz hatte in der ersten Woche des Januar unter der Einwirkung mehrerer von England zur Ostsee ziehender Minima bewölktes, mildes Wetter mit täglichen Niederschlägen. Am 8. begann eine nachhaltige Besserung der Lage, der Luftdruck stieg zunächst im Südwesten Europas, an den folgenden Tagen rasch auch im Osten und Nordosten, so dass der Kontinent bald im Zeichen einer intensiven Antizyklone mit Kern über Russland stand. Die Schweiz erhielt trockenes und meist heiteres Bisenwetter bei stark erniedrigten Temperaturen. Jungfraujoch meldete am 13. —32°, und auch die Südseite der Alpen wurde von den kalten Luftmassen erreicht (Lugano —9° und Schneefall). Vom 14. an traten am Westrand des grossen Hochdruckgebietes, über Frankreich, kleinere Störungszentren auf, die langsam nordostwärts zogen und für uns von Schneefällen bei fortdauernd niedrigen Temperaturen begleitet waren. In den ersten beiden Tagen fielen die grössten Schneemengen im Tessin, das darnach heiteres aber weiter sehr kaltes Wetter erhielt. In der Nordschweiz war der Schneefall besonders stark in der Nacht zum 18.; der Frost liess hier dann allmählich nach. Mit dem 22. machte sich eine neue Druckverstärkung geltend, die Bewölkung wurde leichter und die Niederschläge hörten auf. Eine stärkere Störung, bei der es bis auf 1200 m Höhe hinauf regnete, setzte am 29. mit dem Vorübergang einer Tiefdruckrinne ein. Eine nachfolgende föhnige Aufheiterung war nur von kuzer Dauer, der 31. war von neuem trübe und regnerisch. Während der letzten Woche des Monats lagen die Temperaturen wieder allgemein beträchtlich hoch für die Jahreszeit.

Der **Februar** war für die Schweiz nördlich der Alpen der wärmste Februar seit 1867. Die Abweichungen der Temperaturmittel liegen im Gebiet des Genfersees etwas unter 4°, weiter ostwärts zwischen 4 und 5°, an einzelnen Stationen gehen sie bis $5^1/_2$°. Auch für das Tessin war die positive Abweichung beträchtlich, wenn auch nicht so extrem, wie im übrigen Lande. Die mittlere Bewölkung ist im ganzen, besonders in den höheren Lagen, etwas grösser als normal ausgefallen. Die Sonnenscheindauer lag im Südwesten leicht über dem Durchschnitt, sonst ein wenig darunter. Die Niederschlagsmengen zeigen im Süden und im Südwesten, sowie auf den Gipfelstationen Ueberschüsse — Lugano um 140 %, Genf um 90 %, Rigi und Säntis um 40 % — sonst Defizite bis zu etwa 40 % der normalen Beträge.

Bei zunehmender zyklonaler Tätigkeit vom Atlantik her und gleichzeitig hohem Luftdruck im Osten und Süden Europas war der Anfang des Februar bei uns trübe und

leicht regnerisch. In den Alpentälern der Nordseite setzte kräftiger Föhn ein, und das Tessin erhielt reichlichen Regen. Diese Lage fand am 3. ihren Abschluss durch den mit böenartigen Erscheinungen erfolgenden Vorübergang einer Teildepression, die der Westschweiz stärkere Regenfälle brachte als dem Osten. An den folgenden Tagen hatte unser Land, nach Verstärkung des Luftdruckes, im ganzen leichtere Bewölkung, vom 7.—12. dann wieder, unter dem Regime eines flachen, Westeuropa überlagernden Minimums vorwiegend bedecktes und trübes Wetter mit Niederschlägen, die im Süden und Südwesten zeitweise erheblich, sonst gering waren. Am 13. zeigt das Bild der Isobaren eine Ausbreitung der russischen Antizyklone gegen Südwesteuropa, bis zum 15. herrschte dementsprechend heitere und trockene Witterung bei uns. Dann kam fast ganz Europa in den Bereich einer tiefen nördlichen Depression, die Bewölkung nahm rasch zu, bei stürmischen Westwinden fielen am 18. und 19. starke Niederschläge. Das Wetter der letzten Woche des Monats wurde ganz von einem rasch entstandenen und sich verstärkenden Hochdruckgebiet über dem Kontinent beherrscht. Die Schweiz hatte allgemein wolkigen bis heiteren Himmel. Am 28. schliesslich verursachte die Annäherung des Randtiefs eines im hohen Norden gelegenen Minimums nochmals Trübung und den Beginn von Regenfällen.

Wie der Februar, war auch der **März** im Durchschnitt zu warm, wenn auch nicht so extrem wie jener. Die positive Abweichung der Temperaturmittel schwankt zwischen $^3/_4{}^0$ und $1^1/_2{}^0$. Die monatlichen Bewölkungsmengen finden wir fast durchweg übernormal, im Osten des Landes in stärkerem Masse, als im Westen. Die Sonnenscheinregistrierungen weisen in Genf und Lausanne einen Ueberschuss von 20 Stunden auf, an den andern Orten dagegen ein Defizit von etwas grösserem Betrage. Die Niederschläge haben im Neuenburger Jura, sowie an den Bergstationen der Mittel- und Ostschweiz höhere Beträge erreicht, als dem langjährigen Durchschnitt entspricht, im übrigen waren die Abweichungen von den Mittelwerten nicht beträchtlich und teils positiv, teils negativ.

Am Anfang des Monats lag hoher Druck über dem Kontinent mit zwei durch eine flache Einsenkung getrennten Zentren in Frankreich und Westrussland. Nordeuropa war dagegen von einem tiefen Depressionsgebiet bedeckt, dessen Einwirkung am 1. und 2. bis zu uns reichte und uns trübes Wetter und einigen Niederschlag brachte. Die beiden folgenden Tage waren im ganzen heiter. Vom 5. bis zur Mitte des Monats sehen wir den hohen Druck auf Westeuropa beschränkt, während die Minima vom hohen Norden südöstliche Bahn nach Russland hinein verfolgen und die Witterung der Schweiz nun stärker beeinflussen. Am 5. traten beträchtliche Schneefälle ein (Grindelwald 36 cm Neuschnee), bei starkem Rückgang der Temperatur. Auch der 7. und 8. waren reich an Niederschlägen (Säntis 37 und 59 mm), während zwischen 10. und 12. die gefallenen Mengen geringer waren. Vom 13. an breitete sich der hohe Druck von Frankreich allmählich gegen Norden und Osten aus, wodurch unser Land aus dem Bereich des Tiefdruckes im Nordosten Europas mehr herauskam. Es folgte daher eine Periode heiteren oder wolkigen, überwiegend trockenen Wetters, die bis zum 20. andauerte. Zu Anfang der letzten Monatsdekade machten sich kleinere Wirbel am Südrand der nun von Nord- bis Mitteleuropa reichenden Antizyklone bei uns geltend. Die Schweiz erhielt zeitweise Schneefall bei Bise und unter erheblicher Abkühlung. Vom 24. an wurde der Hochdruck langsam ostwärts gedrängt durch die in den Kontinent eindringenden atlantischen Depressionen und ihre Teilwirbel. Nach föhniger Aufheiterung am 25. und 26. fiel am 27. und 28. allgemein ziemlich ergiebiger Regen beiderseits der Alpen. Die letzten Monatstage waren vorwiegend stark bewölkt und es kam nochmals zu etwas Regen, vornehmlich am Südfuss der Alpen.

Der **April** ist als warm, trocken und ziemlich heiter zu bezeichnen. Die Abweichungen der Monatsmittel der Temperatur schwanken um $+1^1/_2{}^0$, die höchsten Werte ($+2^0$) zeigen die Bergstationen. Der Ausfall an Niederschlag ist in der östlichen Hälfte des Mittellandes am grössten, hier ist nur $^1/_3$ bis $^1/_2$ der normalen Mengen gemessen worden, in der Westschweiz etwa $^2/_3$. Alpentäler und Gipfel haben geringere Defizite, stellenweise ist es hier auch zu Ueberschüssen gekommen. Die Bewölkungszahlen liegen in der Südwestschweiz etwas zu hoch, sonst allgemein unter dem Durchschnitt, die Sonnenscheinapparate haben im ganzen 25—30 Stunden mehr registriert, als normal ist.

Zu Anfang des Monats herrschte antizyklonale Witterung über dem Kontinent, unsere Stationen meldeten heiteren Himmel und, namentlich in der Höhe, relativ hohe Temperaturen. Am 5. verursachte eine kleine Randstörung, im Gebiet des Kanals, stärkere Bewölkung und etwas Regen bei uns; die beiden folgenden Tage waren wieder heiter. Ein von England gegen die Ostsee ziehendes Minimum beeinflusste die Witterung dann nachdrücklicher: vom Abend des 8. an erhielt unser Land mit einem Kälteeinbruch Niederschläge, die bis zirka 900 m herab als Schnee fielen und besonders in der Höhe beträchtlich waren (Säntis am 9. und 10. zusammen 64 mm, Gotthard am 10. 29 mm). Nach Vorübergang dieser Depression breitete sich rasch wieder hoher Druck von Westen her über Europa aus, und wir erhielten eine Schönwetterperiode, die vom 11. bis zum 16. dauerte. Während der folgenden Woche überlagerte ein umfangreiches vom atlantischen Ozean kommendes Tiefdruckgebiet, in dem sich zahlreiche Teilwirbel bildeten, den ganzen Kontinent und die Schweiz hatte dementsprechend in dieser Zeit, von kürzeren, zum Teil föhnigen Aufheiterungen abgesehen, stark bewölktes, im ganzen kühles Wetter und fast täglich Niederschläge, die in der Nacht zum 20. bis 700 m herab Schneedecke brachten und besonders südlich der Alpen bedeutend waren (Lugano 68 mm). Zum Schluss dieser Depressionstätigkeit sieht man auf den Wetterkarten vom 24. bis 26. die Mittelmeerdepression sich vertiefen und rasch nordwärts über die Alpen bis zum Kanal wandern. Die Folge waren sehr intensive Regenfälle in der Südschweiz, trübes Wetter mit geringem Regen nördlich der Alpen, mit Ausnahme des

25., wo bei starkem Föhn strichweise leichte Bewölkung herrschte. Am 28. wurde die Aufklarung allgemein, und auch an den beiden letzten Tagen des Monats war vorwiegend heiterer Himmel zu verzeichnen.

Der **Mai** war kalt, trübe und nass. Das Monatsmittel der Temperatur stand durchschnittlich $1^1/_2{}^0$ unter dem normalen, das der Bewölkung übertraf das normale überall beträchtlich, und die Niederschlagssummen erreichten und überstiegen stellenweise das Doppelte der durchschnittlichen Maimengen. Die Zahl der hellen Tage war sehr gering, die der trüben vielfach doppelt so gross als normal, und die Sonnenscheinautographen registrierten ein Zuwenig von 40—50 Stunden im Monat.

Während der ganzen ersten Dekade des Mai war Europa von einem ausgedehnten aber sehr flachen Depressionsgebiet überlagert, das stets mehrere Kerne der Wirbeltätigkeit aufwies. Sein Herannahen von Südwesten her verursachte am 1. Mai im Alpengebiet starken Föhn; entsprechend lagen die Temperaturen ungewöhnlich hoch (Zürich 30°). An den folgenden Tagen setzten Niederschläge ein, die anfangs nur im Tessin erheblich waren. Am 4. erhielten auch die übrigen Landesteile grössere Mengen, am meisten der Westen; bis 1300 m herab fiel Schnee. Auch weiterhin blieb das Wetter regnerisch und die Temperatur niedrig. Am 7. lag die Schneegrenze bei 700 m Meereshöhe und der Rigi meldete 38 cm Neuschnee. Nach Verstärkung des Luftdruckes über Zentraleuropa hatte die Schweiz dann zwischen 10. und 12. heiteres Wetter. Aber schon am 13. waren wir wieder im Bereich eines zur Nordsee gelangten Minimums, aus dem sich weiterhin eine von Nord- und Ostsee bis Nordafrika reichende Tiefdruckrinne entwickelte. Wir erhielten mit kräftiger Abkühlung starke Niederschläge, die im Tessin besonders reichlich ausfielen (Locarno am 16. 142 mm). Mit der allmählichen Ausfüllung dieses Tiefdruckes trat am 20. Aufhellung ein, die zunächst bis zum 22., dann, nach kurzer, leichter Unterbrechung, weiter vom 25. bis 27. anhielt. Die Witterung der letzten Monatstage beherrschte eine neue tiefe, bei England erschienene Depression; bei meist bedecktem Himmel war es wieder kühl und regnerisch bei uns. Am 30. und 31. fielen beträchtliche Mengen Regen oder Schnee, am letzteren Tage in Begleitung von Gewittern.

Der **Juni** 1926 gehört zu den kältesten Junimonaten unserer 60-jährigen Beobachtungsreihe, wenn auch die extremen Verhältnisse des Jahres 1923 nicht erreicht wurden. In den zentralen und östlichen Teilen des Landes betrugen die negativen Abweichungen der Monatsmittel fast 3°, in den westlichen Teilen und auf den Gipfeln $2—2^1/_2{}^0$, südlich der Alpen ca. 1°. Zudem haben auch die monatlichen Niederschlagsmengen überall, mit Ausnahme des Südwestens, die normalen Beträge überschritten, und ebenso ist die Zahl der Niederschlagstage und der Grad der Bewölkung relativ hoch ausgefallen, während die Sonnenscheinregistrierungen ein Defizit von durchschnittlich 30 Stunden angeben. Der Monat hatte also ausgesprochen kalten, nassen und trüben Charakter.

Beim Betrachten der täglichen Wetterkarten findet man während der ersten beiden Drittel des Monats stets denselben Typus der Druckverteilung: hohen Druck über Südwesteuropa und im hohen Norden, dazwischen eine breite, flache und unregelmässig gestaltete Rinne, in der zahlreiche grössere und sekundäre Wirbel über den Kontinent hinziehend aufeinander folgten. Die Witterung unseres Landes war von diesen Minima wegen der Nähe ihrer Bahn stets stark beeinflusst. es kam fast täglich zu Niederschlägen, die zunächst am 2. im Tessin, am 3. und 4. in der Ostschweiz sehr bedeutend waren. Am 12. abends ging mit einer Böenlinie ein gewaltiger Gewittersturm über das Land, der im Neuenburger Jura zirka zwanzig Häuser zerstörte. In der Nacht zum 14. erhielt dann das Tessin ein heftiges Gewitter mit ungewöhnlich starkem Regen. Vom 20. an breitete sich die südwestliche Antizyklone mehr nord- und etwas ostwärts aus, wodurch die Schweiz zunächst Aufheiterung erhielt. Am 22. abends verursachte die Passage der Böenlinie einer im Gebiete der Nord- und der Ostsee liegenden Depression wieder heftige Gewitter, namentlich in der Zentralschweiz (Pilatus 94 mm Niederschlag mit starkem Hagel). Nach einigen wolkigen und namentlich im Osten noch regnerischen Tagen ist dann der Schluss des Monats vom 26. an, einer kräftigeren Ausbreitung des Hochdrucks gegen Osten entsprechend, überwiegend heiter gewesen.

Dem ungewöhnlich kalten Juni folgte ein im Ganzen ebenfalls zu kühler **Juli**, mit einer Abweichung des monatlichen Temperaturmittels von durchschnittlich —1° auf der Nordseite der Alpen. Auch der Grad der Bewölkung war wieder, vom äussersten Südwesten des Landes abgesehen, allgemein übernormal, und speziell ist der Ausfall an „hellen" Tagen (mittlere Bedeckung des Himmels unter $^2/_{10}$) beträchtlich gewesen. Bei den Niederschlagsmengen finden sich an den Bergstationen und in einzelnen Gebieten namentlich der Ost- und Zentralschweiz grössere Ueberschüsse, sonst geringer positive und teilweise auch negative Abweichungen. Die Sonnenscheinregistrierungen weisen Defizite auf, die in der Ostschweiz am grössten sind (70 Stunden), nach Westen hin geringer werden und im Südwesten des Landes fast ganz verschwinden. Für die Südseite der Schweizeralpen war der Juli ein heiterer, trockener und normal warmer Monat.

Zu Anfang des Monats lag hoher Luftdruck über Nordeuropa, relativ niedriger über den Mittelmeerländern. Die Schweiz hatte leichte Bise und heiteren oder durch Hochnebel bewölkten Himmel. Mit der Verflachung des Druckes über dem Kontinent entstanden dann auch nördlich der Alpen bis gegen England hin leichte Wirbel, die vom 4. an beiderseits der Alpen gewitterige Regenfälle hervorriefen, von denen die Südwest- und die Südschweiz, sowie die Berglagen am stärksten betroffen wurden (am 6. Lausanne 32 mm, am 7./8. Interlaken 45 mm, Montreux 38 mm, Lugano 76 mm Regen, Säntis 35 cm Neuschneehöhe). Das bewölkte und regnerische Wetter hielt bis zum Anfang der zweiten Dekade an. Nach leichter Verstärkung des Luftdruckes über dem Festland waren dann die Tage vom 13. bis 18. heiter und warm.

Nur am 14. kam es abends zu lokalen Gewittern. In der Nacht zum 20. vollzog sich der Vorübergang der Hauptböenlinie eines von England nach der Ostsee ziehenden Minimums wiederum unter Gewittererscheinungen beiderseits der Alpen, wobei besonders die Zentralschweiz starken Regen erhielt (Rigi 70 mm). Da dem ersten Wirbel weitere folgten, blieb der Witterungscharakter auch die folgenden beiden Tage veränderlich, dagegen standen dann der 23. und 24. unter antizyklonalem Einfluss und waren heiter und warm. Nach dem 25. und 26., die beide durch eine nördliche Depression wieder starke Bewölkung erhalten hatten, nahm der Luftdruck über Westeuropa, nordwärts bis über die britischen Inseln hinaus, rasch und kräftig zu, während er im Innern des Kontinents niedrig blieb, was die lebhafte Zufuhr kalter polarer Luft für uns zur Folge hatte. Der Schluss des Monats war daher auf der Nordseite der Schweizeralpen trübe, regnerisch und ungewöhnlich kalt (Tagesmittel der Temperatur in Zürich am 28. $7^1/_2{}^0$ unter normal). Die grössten Niederschlagsmengen, bis ca. 1500 m herab als Schnee, wurden am Morgen des 28. gemessen (Rigi 53 mm, Einsiedeln 47 mm).

Der **August** erscheint, im Gegensatz zu den beiden vorangegangenen Sommermonaten, für Nord- wie Südschweiz als heiterer, sehr trockener und im ganzen warmer Monat. Im Jura und in der östlichen Hälfte des Mittellandes zeigen sich leichte negative Anomalien des Temperaturmittels, sonst finden wir überall positive Abweichungen, die nach Westen hin und mit der Meereshöhe grösser werden. Die Niederschlagsmengen machen durchschnittlich nur $^1/_3$ bis $^1/_2$, auf dem Säntis sogar nur $^1/_5$ der normalen Beträge aus; auch die Zahl der Niederschlagstage war allgemein bedeutend kleiner als gewöhnlich. Für die meisten Stationen ist der mittlere Bewölkungsgrad ebenfalls beträchtlich unternormal gewesen; die Gipfel treten hier wieder besonders hervor, der Säntis hatte zirka dreimal mehr „helle" Tage, als nach dem langjährigen Durchschnitt im August zu erwarten sind. Demgemäss weisen auch die Sonnenscheinregistrierungen durchweg Ueberschüsse auf.

Bei hohem Luftdruck über West- und Nordwesteuropa begann der August bei uns mit heiterem Wetter. Die Ausbildung einer kleinen Depression südlich der Alpen gab dann Anlass zur Trübung des Himmels, wobei in der Nacht zum 4. starke, gewitterige Regenfälle im Tessin und in der Südwestschweiz und am folgenden Tag leichtere Niederschläge auch in der übrigen Schweiz eintraten. In der Nacht zum 8. brachten die Böenlinien einer kleinen nördlichen Randdepression der Nordseite der Alpen von neuem starken Niederschlag unter Gewittererscheinungen (Neuschnee bis 2000 m herab). Ein Vorstoss hohen Druckes von Westen in den Kontinent hinein hatte für den 9. und 10. Aufheiterung zur Folge. Die beiden nächsten Tage waren dagegen, unter dem Einfluss eines rasch nachfolgenden Minimums, bereits wieder trübe und niederschlagsreich. Nach neuer Verstärkung des Luftdruckes über dem Festland blieben wir dann vom 13. an bis zum Ende des Monats in ausgesprochenem Antizyklonalregime, mit heiterem oder wolkigem, vorwiegend trockenem und teilweise sehr warmem Wetter. Regen fiel während dieser Periode nur am 17. (Gewitter), zudem in Ost- und Mittelschweiz in geringen Mengen am 18., in erheblicherem Betrage am 22., an beiden Tagen veranlasst durch die Ausläufer von Böenlinien im Norden vorüberziehender Minima.

Der **September** war im ganzen ausserordentlich warm, dazu heiter und trocken. Die positiven Abweichungen der Monatsmittel der Temperatur überstiegen fast überall 2°, in der Westschweiz sogar $2^1/_2{}^0$, Werte, die in den letzten 30 Jahren kaum mehr erreicht worden sind. Die Defizite des Niederschlages waren in der Ostschweiz am grössten und nahmen von da westwärts ab; St. Gallen und Säntis verzeichneten rund $^1/_3$, Luzern $^2/_3$, Neuchâtel $^3/_4$ der normalen Regenmengen. Die mittlere Bewölkung lag überall unter dem langjährigen Durchschnitt, in ungewönlichem Masse besonders im Gebiet des Genfersees und südlich der Alpen. Die Sonnenscheinregistrierungen weisen am Genfersee fast 100 Stunden, in den meisten andern Gegenden 50—60 (auf dem Säntis dagegen nur 13) Stunden Ueberschuss auf.

An Stelle des Hochdruckes, der während der zweiten Hälfte August den Kontinent bedeckt hatte, trat zu Anfang September gleichmässig flacher Druck; die Schweiz erhielt für die ersten Tage des Monats warmes und schwüles, meist stärker bewölktes Wetter mit Gewittern. Vom 6. an zeigten die Wetterkarten dann wieder deutlicher ausgeprägte Verhältnisse: tiefen Druck über Nordeuropa, dagegen neue Druckzunahme über dem Kontinent. Damit begann für unser Land eine Periode heiteren, trockenen Wetters, in der die Temperaturen sehr hoch anstiegen. Sie erfuhr eine kurze Unterbrechung am 12., wo nach sehr warmem, föhnigem Tag abends der Vorübergang einer Böenlinie Gewitter und Abkühlung brachte sowie Niederschläge, die strichweise auch am 13. noch anhielten. Schon am 14. war die Hochdrucklage wieder hergestellt, die nun ohne weitere Störung, mit schönem Herbstwetter, bis zum 23. bestehen blieb. Mit ihrem Zerfall wurde dann der Einfluss des nördlichen Tiefdruckgebietes bis zu uns hin fühlbar. Am 24. überzog sich der Himmel, am 25. begann Regen, der tags darauf recht erhebliche Mengen, stellenweise über 30 mm, lieferte und auch am Morgen des 27. noch andauerte. Zugleich ging die Temperatur stark zurück. Während der letzten Tage des Monats war schliesslich, nach neuer Zunahme des Druckes, der Himmel bei uns wieder allgemein leichter bewölkt.

Der **Oktober** ist, wie der September, durchschnittlich warm ausgefallen; im Gegensatz zu jenem war er aber niederschlagsreich und ziemlich trübe. Die Mitteltemperatur lag rund 1° über der normalen, im Westen und namentlich im Südwesten wurde dieser Wert etwas überschritten, in den höheren Lagen dagegen vielfach nicht erreicht. Die monatlichen Niederschlagssummen zeigen in der östlichen Hälfte des Mittellandes nur leichte Abweichungen, sonst überall ein zuviel bis etwa 70 % des langjährigen Durchschnittes. Die Bewölkungszahlen lagen, ausgenommen im

Südwesten und im Süden des Landes, durchweg über den mittleren; die registrierte Sonnenscheindauer ist im grossen und ganzen nicht weit von der normalen abgewichen.

Zu Monatsbeginn verstärkte sich der Luftdruck über dem Kontinent zu einer ausgedehnten Antizyklone, und die Schweiz erhielt trockenes, auf den Höhen heiteres, in den Niederungen zeitweise nebliges Wetter, das bis zum 6. anhielt. Vom 7. an kamen uns, nach raschem Zerfall des Hochdrucks, die atlantischen Wirbel wieder näher. Infolge Föhnwirkung fielen die Regenmengen zunächst nicht erheblich aus, immerhin hat der Genfersee in der Nacht zum 8. einen Gewitterregen von 20 mm Ertrag erhalten. Grössere Mengen brachte dann die Passage einer Böenlinie am 10. Der 11. war vorübergehend heiter, nachdem sich ein Hochdruckkeil von Südwesten her vorgeschoben hatte. Vom 12. bis 14. herrschte wechselnd bewölktes Wetter mit leichten Regenschauern; während der folgenden Tage blieben die Depressionswirkungen nördlich von uns, wir hatten antizyklonal heiteren Himmel bis zum 17. Am 18. setzten, mit dem Einbruch kalter Luftmassen von Nordeuropa her, starke Abkühlung, Bewölkungszunahme und Regen ein; doch heiterte es nach starkem Druckanstieg rasch wieder auf. Vom 20. an bildete sich dann im Innern des Kontinents ein grosses Depressionsgebiet aus mit verschiedenen Wirbelzentren, so dass eine Periode trüben und regenreichen Wetters für uns begann (Lausanne am 21. 59 mm, Chur am 23. 40 mm Regen, Säntis 21.—27. zusammen 120 cm Neuschnee). Der 27. war im Regime eines Hochdruckkeils vorübergehend heiter; die folgenden Tage bis zum Ende des Monats lagen wieder unter dem Einfluss eines von der Biskaya her langsam nordostwärts sich entwickelnden furchenartigen Minimums. Bei leichter Föhnlage kam es von neuem zu beträchtlichen Niederschlägen, das Tessin erhielt in der Nacht zum 31. ein Gewitter, das Locarno 58 mm Regen lieferte. Am letzten Tag des Oktober erreichten die Temperaturen bei bewölktem, föhnigem Wetter relativ hohe Werte.

Die Witterung des **November** war besonders durch extreme Wärme ausgezeichnet. Die positiven Abweichungen des Monatsmittels der Temperatur lagen im Mittelland nahe bei 2°, an den Gipfelstationen bei 3°, in den Alpentälern zwischen 3 und 4° und darüber. Der Monat gehört damit für uns zu den wärmsten Novembermonaten der letzten 60 Jahre, stellenweise, vor allem in den Föhntälern, wurden höhere Mittel bisher nicht aufgezeichnet. Auch in den Beobachtungen von Lugano findet man gleich hohe Novembertemperaturen seit 1898 nicht wieder. Die Niederschlagsmengen weichen von den normalen teils in positivem, teils in negativem Sinne ab, im allgemeinen um mässige Beträge; nur Lugano fällt durch sehr grossen Ueberschuss auf. Bei der Bewölkung lässt die fast durchweg unternormale Zahl „heller“ sowohl, wie „trüber“ Tage ein Vorherrschen mittlerer Bewölkungsgrade erkennen. Die Sonnenscheindauer weist in Lugano ein Defizit von 44, auf dem Säntis von 26 Stunden, sonst ziemlich allgemein ein Mehr von 10—20 Stunden auf.

Der Witterungscharakter des November wurde durch eine mit geringen Schwankungen fast den ganzen Monat hindurch anhaltende Lage bestimmt, bei der hoher Druck den Osten und Südosten, tiefer Druck die westliche Hälfte Europas bedeckte. Deshalb war die Zufuhr kalter Luft relativ selten, dagegen Föhnbildung häufig (Altdorf 12 Föhntage). Zu Anfang des Monats lagen die Niederungen vorwiegend unter einer Hochnebeldecke, die Höhen waren meist heiter. Das Tessin hatte während der ersten Dekade täglich Regen. Am 7. erhielt mit der Annäherung einer Böenlinie auch die Alpennordseite Niederschläge; die Passage der Linie ging dann abends, nach kurzer, föhniger Aufheiterung, mit Regenböen und Gewittern vor sich. Zwischen 10. und 14. herrschte, von Nebeln abgesehen, heiteres Wetter, zuletzt mit deutlicher Föhnwirkung. Auch die folgenden Tage waren relativ leicht bewölkt, am 17. und 18. wiederum unter Föhneinfluss (starker Regen im Tessin). Am 19. nachmittags setzte Niederschlag auch nördlich der Alpen ein und zugleich etwas Abkühlung. Stark bewölkt und regnerisch blieb es dann noch weiterhin. Grosse Niederschlagsmengen fielen auf der Nordseite am 21., im Tessin täglich vom 18. bis 24. Zwischen 25. und 28. hatten wir, bei gleichmässigerer Druckverteilung über dem Festland, trockenes und meist heiteres Wetter. Am 29. zeigte sich auf den Wetterkarten von neuem ein Tief über Frankreich, während hoher Druck über Südrussland lagerte. Die Folge war heftiger Föhn am Morgen des 30. in den Tälern und Südsturm auf den Gipfeln, sowie neue starke Regenfälle südlich der Alpen.

Der **Dezember** war auf der Nordseite der Alpen kälter, dazu im ganzen trüber, aber niederschlagsärmer als normal. Der Wärmeausfall übersteigt im Südwesten und in den höheren Lagen 1°, sonst erreicht er etwa $^1/_2$°. Die Niederschlagsmengen sind in den Berglagen der Zentral- und der Ostschweiz etwas zu gross ausgefallen (Säntis sogar um fast das $2^1/_2$-fache), die übrigen Landesteile dagegen erhielten nur $^1/_3$ bis $^1/_2$ der Durchschnittsbeträge. Der Bewölkungsgrad blieb im Rhonetal und in der oberen Hälfte des Genferseegebietes unter dem langjährigen Mittel, sonst wurde dieses auf der Nordseite der Alpen allgemein überstiegen. Ein exzessiv heiterer und warmer Monat war der Dezember für das Tessin, wo die Beobachtungen nur die Hälfte der normalen Bewölkung und einen Wärmeüberschuss von $1^3/_4$° ergeben haben.

Am Anfang des Monats sehen wir auf den Wetterkarten die Entwicklung eines kontinentalen Hochdruckes noch durch kleinere Depressionen von der Ostsee wie vom Mittelmeer her gestört; es bildete sich schliesslich eine flache Tiefdruckrinne zwischen Norwegen und Balkan. Die Witterung war daher vorwiegend trübe und es kam anfangs zu vereinzelten, zwischen 4. und 6. zu verbreiteteren Schneefällen. Vom 7. bis 14. beherrschte dann eine Antizyklone mit Kern über Westeuropa die Witterung unserer Gegend; die Höhen hatten vorwiegend heiteren Himmel und zeitweise relativ hohe Temperaturen, die Niederungen lagen meist unter einer Nebeldecke. Vom 14. an zog sich der hohe Druck gegen Westen zurück; die Minima schlugen von Skandinavien süd-

östliche Bahn gegen Polen ein, so dass wir unter ihren Einfluss kamen. Bis zum 22. herrschte nun stark bewölktes Wetter vor mit Regen- und Schneefällen, von denen im allgemeinen der Osten des Landes — insbesondere die Berglagen — stärker betroffen wurde als der Westen. Nach Zunahme des Luftdruckes im Bereich der Nordsee entstand darauf in der Schweiz Bisenlage, die mit kaltem, in den Niederungen trübem, auf den Höhen meist heiterem Wetter bis zum 28. anhielt. Am 29. kam es, nach dem raschen Durchbruch eines Minimums von Island zur Ostsee, mit Erwärmung zu neuem Regen- und Schneefall, der wiederum die erheblichsten Mengen dem Osten und den Bergen lieferte (Säntis 60 mm). Der 30. Dezember war dann noch stark bewölkt, der 31. wieder hell.

Zusammenfassung: Das Jahr 1926 brachte erhebliche Abweichungen von den normalen Verhältnissen und beträchtliche Gegensätze im Witterungscharakter. Die ersten vier Monate waren warm, der Februar speziell in extremem Masse. Dabei war der Januar — für den Süden und den Südwesten auch der Februar — ziemlich reich an Niederschlägen, der April dagegen allgemein trocken. Kalt nass und trübe waren die Monate Mai, Juni und in geringerem Masse auch der Juli. Insbesondere hat sich der Juni durch ungewöhnlich niedrige Mitteltemperaturen ausgezeichnet. In der zweiten Jahreshälfte treten der August durch geringe Bewölkung und grosse Trockenheit, die nachfolgenden Herbstmonate, namentlich September und November durch ausserordentlich hohe Mitteltemperaturen hervor. Der September war zudem von heiterem und trockenem Witterungscharakter. Dem warmen November folgte ein ziemlich kalter, trüber, aber im ganzen niederschlagsarmer Dezember.

Monatswerte der wichtigsten meteorologischen Elemente 1926.

	Höhe m	Januar	Februar	März	April	Mai	Jun	Juli	August	September	Oktober	November	Dezember	Jahr
		Temperatur.												
Basel	277	1.7	7.0	6.2	11.2	12.1	14.8	18.4	18.2	16.9	10.3	7.1	0.5	10.4
La Chaux-de-Fonds	987	-2.0	3.6	1.9	6.4	7.2	10.2	13.8	14.2	12.8	7.6	4.8	-3.7	6.4
Zürich	493	0.4	5.4	5.2	10.4	11.2	13.6	17.1	17.1	16.1	9.7	5.6	-0.5	9.3
Bern	572	-0.6	4.5	4.6	9.4	10.6	13.2	16.6	17.0	15.5	8.9	5.0	-1.6	8.6
Genf	405	1.2	5.8	6.1	10.4	11.9	14.9	18.7	18.8	17.3	11.2	7.3	0.3	10.3
Davos	1561	-5.9	-0.4	-0.9	3.6	5.6	7.5	10.9	12.0	10.4	3.9	2.0	-6.0	3.6
Säntis	2500	-9.4	-4.8	-6.6	-2.4	-1.8	0.2	4.3	5.6	5.0	-0.3	-2.4	-8.5	-1.7
Lugano	276	0.7	5.0	8.1	11.7	13.8	18.1	21.6	21.2	19.2	12.3	9.1	4.2	12.1
		Abweichungen von den normalen Mitteln.												
Basel	277	1.9	5.0	1.1	1.8	-1.2	-2.2	-0.5	0.3	2.4	1.0	2.4	-0.4	1.0
La Chaux-de-Fonds	987	0.6	4.7	0.7	1.0	-2.3	-3.0	-1.5	-.02	1.1	1.1	2.9	-2.2	0.3
Zürich	493	1.7	4.6	1.2	1.7	-1.6	-2.8	-1.1	-0.1	2.1	1.1	1.9	-0.3	0.7
Bern	572	1.6	4.4	1.4	1.3	-1.5	-2.4	-1.3	0.3	1.8	1.1	2.1	-0.4	0.7
Genf	405	1.2	3.7	1.2	1.1	-1.3	-2.0	-0.6	0.5	2.2	1.7	2.3	-0.9	0.7
Davos	1561	1.3	4.5	1.6	1.4	-1.2	-2.8	-1.2	0.7	2.1	0.4	3.4	-0.2	0.9
Säntis	2500	-0.4	4.2	2.0	2.0	-0.9	-2.4	-0.7	1.0	2.2	1.2	2.4	-1.5	0.8
Lugano	276	-0.7	1.6	1.2	0.4	-1.3	-0.9	0.2	0.7	2.2	0.8	2.9	1.7	0.8
		Niederschlag (mm).												
Basel	277	42	28	47	23	102	125	87	29	40	128	40	19	710
La Chaux-de-Fonds	987	128	76	159	81	170	152	159	59	53	193	101	71	1402
Zürich	493	71	38	62	45	179	168	126	51	44	114	44	29	971
Bern	572	77	42	56	44	179	131	118	53	65	149	69	19	1002
Genf	405	80	92	64	56	134	46	63	59	56	178	100	9	937
Davos	1561	40	47	117	68	142	204	160	54	25	98	76	70	1101
Säntis	2500	387	239	295	176	284	464	398	152	82	315	123	421	3336
Lugano	276	56	136	90	167	386	249	143	66	110	255	530	37	2225
		Abweichungen von den normalen Mitteln.												
Basel	277	4	-14	-4	-41	23	23	1	-56	-37	52	-21	-33	-103
La Chaux-de-Fonds	987	15	-13	60	-38	50	31	35	-64	-56	60	-3	-43	34
Zürich	493	18	-18	-11	-46	69	34	-3	-81	-61	20	-25	-44	-148
Bern	572	31	-10	-6	-28	92	23	14	-53	-18	60	1	-44	62
Genf	405	37	44	5	-8	58	-32	-12	-35	-22	72	22	-53	76
Davos	1561	-9	-6	60	10	77	96	31	-80	-69	32	16	7	165
Säntis	2500	232	72	117	-43	79	184	94	-133	-130	130	-18	244	828
Lugano	276	-1	78	-19	10	214	57	-21	-125	-71	47	401	-40	530
		Monats- und Jahressummen der **Sonnenscheindauer** in Stunden.												
Basel*)	277	82	86	93	194	161	170	213	262	212	110	78	51	1712
La Chaux-de-Fonds	987	77	91	87	161	147	170	189	263	214	127	85	68	1679
Zürich	493	69	76	91	186	143	173	176	253	222	103	68	19	1579
Bern	572	74	89	102	196	160	187	215	286	241	126	74	25	1775
Genf**)	405	65	90	142	191	189	197	246	294	246	128	82	22	1892
Davos	1561	65	100	116	180	119	132	142	261	197	125	103	73	1613
Säntis	2500	71	96	106	161	105	94	94	226	172	131	111	87	1454
Lugano	276	126	118	158	186	170	228	263	275	235	148	60	152	2119
		Abweichungen von den normalen Mitteln.												
Basel*)	277	24	-3	-25	51	-19	-32	-16	44	55	0	14	-2	91
Zürich	493	21	-5	-38	26	-56	-43	-72	21	58	1	19	-18	-86
Bern	572	15	-5	-28	38	-42	-32	-45	42	63	6	12	-16	8
Genf**)	405	18	3	10	21	-18	-25	-25	40	64	8	18	-13	101
Davos	1561	-37	-9	-33	22	-56	-44	-68	52	25	-8	1	-18	-173
Säntis	2500	-51	-22	-28	24	-47	-53	-72	46	13	-7	-26	-36	-259
Lugano	276	-1	-29	-23	3	-44	-16	-29	2	34	1	-44	35	-111

*) Basel hat einen empfindlicheren Heliographen, als die übrigen Stationen.

**) Für Genf sind hier die Angaben seines älteren Heliographen benutzt (vergl. Anhang Nr. 4, Seite 1).

Nr. 2.

Ergebnisse der Niederschlagsmessungen auf den meteorol. Stationen I.–III. Ordnung im Jahre 1926.

Die Aenderungen im Netze der Meteorologischen und Regenmess-Stationen finden sich in der Einleitung pag. III dieses Bandes angegeben.

Monats- und Jahressummen

der Niederschlagsmessungen sämtlicher meteorol. Stationen I.—III. Ordnung

im Jahre 1926.

Bei Zählung der Niederschlagstage sind in dieser Tabelle nur die Tage mit mindestens 1,0 mm berücksichtigt worden.

Die mit * bezeichneten Summen sind nach den Nachbarstationen interpoliert.

Stationen:	Höhe üb. Meer	Jan.	Febr.	März	April	Mai	Juni	Juli	Aug.	Sept.	Okt.	Nov.	Dez.	Jahr	Maxima		Zahl d. Tage
A. Rheingebiet																	
I. Quellgebiet bis Bodensee.																	
Sedrun (Tavetsch)	ca 1401	88	86	137	82	233	138	151	56	20	175	320	106	1592	98	15. V.	138
Platta (Medels)	1378	75	76	88	99	250	120	108	41	31	204	424	64	1580	112	31. X.	149
Surrhein	ca 892	76	70	80	73	198	116	99	34	22	186	320	79	1362	94	31. X.	134
Panix	ca 1300	88	74	123	69	183	155	124	52	35	151	178	116	1348	58	15. V.	144
Vrin	ca 1454	60	48	58	93	233	171	166	47	30	184	216	51	1357	89	15. V.	110
Vals	ca 1248	41	60	54	85	205	145	91	53	29	202	318	40	1323	87	15. V.	130
Ilanz	ca 704	60	63	93	80	161	127	89	28	30	112	167	58	1068	60	15. V.	128
Flims	ca 1102	110	56	156	72	181	168	192	58	43	148	128	172	1484	49	23. X.	143
Safienplatz	ca 1270	48	59	74	91	195	197	116	60	19	181	201	63	1304	76	15. V.	130
Bernhardin-Pass	2073	79	304	259	242	503	177	144	143	91	505	1031	16?	3494	165	31. X.	148
Hinterrhein	ca 1624	60	111	84	103	273	110	103	39	36	342	610	34	1905	104	31. X.	151
Splügen (Dorf)	1467	42	77	82	169	365	129	97	49	23	307	554	35	1929	170	15. V.	122
Avers-Cresta	ca 1949	10?	15	22	80	167	161	115	38	30	266	271	23	1198	72	15. V.	119
Andeer	ca 980	30	48	47	111	216	158	138	44	22	181	223	29	1247	106	15. V.	111
Thusis	ca 711	34	42	50	99	171	163	115	34	17	132	237	38	1132	71	15. V.	117
Stalla (Bivio)	ca 1780	60	60	110	128	244	197	114	40	30	206	215	74	1478	70	16. V.	125
Inner-Ferrera	ca 1480	41	95	69	119	235	251	159	62	40	248	423	27	1760	86	31. X.	138
Savognin	ca 1213	40	44	73	108	199	195	110	47	23	154	168	37	1198	81	15. V.	133
Davos-Platz	1560	40	47	117	68	142	204	160	54	25	98	76	70	1101	53	13. VI.	140
Davos (Schatzalp)	1868	50	46	124	84	152	195	168	59	23	121	68	72	1162	44	15. V.	150
Albula (Hospiz)	ca 2315	31	41	54	71	127	120	103	53	42	142	153	20	957	46	31. X.	141
Filisur	ca 1040	34	34	57	109	166	173	105	32	20	137	111	40	1018	70	15. V.	125
Lenzerheide	ca 1477	38	36	72	82	156	254	165	51	29	120	138	78	1219	89	15. V.	116
Nisellas (Alvaschein)	ca 890	31	35	54	114	162	190	114	35	22	120	130	24	1031	74	13. VI.	115
Tomils	ca 823	35	40	63	81	166	152	91	27	36	107	154	39	991	67	15. V.	139
Reichenau	604	38	47	82	52	157	155	115	32	26	108	140	58	1010	56	15. V. / 21. XI.	117
Arosa	1854	34	55	141	86	214	279	255	99	53	189	186	81	1672	66	15. V.	150
Tschiertschen	ca 1230	45	62	119	65	146	233	152	55	38	146	125	71	1257	55	13. VI.	129
Langwies	ca 1377	50*	48	152	77	170	262	199	57	37	143	113	88	1396	63	13. VI.	133
Chur	610	40	44	61	54	135	197	109	26	32	128	127	38	991	48	21. XI.	117
Klosters	ca 1207	72	59	108	72	120	239	183	60	33	102	88	99	1235	45	21. XI.	126
St. Antönien	ca 1460	73	74	158	103	179	258	221	89	48	120	80	124	1527	50	27. VII.	156
Schiers	ca 660	56	59	83	52	146	220	139	43	40	106	113	50	1107	44	21. XI.	127
Seewis	954	77	76	139	67	169	268	190	47	66	126	104	110	1439	54	21. XI.	153
Plantahof b. Landquart	ca 530	51	52	117	44	142	24[illegible]	164	53	63	120	124	70	1240	65	21. XI.	130
Vättis	951	65	55	79	47	179	181	151	51	48	127	164	76	1223	66	21. XI.	139
Valens	ca 920	79	67	160	56	217	274	254	89	34	152	173	109	1664	53	26. VII.	144
Sargans	507	74	58	144	51	213	248	208	57	45	135	104	105	1442	72	21. XI.	141
Sevelen	464	40	46	52	42	172	194	219	48	76	102	92	41	1124	59	21. XI.	136
Haag	448	50	49	70	40	198	236	159	50	37	92	86	58	1125	64	21. XI.	129
Altstätten	449	72	47	126	53	204	301	207	95	50	107	101	60	1423	81	21. XI.	155
Heiden	797	88	44	109	54	208	366	207	68	51	114	111	59	1479	85	21. XI.	142

Stationen:	Höhe üb. Meer	Jan.	Febr.	März	April	Mai	Juni	Juli	Aug.	Sept.	Okt.	Nov.	Dez.	Jahr	Maxima		Zahl d. Tage
II. Bodensee bis Basel.																	
Rorschach	455	64	30	86	23	162	287	138	34	49	98	57	39	1067	57	3. VI.	121
St. Gallen	703	77	38	93	34	196	302	224	61	42	109	87	60	1323	63	21. XI.	137
Arbon	ca 409	67	36	81	21	162	274	146	51	42	88	66	31	1065	56	22. VI.	120
Amriswil	ca 455	65	37	78	11	197	274	96	47	46	83	47	29	950	44	3. VI.	121
Altnau	ca 458	63	35	64	12	171	249	78	43	27	90	41	27	900	42	22. VI.	122
Kreuzlingen	420	60	43	65	15	160	228	105	29	28	94	33	25	885	33	3. VI.	124
Haidenhaus	694	58	44	58	34	144	214	141	40	38	114	45	39	969	37	3. VI.	122
Steckborn	ca 400	53	38	51	24	135	175	122	27	43	105	34	22	829	31	3. VI.	116
Eschenz	ca 417	49	35	50	28	163	182	130	36	49	104	46	17	889	43	29. V.	115
Buch (Schaffhausen)	430	46	30	41	34	100	120	88	27	51	112	34	10	691	35	26. IX.	106
Diessenhofen	ca 410	56	44	46	32	151	159	119	33	60	128	34	16	878	40	4. VI.	111
Lohn	633	59	38	55	44	126	138	106	36	39	118	37	30	826	33	3. VI.	119
Merishausen	ca 535	55	51	60	51	124	124	130	49	34	135	50	24	887	30	16. VII.	1[illegible]8
Schaffhausen	448	58	34	49	46	137	151	130	39	56	187	45	25	957	44	26. IX.	127
Rheinau	ca 361	54	32	41	38	107	161	155	35	53	123	40	14	853	46	22. VI.	119
Wil (bei Rafz)	ca 410	67	37	59	44	107	140	143	28	71	134	51	32	913	40	29. IX.	130
Kaiserstuhl	ca 342	81	51	60	46	106	145	142	29	94	135	48	27	964	33	19. VII.	135
Schleitheim	ca 490	56	47	55	38	141	138	125	56	24	122	34	24	860	36	7. VII.	116
Unter-Hallau	450	59	45	49	41	166	153	187	32	42	130	41	22	967	46	22. VI.	116
Wilchingen	ca 472	67	51	61	47	125	143	184	28	49	142	45	3[illegible]	972	44	15. VII.	119
Laufenburg	ca 325	92	50	94	42	129	124	117	55	79	159	76	57	1074	33	5. VII.	141
Frick	ca 350	59	31	88	45	122	139	118	34	58	132	65	39	930	45	6. VII.	132
Wittnau	ca 415	68	31	89	46	126	168	135	33	68	133	58	40	995	46	5. VII	141
Möhlin	ca 332	69	37	75	42	103	160*	128	37	43	123	52	46	915	33	7. VII.	144
Wintersingen	444	63	36	104	35	141	175	135	41	50	135	58	52	1034	34	7. VII.	138
Rheinfelden	280	63	38	51	43	138	127	118	38	40	127	54	47	914	37	7. VII.	147
Kilchberg	ca 582	59	39	85	36	140	1[illegible]4	169	38	77	124	89	52	1072	52	5. VII.	149
Böckten	ca 385	58	29	100	33	126	180	143	38	59	123	55	40	984	36	5. VII.	139
Eptingen	ca 571	71	46	102	52	152	228	167	35	60	136	61	48	1158	69	5. VII.	153
Diegten	ca 500	57	35	93	27	126	218	141	37	67	128	56	42	1027	73	22. VI.	143
Bennwil	ca 526	68	45	113	36	150	220	135	39	66	137	49	60	1118	65	22. VI.	153
Waldenburg	ca 533	59	53	112	36	152	213	127	35	57	130	75	38	1087	62	22. VI.	149
Lampenberg	ca 404	57	31	90	36	138	202	164	34	69	121	52	38	1032	7[illegible]	22. VI.	145
Reigoldswil	ca 497	74	46	100	50	147	201	130	37	74	130	66	44	1114	45	22. VI.	151
Liestal	325	55	40	94	29	113	137	105	43	42	130	56	40	884	37	7. VII.	135
Arisdorf	ca 430	58	37	79	37	119	150	124	46	59	132	49	45	935	43	7. VII	143
Basel-Augst	ca 275	43	36	64	33	110	142	131	45	53	118	47	37	859	38	7. VII.	120
Choindez	465	80	71	94	53	185	121	119	71	42	149	60	28	1073	35	7. VII.	150
Mervelier	ca 560	70	41	83	40	152	147	148	65	79	140	31	57	1053	28	26. IX.	122
Bellelay	ca 930	115	77	135	54	169	163	128	73	69	149	63	49	1244	42	3. V.	102
Delémont	ca 435	61	36	83	34	130	115	106	58	72	118	39	36	888	31	7. VII.	142
Seewen	ca 551	58	34	72	30	148	187	121	52	54	111	46	20	933	55	22. VI.	139
Grellingen	ca 328	59	33	77	35	161	171	123	46	66	122	45	34	972	45	7. VII.	158
Pfeffingen	ca 394	51	30	87	31	142	173	121	42	71	130	49	20	947	45	7. VII.	138
Neue Welt	ca 267	33	30	53	23	99	145	100	30	43	119	41	21	807	32	22. VI.	125
Therwil	ca 310	42	29	60	34	113	136	125	31	56	128	43	20	827	38	7. VII.	131
Binningen	ca 286	40	27	54	24	110	135	101	40	43	126	40	20	760	27	7. VII.	119
Basel	277	42	28	47	23	102	125	87	29	40	128	40	19	710	27	7. VII.	126
III. Thur.																	
Wildhaus	ca 1115	—	69	54	—	180	219	334	114	22	133	65	78	—	49	5. VIII.	—
Starkenbach	ca 894	136	130	158	101	292	395	391	125	95	183	117	136	2259	97	21. XI.	150
Ebnat	649	124	85	97	57	247	306	194	137	63	152	69	62	1593	63	19. VI.	145
Ricken	ca 790	120	81	143	82	267	349	208	123	63	138	82	83	1739	54	19. VI.	154
Peterzell	ca 705	97	59	85	45	201	318	229	75	47	129	73	62	1420	68	19. VI.	146
Nollen	ca 740	54	34	56	16	142	257	126	55	34	94	42	31	941	45	3. VI.	124
Flawil	ca 616	64	44	69	29	151	315	142	66	70	102	57	31	1140	51	22. VI.	138
Degersheim	ca 814	66	46	85	31	193	302	199	88	62	186	59	50	1297	45	19. VI.	150
Herisau	ca 777	57	45	65	27	160	262	162	64	39	85	59	38	1063	40	3. VI.	128

Stationen:	Höhe üb. Meer	Jan.	Febr.	März	April	Mai	Juni	Juli	Aug.	Sept.	Okt.	Nov.	Dez.	Jahr	Maxima		Zahl d. Tage
Säntis	2500	386	239	295	176	284	464	398	161	82	315	123	421	3344	88	19. II.	196
Urnäsch	ca 887	74	60	128	76	238	319	202	105	50	110	104	93	1559	62	21. XI.	157
Befang	870	83	51	104	54	209	301	243	99	55	131	91	78	1499	61	21. XI.	154
Appenzell	ca 781	65	48	106	62	253	308	260	105	49	127	115	55	1553	67	21. XI.	145
Schwäbrig	1152	68	43	99	49	266	380	235	99	58	103	153	64	1617	121	21. XI.	147
Teufen	ca 853	72	41	91	40	241	337	247	86	54	112	71	64	1456	56	27. VII.	144
Bischofszell	ca 502	63	39	61	17	169	255	108	49	42	89	48	39	979	36	21. XI.	118
Sulgen	ca 483	54	30	57	12	174	241	88	53	27	87	33	34	890	45	29. V. 30. VI.	119
Weinfelden	ca 446	50	33	43	10	160	230	96	47	32	87	23	20	831	42	29. V.	109
Raperswilen	ca 590	49	29	47	13	157	235	129	38	32	99	38	25	891	41	29. V.	113
Müllheim	ca 415	64	62	72	24	183	291	134	44	38	97	56	34	1099	56	3. VI.	120
Dussnang	ca 595	88	57	80	39	166	249	162	82	43	130	54	45	1195	39	4. VI.	146
Eschlikon	ca 562	60	39	50	24	150	234	137	64	30	99	36	28	951	30	29. V.	132
Wängi	ca 430	49	24	41	16	129	240	119	52	25	92	31	20	838	67	22. VI.	119
Aadorf	ca 538	60	40	65	29	148	240	138	53	29	97	46	30	975	63	22. VI.	131
Affeltrangen	ca 495	51	35	57	17	146	239	135	65	28	93	37	28	931	43	3. VI.	125
Thundorf	ca 560	56	47	60	20	156	242	146	53	39	104	40	31	994	41	22. VI.	134
Frauenfeld	425	52	39	53	24	137	230	135	53	39	91	34	23	910	38	22. VI.	129
Kalchrain	ca 585	55	38	52	22	173	242	131	43	46	97	33	20	952	54	29. V.	125
Nieder-Neunforn	ca 446	45	34	39	22	143	183	113	38	41	101	34	16	809	32	19. VII. 26. IX.	117
Andelfingen	370	52	37	40	29	105	156	127	35	54	110	39	20	804	35	26. IX.	117
IV. Töss.																	
Bauma	ca 643	87	67	85	68	253	282	198	85	39	127	64	57	1412	40	29. V. 18. VI.	153
Sternenberg	ca 880	81	42	71	49	265	289	197	88	42	120	48	63	1355	40	6. V. 18. VI.	148
Kollbrunn	ca 495	69	44	56	34	185	225	143	61	33	106	60	48	1064	42	22. VI. 22. VI.	145
Fehraltorf	ca 536	68	42	57	43	213	228	199	76	38	99	47	33	1143	43	19. VII.	140
Winterthur	445	72	38	81	33	158	229	143	69	38	119	48	31	1059	46	22. VI.	130
V. Glatt.																	
Hinwil	ca 569	87	43	73	51	231	282	228	94	60	124	52	48	1373	47	18. VI.	146
Grüningen	ca 488	100	40	58	38	205	227	181	70	55	110	54	38	1176	38	19. VII.	140
Pfäffikon	ca 550	71	46	67	40	207	244	191	79	38	103	52	40	1178	47	19. VII.	140
Uster	ca 466	77	41	51	38	173	190	145	74	54	108	49	26	1026	44	19. VII.	132
Oerlikon	450	60	36	57	44	146	170	111	50	40	110	44	28	896	31	19. VII.	123
Opfikon	ca 460	67	37	69	48	165	206	156	76	54	117	45	32	1072	37	14. VII.	133
Niederhasli	ca 425	73	40	59	45	142	196	126	52	56	136	50	25	1000	37	27. IX.	132
Hochfelden	ca 401	67	45	51	39	129	160	125	41	71	125	45	24	922	44	27. IX.	117
VI. Limmat.																	
Weisstannen	ca 1006	94	68	90	63	210	228	226	108	78	178	135	108	1586	64	21. XI.	159
Walenstadt	ca 430	92	90	108	44	209	261	180	59	55	116	100	87	1401	78	21. XI.	142
Obstalden	ca 690	132	83	122	74	252	296	250	95	89	126	149	104	1772	116?	21. XI.	145
Auen (Linthal)	821	143	102	186	89	215	240	208	100	50	158	184	188	1863	90	21. XI.	155
Braunwald ob Linthal	1190	183	117	192	108	306	267	260	114	56	168	184	197	2152	90*	21. XI.	154
Elm	958	114	64	115	81	238	261	198	99	78	155	186	139	1728	80	21. XI.	157
Glarus	477	122	73	101	62	189	267	225	88	87	124	133	89	1560	92	21. XI.	154
Klönthal	ca 838	156	80	118	91	300	359	292	116	90	143	161	108	2014	80	21. XI.	169
Weesen	ca 430	120	72	118	97	275	300	251	106	166	130	122	104	1861	81	21. XI.	148
Oberkirch (b. Uznach)	ca 468	99	65	115	53	244	333	191	104	71	124	64	85	1548	52	19. VI.	147
Vorder-Wäggithal	ca 740	122	72	119	72	231	325	289	109	93	137	74	107	1750	63	19. VI.	153
Lachen	ca 410	91	51	69	41	223	254	211	85	87	117	53	44	1326	62	19. VI.	147
Wald (Sanatorium)	910	110	64	105	64	298	368	219	106	72	127	49	56	1648	50	18. VI.	150
Bachtel	ca 1119	96	58	94	64	251	342	247	114	76	103	47	87	1579	51	18 VI	144
Rapperswil	ca 412	84	48	70	34	193	229	153	77	60	111	43	41	1143	42	19. VI.	136
Horgen	ca 445	112	56	80	65	205	229	165	62	51	123	61	38	1242	47	19. VII.	143
Thalwil	ca 425	95	55	79	51	174	243	154	55	41	122	52	42	1163	57	19. VII.	111
Männedorf	ca 415	81	37	55	26	179	197	140	69	64	99	42	34	1023	39	19. VII.	136

Stationen:	Höhe üb. Meer	Jan.	Febr.	März	April	Mai	Juni	Juli	Aug.	Sept.	Okt.	Nov.	Dez.	Jahr	Maxima		Zahl d. Tage
Pfannenstiel	ca 853	113	48	92	51	229	273	170	74	56	121	48	69	1344	56	19. VII.	151
Küsnacht (Zürich) .	ca 427	91	37	64	50	175	180	143	63	38	103	44	33	1021	47	19. VII.	142
Zollikon (Anst. f. Epil.)	ca 460	70	33	63	44	163	174	133	48	40	109	52	32	961	36	19. VII.	129
Zürich (Meteor. Z.-A.)	493	71	39	62	45	179	168	126	51	44	114	44	29	1072	35	19. VII.	132
Oberiberg	1090	130	77	123	70	274	340	285	100	75	158	97	117	1846	60	19. VI.	157
Euthal	ca 895	114	68	96	61	263	330	276	129	89	132	71	106	1735	86	19. VI.	155
Willerzell	ca 892	118	64	81	55	265	336	221	109	96	125	67	93	1630	59	19. VI.	159
Einsiedeln	914	119	68	99	65	274	299	237	116	102	146	68	87	1680	52	19. VI.	162
Schönenberg (Waldhalde)	ca 700	116	67	104	77	269	278	216	118	67	140	69	62	1583	57	6. V.	150
Sihlwald	493	110	52	90	79	221	229	155	63	47	126	57	43	1272	58	19. VII.	141
Dietikon	ca 392	89	43	87	66	207	182	122	59	64	152	60	34	1165	44	6. V.	128
Boppelsen	ca 525	80	42	77	52	170	193	128	48	75	115	48	25	1057	45	26. IX.	134
Otelfingen	ca 447	79	41	77	48	168	181	134	46	69	119	47	38	1045	47	26. IX.	121
Baden	385	—	35	51	50	149	173	—	—	—	—	—	—	—	—	—	—
VII. Reuss.																	
Andermatt (Dorf) .	1446	98	99	143	106	270	153	134	52	32	182	224	133	1626	110	6. V.	153
Altkirch (Kaserne) .	1450	106	105	167	129	316	229	191	68	38	192	271	152	1964	126	6. V.	153
Göschenen	1107	106	88	109	122	261	161	132	51	30	147	278	139	1624	100	6. V.	155
Färnigen b. Wasen .	1460	215?	121	279	63	209	205	165	73	38	148	134	183	1833	71?	10. III.	184
Gurtnellen	742	102	65	78	88	197	136	103	41	31	126	196	91	1254	61	6. V.	141
Lungenstutz b. Amsteg	ca 1097	86	49	73	73	203	141	204	61	50*	125	145	95	1305	31	26. X.	132
Unterschächen . . .	ca 1015	102	31	142	35	215	293	258	77	67	130	70	123	1543	49	6. III.	151
Altdorf	456	95	55	95	43	186	239	149	76	54	116	117	70	1295	62	19. VI.	148
Isenthal	ca 778	114	56	125	55	206	299	262	124	59	113	92	98	1603	78	19. VI.	154
Bisisthal	ca 950	204	97	227	106	319	344	351	120	98	199	107	209	2381	59	6. III.	169
Rickenbach b. Schwyz	ca 590	128	61	102	56	258	310	280	126	89	128	74	82	1694	68	19. VI.	145
Sattel	ca 832	122	66	114	66	257	311	260	129	90	146	69	81	1711	54	27. VII.	145
Gersau	442	66	50*	67	48	151	239	230	76	39	91	57	31	1145	52?	19. VI. 27. VII.	124
Weggis	450	77	45	76	45	205	268	256	99	80	90	64	43	1348	59	19. VII.	150
Rigi-Kulm	1787	195	84	190	118	295	343	363	136	164	159	87	135	2269	70	19. VII.	166
Küsnacht (Schwyz)	ca 440	73	31	71	48	186	292	220	99	128	105	58	40	1351	67	3. IX.	136
Engelberg	1018	101	58	96	58	212	301	202	106	47	111	106	116	1514	64	19. VI.	158
Stans	ca 456	110	42	66	40	166	298	244	116	106	108	63	51	1420	59	19. VII.	132
Lungern	ca 726	113	96	86	70	215	272	255	124	60	147	62	99	1599	49	19. VII.	153
Sarnen	487	67	36	55	36	152	251	198	77	75	97	54	39	1137	55	19. VII.	137
Pilatus-Kulm . . .	2068	96	55	123	58	180	383	330	134	67	120	23	149	1718	94	22. VI.	156
Luzern	453	71	33	64	39	143	243	219	84	76	103	39	35	1149	53	19. VII.	145
Flühli	ca 893	112	61	112	95	204	279	254	116	63	134	68	103	1601	51	7. VIII.	154
Entlebuch	ca 722	83	43	82	59	156	238	216	79	99	123	74	57	1309	58	19. VII.	151
Buchsteg (Eigental) .	ca 1050	129	60	104	67	222	411	344	186	74	145	61	70	1873	71	22. VI.	155
Morgarten	ca 729	118	72	102	74	270	281	249	119	79	143	76	78	1661	45	27. VII.	150
Unter-Aegeri . . .	ca 735	112	60	101	80	234	288	239	101	80	135	50	68	1548	55	19. VII.	147
Lorzetobel	ca 550	85	50	78	58	209	270	230	100	88	101	49	44	1362	56	19. VII.	136
Walchwil	426	81	53	74	50	183	283	—	—	87	96	56	46	—	—	—	—
Zug	ca 429	94	56	73	71	227	294	254	83	78	138	55	42	1465	74	19. VII.	140
Hausen a. Albis . .	ca 603	71	54	91	50	229	282	249	76	55	119	54	28	1358	65	15. VII.	154
Mettmenstetten . .	ca 483	53	33	55	40	173	197	185	57	64	94	32	22	1005	45	19. VII.	129
VIII. Aare.																	
Guttannen	1055	137	78	122	124	297	269	225	70	46	138	192	146	1844	69	15. V.	151
Gadmen	1207	134	116	155	60	282	319	219	84	78	113	117	113	1790	67	7. III.	151
Meiringen	605	95	62	97	76	210	262	171	99	55	107	62	102	1398	42	19. VI.	149
Brienz	ca 575	83	64	94	68	178	270	210	81	67	109	58	68	1350	64	22. VI.	142
Eigergletscher . .	2323	120	134*	149	184	390	307	263	123	43	110	126	202	2151	63	7. VII.	156
Grindelwald . . .	1050	81	58	95	95	234	208	182	79	32	93	88	76	1321	53	15. V.	142
Lauterbrunnen . . .	ca 810	74	49	94	84	187	176	170	90	25	87	63	77	1176	47	7. VII.	136
Interlaken	592	77	55	125	55	199	190	178	89	72	106	47	56	1249	45	7. VII.	141

Stationen:	Höhe üb. Meer	Jan.	Febr.	März	April	Mai	Juni	Juli	Aug.	Sept.	Okt.	Nov.	Dez.	Jahr	Maxima		Zahl d. Tage
Beatenberg	1148	106	53	167	70	232	273	262	138	60	103	56	92	1612	59	19. VII.	154
Kandersteg	ca 1170	79	30	76	92	201	169	173	120	43	85	59	48	1175	53	7. VII.	143
Adelboden	ca 1365	112	56	121	95	208	174	179	105	55	104	53	81	1343	40	11. VIII.	159
Frutigen	ca 820	91	39	91	82	180	188	181	118	64	107	44	70	1255	51	11. VIII.	146
Kienthal	ca 970	68	32	126	90	184	192	180*	92	53	98	50	80	1245	41	11. VIII.	146
Lenk	ca 1071	109	52	68	86	132	158	140	111	56	106	64	53	1135	42	11. VIII.	137
Zweisimmen	ca 960	120	75	85	92	173	161	127	96	40	142	64	60	1229	40	11. VIII	147
Boltigen	ca 830	130	73	122	75	154	178	140	121	88	128	64	63	1336	39	11. VIII	144
Wimmis	ca 640	95	48	95	74	185	193	220	102	83	112	52	44	1303	60	19. VII.	149
Heiligenschwendi	ca 1125	62	42	73	55	165	232	269	106	80	83	44	54	1265	64	22. VI.	137
Thun	565	30	21	42	32	151	143	199	95	87	71	49	25	945	58	19. VII.	130
Schwarzenegg	ca 910	53	37	79	46	175	193	225	84	110	94	46	65	1207	59	7. VII.	138
Grosshöchstetten	ca 750	67	44	86	54	187	211	137	80	100	119	48	48	1181	39	7. VII.	147
Belp	ca 525	82	37	64	55	173	135	117	52	69	139	91	30	1044	33	7. VII.	132
Bern	572	77	42	56	44	179	131	118	53	65	149	69	19	1002	49	3. V.	137
Lauenen	ca 1200	120	58	91	110	144	164	161	103	108	129	71	75	1334	41	7. VII.	148
Gsteig bei Saanen	ca 1180	96	62	78	109	162	175	120	95	80	133	79	51	1240	39	11. VIII.	163
Château-d'Oex	ca 961	101	72	106	85	135	182	126	116	91	145	87	68	1314	47	11. VIII.	139
Jaun	ca 1030	152	78	157	96	210	232	188	138	135	172	72	115	1745	47	7. III.	155
La Valsainte	ca 1032	116	65	114	98	166	171	187	106	106	168	78	68	1443	47	7. VII. 11. VIII.	150
Marsens	727	65	53	73	81	147	112	142	90	80	149	84	40	1116	47	7. VII.	145
La Roche	770	61	48	71	54	155	133	134	76	87	141	59	35	1054	43	7. VII.	139
Romont	ca 764	81	63	77	67	137	125	139	65	104	184	86	23	1151	42	21. X.	142?
Freiburg	ca 656	63	46	52	46	129	106	152	62	73	146	50	17	942	38	6. VII. 26. IX.	137
Gauglera	ca 925	59	37	65	45	161	126	147	91	139	148	84	36	1138	47	7. VII.	137
Schwarzenburg	ca 800	74	49	59	55	178	130	157	74	98	162	79	33	1148	48	7. VII.	149
Aarberg	ca 465	87	55	66	59	130	136	104	28	61	157	63	20	966	45	26. IX.	129
Palézieux	ca 633	124	88	78	106	191	109	138	52	72	199	82	40	1279	39	21. X.	133
Rossenges s. Moudon	ca 515	71	76	64	73	132	93	126	43	83	187	83	22	1053	52	21. X.	134
Payerne	ca 445	57	44	66	40	99	83	99	27	79	190	63	11	858	52	21. X.	115
La Cure	ca 1165	125	112	122	102	221	147	133	82	69	198	112	41	1464	37	11. VIII.	161
Le Sentier	ca 1024	128	90	116	86	195	147	139	62	87	208	101	59	1418	38	21. X.	158
Vallorbe-Reposoir	930	136	105	114	92	203	112	133	43	88	226	104	74	1430	38	29. X.	141
Valleyres-sous-Rances	505	88	59	87	49	115	88	95	22	54	188	81	18	944	42	20. X. 21. X.	132
Montchérand	565	80	59	91	57	115	82	77	20	54	198	83	27	943	42	21. X.	135
Baulmes	ca 634	139	73	149	78	156	140	136	31	67	236	110	43	1358	54	21. X.	146
L'Auberson	ca 1128	124	79	129	102	161	126	121	38	85	195	87	64	1311	34	29. X.	175
Romainmôtier	ca 676	126	73	103	57	129	94	112	22	51	196	97	38	1098	45	21. X.	139
Corcelles	ca 560	66	62	80	42	119	95	83	26	58	162	72	29	894	39	21. X.	127
Yverdon	ca 440	82	42	73	49	94	96	95	27	70	226	53	8	915	61	21. X.	119
St-Sulpice	ca 760	156	104	171	101	170	158	151	42	73	222	101	72	1521	42	7. III.	158
Couvet	ca 750	124	59	117	70	134	127	141	43	54	199	85	46	1199	40	29. X.	143
Boudry	ca 450	108	65	94	65	99	104	93	34	60	198	90	20	1030	45	26. IX.	128
Chambrelien	ca 743	145	52	114	64	105	132	110	38	59	222	101	36	1178	43	29. X.	133
La Brévine	1077	181	95	159	80	177	129	154	45	53	191	72	64	1400	40	28. III.	163
Les Ponts	1020	151	65	154	70	136	153	144	44	43	192	91	52	1295	36	7. VII.	124
Dombresson	740	109	47	110	58	113	141	120	69	51	161	56	40	1081	34	28. III.	132
Cernier	ca 800	111	70	155	47	163	174	189	58	66	219	104	6?	1362	47	28. III.	102
Fontainemelon	ca 870	166	84	153	78	151	186	163	119	50	209	128	64	1551	46	20. XI.	161
Valangin	ca 655	113	47	98	61	140	132	170	39	64	157	90	37	1148	41	26. IX.	140
Serrières	ca 470	78	42	65	46	93	88	91	30	62	152	48	16	811	45	26. IX.	120
Neuchâtel	488	102	42	82	52	112	114	104	41	64	172	62	26	973	48	26. IX.	133
Chaumont	1127	115	51	79	82	130	151	130	43	76	185	67	32	1141	48	26. IX.	139
Biel	ca 440	98	66	82	58	141	114	113	21	90	165	58	22	1028	53	26. IX.	133
Evilard	ca 700	125	98	99	77	168	145	139	24	70	182	75	37	1239	49	26. IX.	144
Mont-Soleil	ca 1250	134	51	163	65	170	166	156	59	58	193	75	81	1371	29	7. III.	160
Courtelary	699	106	50	138	48	137	151	152	43	48	168	71	50	1162	43	16. VII.	142
Weissenstein	ca 1283	158	100	88	81	176	198	193	38	68	182	68	59	1409	50	5. VII.	151
Solothurn	470	112	96	93	49	183	176	134	50	121	171	74	47	1306	77	26. IX.	144

Stationen:	Höhe üb. Meer	Jan.	Febr.	März	April	Mai	Juni	Juli	Aug.	Sept.	Okt.	Nov.	Dez.	Jahr	Maxima		Zahl d. Tage
Herbetswil	ca 526	77	79	107	73	145	173	151	34	69	146	63	72	1189	43	26. IX.	139
Balsthal	503	80	81	96	51	124	205	118	29	68	137	61	44	1094	74	22. VI.	134
Langenbruck	706	96	49	129	55	156	255	194	36	67	131	64	67	1299	47	26. IX.	150
Eggiwil	ca 820	75	49	84	52	179	222	193	94	87	114	60	72	1281	47	7. VII.	142
Marbach	ca 875	110	56	127	85	226	256	240	91	81	133	73	89	1500	58	7. VII.	153
Escholzmatt	ca 853	91	53	112	75	198	239	207	103	67	123	70	91	1429	46	7. VII.	157
Langnau i. E.	ca 685	73	46	87	53	166	199	168	90	99	130	63	50	1224	50	19. VII.	149
Wasen i. E.	ca 755	78	51	76	88	183	235	163	142	73	144	80	49	1362	71	17. VIII.	145
Affoltern i. E.	795	70	42	74	51	164	192	122	87	93	127	63	48	1133	35	17. VIII.	145
Burgdorf	ca 535	72	50	55	58	134	145	101	56	80	137	64	28	980	35	7. VIII.	136
Nieder-Gerlafingen	ca 454	71	65	83	37	142	127	103	36	76	144	61	25	970	41	26. IX.	124
Herzogenbuchsee	ca 475	67	50	88	47	143	145	148	48	67	154	57	36	1050	41	26. IX.	139
St. Urban	ca 452	81	55	94	48	165	175	161	70	68	157	56	46	1176	49	26. IX.	134
Luthern	ca 778	92	55	74	68	171	225	166	95	78	146	91	53	1314	42	19. VII.	154
Zofingen	ca 436	98	57	98	39	139	167	107	55	63	146	53	49	1071	41	26. IX.	128
Olten	ca 400	86	60	108	46	126	206	121	32	73	149	61	49	1117	54	22. VI.	138
Burg	ca 625	94	50	97	59	188	198	138	66	67	135	86	48	1226	33	19. VII.	137
Kölliken	ca 431	94	59	94	40	116	158	112	38	75	151	70	37	1044	52	26. IX.	132
Münster	ca 656	77	47	97	50	163	182	159	60	64	132	56	49	1136	37	19. VII.	140
Unter-Kulm	ca 470	83	52	82	47	189	162	149	47	67	146	52	40	1116	58	19. VII.	139
Aarau	406	82	49	88	48	140	165	148	38	83	148	55	35	1079	50	26. IX.	136
Hitzkirch	ca 520	68	46	71	45	151	182	156	72	77	124	45	28	1065	39	19. VII.	138
Muri	483	85	52	86	58	170	197	150	86	55	144	56	31	1170	39	19. VII.	139
Bötzberg	ca 500	69	39	71	42	140	150	116	23	70	139	59	39	957	43	26. IX.	136
Schöfflisdorf	ca 476	80	47	53	53	124	155	125	53	72	123	58	37	970	45	26. IX.	129
Böttstein	360	82	55	80	47	121	112	154	33	61	147	44	64	1000	32	26. IX.	132

B. Rhonegebiet.

I. Rhone und Genfersee.

Furka (Galenhütten)	ca 2406	271	186	299	139	267	188	156	95	41	245	266	387	2540	64	7. VII.	168
Oberwald	ca 1370	148	132	155	145	262	191	172	74	37	151	296	167	1930	72	19. XI.	143
Reckingen	1349	99	99	96	124	260	117	93	49	30	127	160	55	1309	90	15. V.	131
Fiesch	ca 1080	85	87	87	135	220	83	123	48	16	118	171	57	1230	110	15. V.	104
Binn	1456	66	82	58	165	242	83	110	52	14	157	306	49	1384	99	15. V.	108
Saas-Fée	1800	61	68	21	160	191	32	118	42	17	119	226	14	1069	90	15. V.	99
Zermatt	1613	51	53	26	99	81	18	47	50	16	101	72	23	637	40	7. VII.	75
Visp	648	70	57	51	149	171	28	96	41	13	59	104	17	856	85	15. V.	85
Grächen	1629	32	17	—	—	117	—	86	48	16	40	70	—	—	80	15. V.	—
Kippel	ca 1376	103	82	90	113	171	85	109	58	29	108	39	57	1044	59	7. VII.	121
Leukerbad	1415	130	81	104	126	150	120	111	80	65	140	69	62	1238	45	7. III.	126
Varen bei Leuk	ca 750	77	40	37	87	118	50	66	44	36	79	37	17	688	43	7. VII.	93
Siders	551	64	30	63	59	111	48	48	44	45	77	26	18	633	36	7. VII.	90
Zinal	ca 1678	35	16	57	87	129	55	87	88	18	79	71	14	736	38	7. VII.	106
Hérémence	ca 1240	66	40	51	71	146	63	61	66	51	87	60	24	786	38	11. VIII.	102
Sion	540	68	46	51	64	112	50	44	47	45	100	51	17	695	32	11. VIII.	90
Bagnes (Châble)	ca 836	79	42	84	100	139	40	62	52	46	103	38	39	724	54	24. IV.	103
St. Bernhard (neuer Regenmesser)	2475	210	199	161	235	265	150	153	127	61	273	296	151	2281	77	7. VII.	156
St. Bernhard (alter Regenmesser)		130	139	85	131	186	104	109	88	57	203	235	88	1555	—	—	—
Bourg St-Pierre	ca 1633	66	30	44	138	187	52	127	68	46	138	94	32	1022	71	15. V.	117
Orsières	ca 890	93	40	84	97	151	46	82	61	51	114	59	20	898	41	7. VII.	103
Martigny-Ville	ca 480	83	48	63	86	114	32	57	68	81	142	36	39	851	47	11. VIII.	106
Marécottes	1090	119	112	94	87	145	68	94	101	96	156	59	60	1191	61	26. IX.	117
Dailly	ca 1253	75	33	68	76	138	85	119	134	75	120	52	67	1042	54	11. VIII.	132
Savatan	679	69	35	47	75	125	70	98	103	63	115	55	50	905	53	11. VIII.	123

Stationen:		Höhe üb. Meer	Jan.	Febr.	März	April	Mai	Juni	Juli	Aug.	Sept.	Okt.	Nov.	Dez.	Jahr	Maxima		Zahl d. Tage
Gryon	ca	1130	86	51	65	88	132	123	90	64	80	164	32	67	1042	30	26. IX.	127
Leysin		1450	111	45	103	78	136	140	132	110	88	176	76	79	1274	47	21. X.	141
Diablerets-village	ca	1168	151	80	85	115	194	131	120	93	68	189	72	80	1378	34	29. V.	119
Vouvry (Porte du Scex)	ca	383	124	50*	57	76	106	139	99	79	79	176	67	17	1069	48	11. VIII.	115
Montreux		412	89	49	84	67	139	146	123	121	107	139	78	48	1190	45	11. VIII.	139
Lausanne		553	83	66	81	53	149	88	99	48	59	181	67	30	1004	59	21. X.	125
Cossonay	ca	575	90	77	73	37	111	139	74	26	83	181	73	17	981	45	4. IX.	121
Marcelin s. Morges		425	61	87	67	61	99	62	107	37	57	147	81	5	871	43	21. X.	106
Morges		380	83	84	62	62	111	68	105	39	54	174	107	6	955	50	22. X.	117
Longirod	ca	900	96	100	89	76	152	113	96	54	52	193	123	32	1176	42	22. X.	139
Gingins	ca	546	125	119	95	87	153	87	129	56	52	179	117	23	1222	40	6. VII.	140
Nyon	ca	405	89	94	72	61	159	75	117	38	55	148	95	13	1016	37	6. VII.	131
Céligny	ca	435	104	115	82	77	159	90	114	52	59	169	102	18	1141	40	18. II.	134
Collex	ca	440	103	104	79	73	135	64	82	62	46	166	112	15	1041	36	15. V. 21. X.	142
Chambésy	ca	400	94	102	67	60	135	67	78	54	41	157	113	12	960	34	15. V.	126
Genf		405	80	92	64	56	134	46	63	59	56	178	100	9	1027	43	21. X.	114
Châtelaine		430	96	93	73	53	147	47	69	59	31	151	107	11	937	42	21. X.	111
Hermance	ca	380	80	106	64	57	160	59	103	41	38	177	94	11	990	41	21. X.	112
Cologny	ca	450	77	84	58	50	117	52	59	47	54	170	89	9	866	44	21. X.	117
Jussy	ca	475	75	79	56	50	147	63	85	51	61	183	76	7	933	45	21. X.	120
Veyrier	ca	425	77	80	66	60	139	59	59	52	50	170	101	8	921	38	21. X.	112
Compésières	ca	476	72	80	65	55	126	53	67	57	39	177	102	13	906	40	21. X.	129
Satigny	ca	460	121	101	88	65	160	60	69	58	27	176	107	19	951	40	15. V.	129
Athenaz	ca	430	97	108	62	63	137	59	70	55	28	160	112	21	972	45	15. V.	119
II. Doubs.																		
Les Brenets		878	166	83	150	91	216	204	219	92	101	243	116	72	1753	43	28. III.	176
La Chaux-de-Fonds		986	128	76	159	81	170	152	159	59	53	193	101	71	1402	55	28. III.	153
La Fernière		1020	83	50	135	72	163	168	140	50	55	176	71	69	1232	35	18. VI.	150
Saignelégier	ca	985	70	44	92	41	126	163	160	60	44	147	63	34	1044	39	28. III.	144
Mormont	ca	550	88	47	117	39	165	174	150*	77	99	194	78	31	1259	44	3. IX.	152
C. Pogebiet.																		
I. Tessin.																		
Gotthard		2103	170	166	243	154	292	227	136	68	51	234	514	160	2415	107	15. V.	168
Airolo		1143	75	191	82	130	328	103	128	48	70	367	756	23	2301	147	31. X.	139
Faido		759	39	150	68	130	273	98	95	46	48	199	689	7	1842	88	15. V.	107
Olivone	ca	893	48	155	58	90	284	113	121	36	62	251	476	8	1702	98	15. V.	114
Comprovasco		544	49	163	46	88	277	69	95	34	37	260	472	9	1599	90	15. V.	114
Biasca	ca	300	52	195	64	106	337	127	108	27	64	357	745	22	2204	107	15. V.	109
Braggio	ca	1332	55	179	85	182	307	175	161	56	62	228	468	12	1970	79	2. XI.	124
Misox	ca	785	38	200	91	185	257	168	139	70	104	320	454	4	2030	84	31. X.	98
Grono	ca	335	55	180	56	175	301	141	125	51	41	237	472	13	1847	109	15. V.	120
Bellinzona		237	50	197	56	164	317	150	124	50	53	222	480	13	1876	111	15. V.	107
Mezzana	ca	235	63	170	94	150*	290	165	142	35	75	144	408	29	1765	86	15. V.	107
Monte Generoso		1610	—	—	—	300	449	306	264	44	128	295	—	—	—	106	7. VII	—
Lugano		276	56	136	90	167	386	249	143	66	110	255	530	37	2225	108	31. X.	110
Crana-Torricella		1010	71	232	110	183	503	227	174	40	162	294	772	25	2793	112	15. V.	127
Ponte Tresa	ca	280	82	174	92	260	472	259	139	68	81	225	526	12	2390	138	15. V.	115
Simplon (Dorf)	ca	1480	55	142	49	225	305	200*	139	11	17	171	320	66	1700	108	15. V.	108
Brissago	ca	210	72	230	89	228	543	145	171	44	158	343	768	22	2815	167	14. V.	117
Camedo	ca	610	31	198	47	176	635	156	174	44	35	458	962	29	2945	228	15. V.	100
Monte Brè		910	55	195	71	179	363	247	147	66	84	178	473	20	2078	100	15. V.	116
Mosogno	ca	790	46	202	43	176	460	125	142	48	30	409	929	28	2638	227	31. X.	108
Fusio	ca	1285	52	203	88	143	384	135	107	36	45	325	627	27	2172	138	31. X.	127
Cevio	ca	430	47	208	52	155	426	119	139	42	44	385	771	23	2411	176	15. V.	115
Locarno		239	57	204	57	164	446	137	190	48	86	288	596	20	2293	142	15. V.	112
Sonogno	ca	910	14	132	80	155	404	181	141	57	95	478	1135	15	2887	204	31. X.	109

Stationen:	Höhe üb. Meer	Jan.	Febr.	März	April	Mai	Juni	Juli	Aug.	Sept.	Okt.	Nov.	Dez.	Jahr	Maxima		Zahl d. Tage
II. Adda.																	
Lago Scala . . .	ca 2230	111	183	287	320	562	131	102	15	62	422	317	11	2523	140	31. X.	111
Cavaglia	ca 1701	63	88	113	141	230	86	48	10	74	375	305	8	1541	125	15. V.	93
Le Prese (Poschiavo)	ca 960	43	111	56	161	227	121	29	45	33	321	295	8	1450	132	15. V.	86
Brusio	ca 755	35	94	74	154	241	92	57	66	51	188	241	1	1294	100	15. V.	105
Vicosoprano . . .	1087	38	191	103	157	323	143	65	63	85	431	498	6	2103	119	15. V.	123
Soglio	ca 1090	35	154	86	148	312	156	78	60	109	349	463	9	1959	117	15. V.	112
D. Donaugebiet.																	
Inn.																	
Sils-Maria	1814	42	114	65	131	193	120	41	54	53	262	251	12	1338	91	15. V.	122
St. Moritz	1840	41	87	60	110	188	136	64	49	38	201	209	18	1201	85	15. V.	120
Pontresina	ca 1805	35	61	53	112	163	113	70	38	30	190	176	10	1051	66	15. V.	117
Bevers	1713	40	70	84	106	187	125	52	50	54	197	226	24	1215	90	15. V.	127
Buffalora	ca 1977	60	75	66	90	150	129	106	51	45	258	200	35	1265	94	31. X.	125
Süs	ca 1440	36	51	62	59	148	114	62	41	19	148	110	33	883	80	15. V.	120
Scarl	ca 1810	—	—	—	—	157?	99	60	39	25	153	144	17	—	86	15. V.	—
Schuls	1237	37	49	79	62	142	97	71	39	19	140	106	23	864	65	15. V.	105
Martinsbruck . . .	ca 1040	37	36	91	52	123	110	63	42	8	125	84	37	808	57	15. V.	90
E. Etschgebiet.																	
Sta. Maria	1410	45	61	50	135	148	77	43	41	27	196	147	9	979	58	15. V.	103

Monats- und Jahresmengen im Jahre 1926, ausgedrückt in Prozenten der Normalmengen.

Stationen	Höhe über Meer	Jan.	Febr.	März	April	Mai	Juni	Juli	Aug.	Sept.	Okt.	Nov.	Dez.	Jahr
Platta	1378	163	169	126	116	212	98	86	27	23	120	487	98	129
Bernhardin	2073	84	422	164	117	216	97	73	65	36	158	510	14	155
Splügen	1467	76	197	108	152	234	84	56	29	14	173	486	53	84
Reichenau	604	70	77	117	68	183	144	89	25	23	103	192	85	94
Chur	610	103	107	133	104	205	250	105	25	36	164	240	73	123
Davos	1560	87	85	213	124	245	200	129	43	26	144	136	111	122
Altstätten	449	126	72	162	52	173	184	123	62	40	100	128	77	110
St. Gallen	703	135	58	105	32	147	169	134	39	31	96	116	83	98
Kreuzlingen . . .	420	146	96	127	21	186	235	109	28	32	127	66	48	104
Lohn	633	148	97	112	71	152	142	119	37	50	146	65	58	100
Basel	277	114	72	90	35	124	119	99	34	51	156	65	37	86
Glarus	477	182	89	120	60	178	167	111	48	69	102	153	98	110
Einsiedeln	914	163	76	88	52	183	155	117	60	73	111	72	89	105
Zürich	493	145	68	84	47	157	125	95	38	40	111	62	39	93
Rigi-Kulm	1787	390	142	268	102	180	142	137	56	86	128	122	188	136
Engelberg	1018	149	77	99	48	139	139	82	44	29	72	115	130	88
Luzern	453	165	72	94	43	122	163	140	55	67	108	63	64	100
Guttannen	1055	143	74	100	93	222	184	141	41	37	92	165	134	118
Beatenberg	1148	141	65	153	59	180	154	152	81	51	86	62	98	111
Bern	572	175	86	93	63	213	126	116	50	78	157	103	32	109
Chaumont	1127	221	102	127	114	148	137	127	41	84	170	88	48	116
Neuchâtel	488	200	81	132	74	135	113	112	42	76	167	84	38	104
Affoltern i. E. . . .	795	115	66	89	52	139	133	98	65	91	118	84	64	96
Olten	400	169	103	166	65	138	178	110	27	83	155	82	70	112
Reckingen	1349	125	132	125	139	268	141	115	58	35	89	144	61	120
St. Bernhard . . .	2475	178	190	108	125	139	95	107	77	48	136	212	100	124
Sion	540	158	100	106	168	260	111	72	63	85	152	86	29	109
Clarens-Montreux .	376	165	80	109	85	131	125	101	96	108	110	103	73	107
Lausanne	553	160	127	119	74	160	93	105	46	60	147	84	44	101
Genf	405	190	204	119	86	165	61	80	65	70	158	127	16	120
Lugano	276	84	247	89	105	216	135	90	36	57	122	384	51	130
Sils-Maria	1811	93	357	118	182	222	132	36	46	46	250	334	22	141
Bevers	1713	114	269	205	190	284	145	48	46	51	224	365	52	146

Die Niederschlagsbilanz des Jahres 1926.
Ergebnisse der im Alpengebiete aufgestellten Totalisatoren.
Der Firnzuwachs in einigen Gebieten der Schweizeralpen.
Einzelne bemerkenswerte Niederschläge im Jahre 1926.

Die Niederschlagsbilanz des Jahres 1926.

Das Berichtjahr hat auf der Alpensüdseite recht beträchtliche Mehrbeträge über die Normalwerte der Niederschlagsmengen gebracht. So erhielt Lugano 130 % der letzteren, und der Ueberschuss ist vielerorts noch grösser (Brissago 136, Biasca 149, Airolo 155 %). Von den Pass-Stationen massen St. Bernhard 124, St. Gotthard 124 und der Bernhardin gar 155 %, wie denn auch das südöstliche Alpengebiet noch recht ansehnliche Ueberschüsse hatte (Bevers 146, Davos 122, Chur 123 %). Aber auch in den übrigen Alpentälern war das Plus noch ansehnlich (Göschenen 116, Reckingen 120, Beatenberg 111 %). — Im Mittelland wurden ungefähr die normalen Mengen gemessen: St. Gallen 98, Zürich 93, Luzern 100, Bern 109, Lausanne 101 % und nur Genf nimmt am Plus der Südschweiz teil (120 %). Die Gipfelstationen dagegen zeigen beträchtliche Ueberschüsse: Rigi 136, Säntis 133 %). Der Nordwestfuss des Jura verzeichnet in Basel mit 86 % ein nicht unerhebliches Defizit.

Die Niederschlagshäufigkeit ist — beurteilt nach der Anzahl der Tage mit Niederschlag — südwärts der Alpen trotz den grösseren Jahresmengen eher kleiner als normal; Lugano hatte zwei Niederschlagstage weniger als im langjährigen Durchschnitt. Nordwärts der Alpen ergibt sich abgesehen vom Schaffhausergebiet (Unter-Hallau –7) ein Plus: Zürich +10, Bern +20, Genf +27.

In der Tabelle auf pag. 9 sind auch für die einzelnen Monate die Prozentverhältnisse der diesjährigen zu den normalen Mengen für eine Reihe von Stationen mitgeteilt. Man ersieht daraus den Niederschlagsreichtum des Januar in der Westschweiz und auf den Höhenstationen; der Februar war auf der Alpensüdseite und in Genf ergibig an Niederschlägen. Bemerkenswert war die Trockenheit des April im Osten, während Mai und Juni im ganzen Lande sehr häufige und auch ergibige Niederschläge brachten, August und September nord- und südwärts der Alpen sehr trocken ausfielen. Ungewöhnlich gross waren die Niederschläge im November am Südhang der Alpen und in Bünden.

Ergebnisse der im Alpengebiete aufgestellten Totalisatoren.

Die nachstehende Tabelle gibt die Resultate der im Berichtjahr funktionierenden Totalisatoren. Statt einiger zerstörter oder aus andern Gründen aufgegebener Apparate des Mattmarkgebietes finden sich dabei einige andere Apparate jenes Gebietes, die zwar nicht erst mit dem Berichtjahr in Betrieb genommen, deren Resultate aber bisher an dieser Stelle nicht veröffentlicht wurden. Es sind dies: Weisstal, am rechtseitigen (östlichen) Talhange über dem Hotel Mattmark auf vorspringendem Felsen in 2270 m (ca. 200 m über der Saaser-Visp); Ofentalpass, in 2800 m auf Felsrippe zwischen Ofentalpass und Ofentalgletscher (280 m westlich der Passlücke); Seewinenberg, 3025 m, auf dem Grat, der den Seewinengletscher vom Haupttal trennt; Allalingletscher, auf einer Felsinsel mitten im Allalingletscher in 3360 m. — Erstmals wird auch mitgeteilt das Resultat des östlich des Simplons im oberen Binntal am Geisspfadsee in 2480 m plazierten Apparates. — Vom Skopi werden diesmal die Resultate zweier Apparate gegeben, auf die weiter unten eingegangen werden soll.

1925/1926.

		1925		1926	
Becca d'Audon	(2870 m)	9. Okt.	bis	13. Okt.	181 ‰
Col d'Orny	(3150 m)	4. Okt.	„	4. „	391 „
Gornergrat	(3100 m)	6. Sept.	„	13. Sept.	149 „
Mattmarksee	(2120 m)	fast ganz leer.			
Weisstal	(2270 m)	5. Sept.	bis	27. Aug.	136 „
Galmenhorn	(2850 m)	4. „	„	26. „	107 „
Ofentalpass	(2800 m)	5. „	„	26. „	200 „
Seewinenberg	(3025 m)	7. „	„	2. Sept.	325 „
Allalingletscher	(3360 m)	5. „	„	23. Aug.	188 „
Geisspfadsee	(2480 m)	18. „	„	13. Sept.	121 „
Gletsch	(1770 m)	12. „	„	7. „	168 „
Eggishorn	(2250 m)	16. „	„	10. „	109 „
Konkordiaplatz	(2850 m)	16. „	„	11. „	139 „

		1925		1926	
Jungfraujoch	(3450 m)	7. Sept.	bis	16. Aug.	263 ‰
Mönchsgrat	(3810 m)	nicht bedient.			
Scheidfluh	(2800 m)	12. Sept.	„	6. Sept.	256 „
Fibbia	(2740 m)	17. „	„	9. „	214 „
Lago Ritom	(1960 m)	17. „	„	9. „	155 „
Skopi (alt)	(2700 m)	19. „	„	11. „	> 425 „
„ (neu)	(2850 m)	19. „	„	11. „	285 „
Claridenfirn	(2710 m)	1. „	„	10. „	> 400 „
Julierpass	(2361 m)	3. „	„	19. Aug.	102 „
Piz Scalotta	(2970 m)	2. „	„	19. „	325 „
Silvrettahütte	(2370 m)	4. Okt.	„	11. Sept.	160 „
Eckhorn	(3150 m)	16. Sept.	„	11. „	187 „
Cluozza	(1950 m)	7. Aug.	„	13. Aug.	110 „

Nach Reduktion auf die einheitliche Periode vom 1. September 1925 bis 31. August 1926 ergeben sich als strenger vergleichbare Daten, denen die entsprechenden Beobachtungswerte einer Anzahl unserer regulären Niederschlagsbeobachtungsstationen beigegeben sind:

Niederschlagsmengen im schweizerischen Alpengebiet vom 1. September 1925 bis 31. August 1926:

1090 m	Marécottes	134 %m	
1165 „	Diablerets-Village	149 „	
2870 „	Becca d'Audon	187 „	
540 „	Sion	76 „	(120 %)
890 „	Orsières	87 „	(116 „)
2470 „	St. Bernhard:		
	gewöhnl. Ombrom.	151 „	(118 „)
	Nipher-Ombrom.	222 „	
3150 „	Col d'Orny	401 „	
1613 „	Zermatt	60 „	(90 „)
3100 „	Gornergrat	151 „	
720 „	Visp	85 „	
1800 „	Saas-Fee	94 „	
2270 „	Weisstal	136 „	
2850 „	Galmenhorn	107 „	
2800 „	Ofentalpass	200 „	
3025 „	Seewinenberg	326 „	
3360 „	Allalingletscher	188 „	
1080 „	Fiesch	116 „	(121 %)
1376 „	Kippel	115 „	(112 „)
1456 „	Binn	115 „	(106 „)
2480 „	Geisspfadsee	124 „	
1350 „	Reckingen	134 „	(121 „)
1370 „	Oberwald	177 „	(115 „)
1770 „	Gletsch	170 „	
2071 „	Furka	235 „	
2250 „	Eggishorn	110 „	
2800 „	Scheidfluh	259 „	
1148 „	Beatenberg	176 „	(121 %)
1050 „	Grindelwald	140 „	(115 „)
1055 „	Guttannen	185 „	(117 „)
2323 „	Eigergletscher	213 „	
3480 „	Jungfraujoch	269 „	
3810 „	Mönchsgrat	— „	
2850 „	Konkordiaplatz	143 „	
1107 „	Göschenen	145 „	(104 %)
1446 „	Andermatt (Kaserne)	183 „	
2100 „	St. Gotthard	233 „	(115 „)
2740 m	Fibbia	217 %m	
1960 „	Lago Ritom	155 „	
1143 „	Airolo	176 „	(117 %)
1378 „	Platta (Medels)	130 „	(106 %)
2700 „	Skopi (alt)	> 425 „	
2850 „	„ (neu)	285 „	
2073 „	Bernhardin	221 „	(118 „)
893 „	Olivone	129 „	(84 „)
821 „	Auen/Linthal	183 „	(106 %)
2710 „	Claridenfirn	> 400 „	
1300 „	Panix	121 „	(98 „)
1787 „	Rigi-Kulm	227 „	(133 %)
873 „	Urnäsch	173 „	(119 „)
2504 „	Säntis gewöhnl. Ombr.	386 „	(154 „)
	„ Totalisator	527 „	
1213 „	Savognin	106 „	(112 %)
1780 „	Stalla-Bivio	126 „	(97 „)
1949 „	Avers-Cresta	*86 „	
2970 „	Piz Scalotta	327 „	
2360 „	Julier	103 „	
1814 „	Sils-Maria	108 „	(111 %)
1090 „	Soglio	143 „	(102 „)
1207 „	Klosters	128 „	(103 %)
1560 „	Davos-Platz	107 „	(115 „)
2370 „	Silvrettahütte	168 „	
3150 „	Eckhorn	187 „	
1440 „	Süs	78 „	(102 „)
1713 „	Bevers	94 „	(112 „)
1977 „	Buffalora	99 „	
1950 „	Cluozza Blockhaus	101 „	
1040 „	Martinsbruck	71 „	(112 „)

Für die langjährigen Beobachtungsstationen ist in der Klammer angegeben, wie viel die Niederschlagsbeträge des genannten Zeitraumes in % der durchschnittlichen Jahresmengen ausmachen. Man ersieht daraus, dass vom 1. September 1925 bis 31. August 1926 allgemein nicht unbeträchtlich mehr Niederschlag fiel, als es dem langjährigen Durchschnitt entspricht. Im Wallis beträgt das Plus — Zermatt macht eine Ausnahme — rund 1/5 und zwar von der Sohle des Haupttales (Sion 120, Reckingen 121 %) bis zum St. Bernhard (118 %). Auch im Berneroberland (Guttannen 117, Beatenberg 121 %) und im Gotthardgebiet (St. Gotthard 115, Airolo 117 %) ist der Ueberschuss nicht viel kleiner. Weiter östlich kommt von den alpinen Stationen nur der Bernhardin (118 %) auf ein so grosses Plus, sonst ist es etwas kleiner (Auen/Linthal 106, Savognin 112, Bevers 112, Klosters 103 %). Dagegen haben die eigentlichen Gipfelstationen der Voralpen einen noch grösseren Ueberschuss (Rigi 133, Säntis 154 %).

Das gibt einige Anhaltspunkte für die Beurteilung der Totalisatorresultate. Becca d'Audon kommt diesmal mit 187 cm wesentlich über die Jahressumme von Diablerets-Village (149 cm), dokumentiert aber doch eine relative Niederschlagsarmut dieses Gebietes. Der Apparat auf Col d'Orny gibt mit rund 400 cm den zu erwartenden Ueberschuss von 1/5 über die normale Jahresmenge. Gornergrat (151 cm) hat gegenüber Zermatt (60 %) einen bedeutenden Mehrbetrag und beweist die rein lokale Natur des diesjährigen Defizites von Zermatt. Die Apparate der Mattmarkgruppe figurieren mit Ausnahme von Galmenhorn, — das mit 107 cm unter dem Normale bleibt — zum erstenmal in dieser Zusammenstellung. Alle geben, soweit mir die früheren Jahresresultate bekannt sind, Jahresmengen, die über dem Mittel stehen; nur das in der Maximalzone gelegene Seewinenberg scheint weniger zu haben. — Sehr klein ist die Zunahme der Niederschläge im Binntal von Binn (115 cm) nach dem in einem oberen Seitentälchen gelegenen Geisspfadsee (124 cm). — Der Totalisator auf der Scheidfluh (Rhonegletscher) zeigt mit 259 cm den nach seinen Basisstationen zu erwartenden Mehrbetrag, während Eggishorn (110 cm) und Konkordia-

platz (143 cm) nicht viel davon aufwiesen. Bei dieser Gelegenheit sei daran erinnert, dass die neue Beobachtungsreihe von Konkordiaplatz (seit 1921) eine um die Hälfte kleinere Jahresmenge liefert als die ursprüngliche Aufstellung, welche man als ungünstig bezeichnete. — Auch Jungfraujoch erreicht mit 269 cm bei weitem nicht die Mengen früherer niederschlagsreichen Jahre.

Im Gotthardgebiet ist namentlich die im exponiert aufgestellten Fibbiatotalisator aufgespeicherte Menge unter der nach dem St. Gotthard zu erwartenden, aber auch Lago Ritom bleibt darunter. Am Skopi überfloss der alte, am Westhange in 2700 m Höhe stehende Apparat, wie schon in früheren niederschlagsreichen Jahren, so dass die Jahressumme auf mindestens 425 cm angesetzt werden müsste. Ein solcher Niederschlagsreichtum dieses Gebirgsstockes ist schon öfters angezweifelt worden; man hatte daher im September 1925 am selben Hange in 2850 m Höhe einen zweiten Apparat installiert, von dem nun das erste Jahresresultat mit 285 cm vorliegt. Ohne persönliche Kenntnis der beiden Standorte möchte ich mich vorläufig nicht für eine der beiden Zahlen entscheiden. Auf jeden Fall zeigt die Differenz, wie vorsichtig man bei der Platzwahl der Totalisatoren, wie auch bei der Beurteilung ihrer Resultate sein muss.

Eine grössere als nach den Basisstationen zu erwartende Jahresmenge sammelte der Apparat am Claridenfirn mit mindestens 400 cm (er begann zu überlaufen); doch wird man sich dabei der noch mehr ausser Proportion zu den Fusstationen stehenden Jahressummen von Rigi und Säntis erinnern müssen. Der glücklicherweise wieder in Stand gestellte Apparat bei der Silvrettahütte lieferte mit 168, ebenso wie derjenige auf dem Eckhorn mit 187 cm einen der grössten dort je gemessenen Beträge. Auch der nunmehr einzige Apparat im Nationalpark beim Blockhaus Cluozza hat noch nie so viel gesammelt wie dies Jahr (101 cm), trotzdem die Unter-Engadinstationen seit seinem Bestehen (1918/19) schon grössere Ueberschüsse nachwiesen. Dagegen hat Julier mit 103 cm nicht wesentlich mehr als im Durchschnitt, während auf Piz Scalotta mit 327 cm mehr gemessen wurde als zu erwarten war.

An dieser Stelle sind von Interesse die Vergleichszahlen von geschützten (Niphertrichter) und ungeschützten Ombrometern. Solche liegen vor vom Säntis, wo der Totalisator vom 3. Oktober 1925 bis zum 7. Juli 1926 412 cm Niederschlag sammelte, während im gewöhnlichen Ombrometer in derselben Zeit 301 cm als Summe der täglichen Niederschläge gemessen wurden. Das Verhältnis von geschütztem zu ungeschütztem Ombrometer ist somit 1.37; wenn man mit diesem Faktor den Säntisniederschlag im Totalisator für unsere ganze Vergleichsperiode vom 1. September 1925 bis 31. August 1926 berechnet, so ergibt sich 527 cm. Damit ist der Säntis bei weitem die niederschlagsreichste unserer bestehenden Stationen. — Auch auf dem St. Bernhard werden die Vergleichsmessungen von geschütztem und ungeschütztem Ombrometer fortgesetzt; in ersterem wurden in unserer Normalperiode 222, in letzterem 151 cm Niederschlag summiert, was einem Verhältnis von 1.46 entspricht.

Der Firnzuwachs in einigen Gletschergebieten der Schweiz pro 1925/26.

Der 13. Jahresbericht der Gletscherkommission der Physikalischen Gesellschaft Zürich[1]) führt aus:

„Das Berichtjahr zeigte bemerkenwerte Anomalien, bedingt durch folgenden Verlauf der Witterung in den höheren Alpenregionen.

Der Spätsommer 1925 hatte namentlich im ungewöhnlich kalten September zu verschiedenen Malen Neuschnee gebracht, der im Firngebiet nicht mehr zur Ablation kam. Sogar der Felsgipfel des Säntis trug mit Ausnahme weniger Tage eine Schneedecke; am 24. schneite er sodann vollständig ein. Die Höhen unter Säntisniveau wurden dagegen noch einmal schneefrei und blieben es im heiteren und trockenen Oktober. Vom 3. November an zeigten der St. Gotthard, vom 8. November an die Hochtallagen des Engadin, Davos etc. eine dauernde Schneebedeckung. Der Winter brachte nur mässige Schneehöhen; am 1. Januar lagen auf St. Gotthard 155, auf dem Säntis gar nur 135 cm, wobei aber gesagt werden muss, dass die vielfach stürmischen Winde eine normale Schneeablagerung auf diesem Felsgipfel mehr als üblich verhindert haben dürften. Die Schneedecke erreichte auch in den folgenden Monaten keine grosse Mächtigkeit und betrug zu Anfang April auf St. Gotthard 180, auf Säntis 200 cm. Die maximale Schneehöhe des Winters auf dem St. Gotthard blieb der schlechten Maiwitterung vorbehalten und wurde am 21. mit 225 cm erreicht, gewiss eine Seltenheit für diese tiefe Lage. Für die Firnregionen verzögerte sich, wie wir sehen werden, der Zeitpunkt der maximalen Akkumulation noch recht beträchtlich, da der Juni relativ noch kälter als der Mai war; für die Passlagen und Voralpengipfel bedingte diese kalte Vorsommerwitterung wenigstens eine ungewöhnlich späte Ausaperung: der St. Gotthard wurde dies Jahr erst am 8. Juli, ungefähr gleichzeitig mit dem Säntis, scheeefrei. Wer um diese Zeit in ihm bekannte Hochregionen kam, der war überrascht von dem gegen andere Jahre fast noch winterlichen Anblick der Landschaft.

Im Juli, der nur vereinzelte schöne Tage, in der letzten Pentade dagegen Neuschnee bis gegen 1300 m

[1]) Erstattet von R. Billwiller in der Vierteljahrsschrift der Naturf. Ges. Zürich, 71 (192).

herab brachte, war die Ablation noch unbedeutend; erst die schöne und warme Witterung des August und September verursachte eine zwar späte, aber intensive Abschmelzung.

Die Kenntnis der vorstehend kurz skizzierten Witterungsverhältnisse erlaubt uns eine Interpretation der leider spärlich vorliegenden Meldungen aus unseren beiden Messgebieten; die schlechte Witterung um Weihnacht-Neujahr und im Mai-Juni begünstigte natürlich die Begehung des Gebirges durch Touristen wenig. Die trifft namentlich zu für

Clariden.

	Datum.	Schneehöhe bei der Hütte	Firnzuwachs seit 1. Sept. 1925 untere Boje (2708 m)	obere Boje (2910 m)
1925	XI. 21.	?	115 ‰	120 ‰
1926	IV. 2.	305 ‰	? „	480 „
	V. 1.	320 „	? „	> 580 „
	IX. 11.	— „	? „	415 „

Die untere Boje konnte nur einmal, im November, abgelesen werden; nachher war von ihr nichts mehr zu sehen, auch nicht im September, als sie längst hätte ausgeapert sein sollen. Bei der Jahresaufnahme, die in Verhinderung aller Kommissionsmitglieder von Herrn R. Bohner von der meteorologischen Zentralanstalt in Begleitung von Hüttenwart J. Dürst durchgeführt wurde, war sie trotz der an dieser Stelle kleinen Firnbewegung durch Sondierungen in der zu erwartenden Position nicht aufzufinden, was unsere Vermutung auf böswillige Zerstörung bestärkt. Im Messpunkte wurde eine neue, durch starken Pfahl unter Firnniveau verankerte, 5,6 m über den Firn herausragende Boje aufgepflanzt.

Ausserordentlich wertvoll ist die Ablesung an der obern Boje vom 2. April, welche den damaligen Firnzuwachs zu 480 cm ermittelte (während bei der Hütte 305 cm lagen). Sie steht in sehr gutem Verhältnis zu den oben skizzierten Messungen unserer regulären meteorologischen Stationen und beweist, dass bis zu Anfang April die Akkumulation auch hier nicht allzumächtig war, da um diese Zeit nach einem schneereichen Winter von der Boje am oberen Claridenmessplatz nichts zu sehen ist. Die nachfolgenden reichlichen Schneefälle haben sie dann zugedeckt und noch gegen Ende August war nichts von ihr zu sehen; dann ermöglichte ihre Ausaperung die Feststellung des bis zum Tage der Jahresaufnahme (11. September) restierenden Firnzuwachses von 415 cm. Ihre Einmessung ergab die mit früheren Bestimmungen gut harmonierende Jahresbewegung des Firns an dieser Stelle von 14,6 m gegen ENE. Die Bohrungen nach dem letztjährigen Ocker verliefen resultatlos. Im Fixpunkte wurde eine neue 5,8 m über Firnniveau emporragende Boje gestellt.

Der Totalisator auf dem Geissbützistock war schon im Juli als gefüllt gemeldet und ihm ein bestimmtes Quantum Wasser entnommen worden. Die Tatsache, dass bei der Entleerung am 10. September kein Oel mehr auf der Flüssigkeit schwamm, zwingt zu der Annahme, es sei ein gewisses, wenn auch kleines Quantum durch Ueberlaufen für die Messung verloren gegangen und die Niederschlagsmenge vom 1. September 1925 bis 10. September 1926 etwas grösser ist als die gemessene von 400 cm. Die Summierung der täglichen Messungen des entsprechenden Zeitraumes von Linthal-Auen beträgt 147 cm.

Etwas häufigere Messungen liegen vor von unserem zweiten Messgebiete:

Silvretta.

	Datum.	Firnzuwachs seit 17. September 1925 untere Boje (2760 m)	obere Boje (Silvrettapass 3013 m)
1926	II. 11.	240 ‰	?
	17.	240 „	230 ‰
	20.	300 „	250 „
	III. 3.	? „	250 „
	IV. 4.	? „	250 „
	V. 2.	? „	300 „
	24.	? „	375 „
	VI. 6.	? „	400 „
	IX. 6.	? „	225 „
	11.	? „	190 „

Auch hier beschränken sich die Ablesungen im wesentlichen auf die obere Boje. Die untere zeigte am 20. Februar einen Firnzuwachs von 300 cm, und wir vernahmen dann erst wieder etwas von ihr bei der Jahresaufnahme, die am 11. September von Herrn cand. W. Leemann mit Führer A. Michaud besorgt wurde. Da wurde sie in sehr schiefer Lage aufgefunden; bei Annahme der gleichen Neigung unter Firnniveau käme man auf einen Jahreszuwachs von maximal 120 cm. Es wurde eine neue, senkrechtstehende, 415 cm über Firnoberfläche emporragende Boje gestellt. — Die Boje auf dem Silvrettapass zeigte am 20. Februar mit 250 cm einen um ½ m weniger mächtigen Zuwachs an als die untere, offenbar wegen starken Schneeverwehungen auf dem Passplateau. Wertvoll sind die Ablesungen im Frühjahr und am 6. Juni, welche die bei der schlechten Witterung fortschreitende Akkumulation wenigstens bis zum letztgenannten Datum verfolgen lassen. Es kann als ganz sicher angenommen werden, dass die Boje nachher noch einschneite (die Ablesungen am nahen Weissfluhpegel ergaben die maximale Schneehöhe sogar im tieferen Niveau von 2740 m am 2. Juli!) und die Ablation in der Hauptsache erst im August einsetzte. Der resultierende Firnzuwachs betrug am 11. September an der Boje gemessen 190 cm, welcher Wert durch Ausgaben des im Herbst 1925 gestreuten Ockers in 199 cm Tiefe bestätigt wurde. Eine neue, 5 m über Firn emporragende Boje wurde unter Benutzung der alten als Verankerung aufgestellt.

Entsprechend der reichlichen Akkumulation und der sehr späten Ablation war der Silvrettagletscher wenig zerklüftet und konnte gut begangen werden; die Randkluft unter dem Totalisatorfelsen am Eckhorn war nur an einzelnen Stellen sichtbar und nirgends offen.

Die vom Totalisator am Eckhorn (in 3150 m) vom 16. September 1925 bis 11. September 1926 gesammelte Niederschlagsmenge ist mit 187 cm bei weitem die grösste dieser noch kurzen Beobachtungsreihe. Der Totalisator bei der Hütte (in ca. 2375 m), der bei der letztjährigen Jahresaufnahme undicht vorgefunden wurde, hatte letzten Herbst noch repariert werden können und vom 4. Oktober 1925 bis 11. September 1926 160 cm aufgenommen. Das macht reduziert — nach den Messungen von Klosters — für den Zeitraum des Eckhorntotalisators ca. 170 cm, und es würde sich somit im Berichtsjahr eine Zunahme der Niederschlagsmenge von der Hütte zum Silvrettapass ergeben. — Die Summe der täglich gemessenen Niederschläge in Klosters beträgt im gleichen Zeitraum 115 cm.

Die von Herrn J. Hess am Piz d'Err organisierten Schneehöhenmessungen ergaben für die östliche Firnmulde in ca. 3200 m bis zum 1. April 305 cm Firnzuwachs. Bei der Jahresaufnahme, die in Verhinderung des Herrn Hess durch Herrn Ing. J. Lugeon am 18. August vorgenommen wurde, betrug er immer noch 300 cm; die noch andauernde schöne Spätsommerwitterung wird ihn wohl noch erheblich reduziert haben. — Wie im letzten Bericht erwähnt, wurden am 31. August 1925 erstmals im aperen Firneis des untern Gletschers zu Ablationsbestimmungen Stangen versenkt; es konnte am 18. August 1926 bei der untern Stange in ca. 2798 m ein Abtrag von 56 cm konstatiert werden, bei der obern in ca. 2848 m ein solcher von 27 cm, obwohl an dieser Stelle noch 58 cm Schnee auf dem Eise lag. Das zwingt zu der Annahme, dass bis zu diesem Tage (18. August) der gemessene Abtrag bei der obern Stange noch ganz, derjenige bei der untern Stange zum grösseren Teil im Herbst 1925 erfolgte. — Da die Jahresaufnahme vom 18. August 1926 nur den Anfang der diesjährigen Ablationsperiode erfasst hätte, war eine spätere Ablesung von allergrösstem Interesse. Eine solche — veranlasst durch den Schreibenden und ausgeführt von Hrn. Krättli in Spinas — ergab für die anhaltende Schönwetterperiode bis zum 10. Oktober bei der untern Stange (2798 m) einen weiteren Abtrag von 129 cm Eis; bei der oberen Stange war am 10. Oktober nicht nur die Schneeschicht von 58 cm, sondern noch 106 cm Eis abgetragen (somit seit dem 31. August 1925 total 127 cm Eis).

Von den zahlreichen Schneehöhenmessungen an den unter dem Patronat des Skiklub Davos stehenden Pegeln des Parsenngebietes sei folgende, eine gute Uebersicht bietende Auswahl gegeben:

Parsenn.

Datum		Schneehöhe am Pegel bei der Hütte (2280 m)	Schneehöhe am Pegel an der Weissfluh (2740 m)
1925	XI. 11.	35 ‰	?
	XII. 6.	? „	100 ‰
	18.	65 „	? „
	28.	115 „	180 „
1926	I. 12.	? „	140 „
	II. 3.	125 „	? „

Parsenn (Fortsetzung).

Datum		Schneehöhe am Pegel bei der Hütte (2280 m)	Schneehöhe am Pegel an der Weissfluh (2740 m)
1926	II. 21.	160 ‰	200 ‰
	III. 14.	220 „	285 „
	IV. 3.	145 „	250 „
	22.	185 „	? „
	V. 13.	143 „	260 „
	VI. 27.	115 „	? „
	VII. 2.	190 „	285 „
	4.	70 „	270 „
	12.	20 „	? „

Charakteristisch für die diesjährigen abnormen Schneeverhältnisse des Frühsommers sind die Schneehöhen des 2. Juli mit noch 100 cm bei der Hütte, 285 cm an der Weissfluh!

Eine sehr schöne Reihe von Schneehöhenmessungen liegen wieder einmal vor vom Jungfraufirn, besorgt durch das Personal der Jungfraubahngesellschaft. Ihr Beginn fällt mit dem 6. August 1925 gerade zusammen mit den Neuschneefällen, die das Ende der kurzen Ablationsperiode 1925 brachten.

Jungfraufirn.

ca. 3330 m — Firnzuwachs seit dem 6. August 1925.

Datum			Datum		
1925	IX. 21.	60 ‰	1926	III. 28.	260 ‰
	X. 2.	100 „		IV. 7.	245 „
	28.	120 „		30.	265 „
	XI. 10.	165 „		28.	345 „
	30.	105 „		V. 24.	405 „
	XII. 18.	125 „		VI. 5.	455 „
1926	I. 7.	185 „		16.	475 „
	21.	185 „		30.	470 „
	31.	185 „		VII. 13.	455 „
	II. 14.	265 „		VIII. 16.	450 „
	22.	185 „		IX. 25.	330 „
	III. 14.	215 „			

Diese Messungen bestätigen aufs schönste alle festgestellten Eigentümlichkeiten über die Akkumulation und Ablation pro 1925/26: Relativ früher Beginn der Akkumulation im Spätsommer 1925, geringer Betrag derselben im Winterhalbjahr, ungewöhnlich mächtige und lang andauernde Akkumulation bis in den Juli hinein; die Ablation setzt in der Hauptsache erst im zweiten Augustdrittel ein und hält den ganzen September über an."

Herr Prof. Mercanton ermittelt für einige westschweizerischen Gebiete regelmässig den Firnzuwachs. Derselbe betrug am 3. Oktober auf Orny (in 3150 m) 2.0 m, am 13. Oktober auf Diablerets (2850 m) ebenfalls 2.0 m. Der relativ späte Termin der Jahresaufnahmen kam hier der Erfassung der ganzen, bis in den Oktober wirksamen Ablationsperiode zustatten. Die Zwischenablesungen auch an diesen Bojen zeigen, dass die Ablation erst im August wirksam wurde. Für alle Details sei auf den Bericht[1]) selbst verwiesen.

[1]) P. L. Mercanton: Les variations périodiques des glaciers des alpes suisses, „Die Alpen", Nr. 5, 1927.

Einzelne bemerkenswerte Niederschläge.

Aus Pflicht und Interesse berichtet der Verfasser auch dies Jahr wieder über die „grossen" Niederschläge des Jahres. Die Pflicht gebietet dabei, alle Niederschläge von einer bestimmten Grössenordnung wenigstens zu erwähnen, auch wenn sie meteorologisch nichts Bemerkenswertes oder gar Neues bieten. Das Interesse kommt der Betrachtung derjenigen Wetterlagen zugute, die dem Meteorologen aus irgend einem Grunde bemerkenswert erscheinen. Die täglichen Wetterberichte erlauben ja selten eine genügend scharfe Diagnose einer Situation zu geben, da im Momente ihrer Abfassung nicht alle Beobachtungstatsachen bekannt sind, und das Vorhandene bei der knappen zur Verfügung stehenden Zeit auch nicht immer in wünschenswertem Masse gewürdigt werden kann. Da sind die folgenden nachträglichen Betrachtungen wenigstens in einigen Fällen eine nützliche Ergänzung, um so mehr als sie eigentlich die einzige Verarbeitung des schweizerischen meteorologischen Beobachtungsmaterials nach dieser Richtung darstellen. Das mag erklären, warum gelegentlich auch von Gesichtspunkten aus diskutiert wird, die man nicht von vornherein in diesem Zusammenhange erwartet. — Bedauerlich ist, dass nicht mehr — wie in früheren Jahren — auf die systematische Zusammenstellung der Gewittermeldungen zurückgegriffen werden konnte, da diese bis zur Zeit der Drucklegung noch nicht vorlagen.

6./7. März.

Starke Ueberregnung der nördlichen Alpenkette am 6./7. März. Am 6. März begann es in den ersten Nachmittagsstunden in unserem Lande zu regnen; es war der Präfrontalniederschlag der warmen Front einer von Nordwesten in den Kontinent eindringenden Depression. Vom 6. auf den 7. März wurde es dabei bedeutend wärmer; es ist in diesem Falle nicht leicht, den Zeitpunkt festzulegen, in welchem die warme Front das Alpengebiet erreichte; auf dem Säntis trat die Haupterwärmung schon am 6., auf dem St. Gotthard zwischen Morgen- und Mittagbeobachtung des 7. ein. Schon bis zum Morgen des 7. wurden in einigen nordalpinen Talschlüssen grössere Mengen gemessen: Braunwald 54, Auen/Linthal 67, Bisistal 59, Unterschächen 49, Färnigen 64, Gadmen 44 mm. Allgemein erreichten dann im Alpengebiet die Niederschläge für die Jahreszeit grosse Beträge am 7. März, wo bei starken südwestlichen Winden der im Westen liegende Hochdruck gegen Zentraleuropa vorzustossen begann. Dabei war die Druckzunahme bis zum Niveau von Jungfraujoch hinauf genau gleich gross wie im Flachland, also — was auch aus den Temperaturen hervorgeht — nicht thermisch bedingt. Die Tagesmengen vom 7. Mai überstiegen in der ganzen nördlichen Hauptkette 30 mm und betrugen beispielsweise in Langwies 42, Seewis i. Pr. 42, Sedrun 42, Braunwald 43, Isental 40, Gadmen 68, Andermatt 50, Beatenberg 51, Jaun 47, Leysin 39 mm, und sogar im Wallis wurden in Reckingen 46, in Leukerbad 47 mm gemessen. Auch im Jura wurden ähnliche Beträge erreicht: St. Sulpice 42, Mt. Soleil 39 mm.

18. März.

Juraregen vom 28. März. Bereits am 27. März bedingte eine Kanaldepression im Westen und Norden unseres Landes kräftige Niederschläge; die von Westen vordringende Okklusion lag um 13^h noch westwärts des Jura, um 18^h bereits am Bodensee. Viel bedeutender aber waren die Niederschläge, die am 28. März im Neuenburger- und Berner-Jura niedergingen (vergl. Kärtchen 1): La Brévine 40, Fontainemelon 39, Les Brenets 43, La Chaux-de-Fonds 55, Saignelégier 39 mm. Die Wetterkarten zeigten für diesen Tag die Bildung einer vom Hauptminimum — über dem Ozean im Westen von Frankreich — ausgehenden Teildepression in Südfrankreich.

19. April.

Niederschläge vom 19. April in Graubünden. Vom Morgen des 18. bis zum Morgen des 19. April verpflanzte sich ein Depressionszentrum vom Kanaleingang zum Skagerrak unter Bildung eines Teilminimums am Südfuss der Alpen, das am Morgen des 20. in sehr ausgeprägter Form über Ober-Italien lag. Schon vom Nachmittag des 18. an fielen in der Westschweiz — abends 18^h ging die Okklusion durch Zentralfrankreich — beträchtliche Niederschläge; diese erreichten dann am 19. bei der Passage der Okklusion im zentralen und südlichen Bünden grosse Mengen. Es wurden für den 19. gemessen in Splügen 54, Andeer 43, Thusis 47, Inner-Ferrera 50, Nisellas-Alvaschein 52 mm, Beträge, die für diese relativen Trockentäler als recht ansehnlich bezeichnet werden müssen. Auch das Oberengadin hatte grosse (St. Moritz 39 mm), die bündnerischen Südtäler noch grössere Mengen (Misox 63, Braggio 75 mm). — Der Säntis zeigte am 19. April um $17^1/_2{}^h$ scharfen Einsatz von Nordwestwind mit Temperatursturz; auf dem Gotthard setzte der Windwechsel von Süd- zu Nordwind erst nach der Abendbeobachtung (der Temperaturrückgang allerdings vorher!) ein. Auch Jungfraujoch scheint um diese Zeit von der Kaltluftmasse erreicht worden zu sein; am Abendtermin wurde bereits NW-Wind beobachtet; der Temperatursturz trat in der Hauptsache erst nachher ein ($21^1/_2{}^h$ −8.7, $7^1/_2{}^h$ morgens des 20. April −14.9 bei WNW_4).

24./25. April.

Die Niederschläge vom 24./25. April, welche die grössten Tagesmengen im oberen Wallis und seinen südlichen Seitentälern erreichen, gehen auf eine meteorologisch recht interessante Situation zurück. Eine ungewöhnlich tiefe Mittelmeerdepression bewegte sich nämlich vom 24. auf den 25. April auf direkt nördlicher Bahn über die Alpen: Zentrum am 24. April 8^h

über Tunis, 19^h westlich von Sardinien und Corsica (Ajaccio 741 $^m/_m$); am 25. morgens lag neben einem Zentrum über der Rhonemündung ein gleich tiefes, umfangreicheres nordwärts der Alpen (Dijon-München). — Die Annäherung der Mittelmeerdepression machte sich in der Höhe schon am 24. deutlich bemerkbar durch Auffrischen der südöstlichen Luftströmung auf Jungfraujoch, Gotthard und Säntis, auf welch letzteren sie morgens 1^h mit scharfer Drehung des Windes (vorher NE) erst einsetzte. Sie hielt überall an bis in die Nacht vom 25. auf den 26. April und trat vom frühen Morgen des 25. an auch in den nördlichen Alpentälern als Föhn auf, als sich mit der Ausbildung des nordalpinen Minimums ein Süd-Nordgradient über den Alpen entwickelt hatte. Gleichzeitig setzten auf der Alpensüdseite starke Niederschläge ein, die wie öfters über den Kamm herübergriffen (vergl. Kärtchen 2); namentlich das Wallis hatte bis zum Morgen des 25. sehr grosse Beträge: Fiesch 50, Binn 62, Saas-Fee 54, Zermatt 43, Bagnes 54, Bourg-St. Pierre 50, Orsières 40 $^m/_m$. Im Tessin hielten die Niederschläge auch am 25. den ganzen Tag an und erreichten erst an diesem Tage die maximalen Beträge (Ponte Tresa 85, Brissago 63 $^m/_m$), als sich die erwähnte Südföhnphase ausgebildet hatte.

Die ungewöhnliche Depressionsbahn gab Veranlassung mit Rücksicht auf Untersuchungen, die H. von Ficker angestellt hat — „Der Einfluss der Alpen auf Fallgebiete des Luftdruckes und die Entstehung von Depressionen über dem Mittelmeer" (Met. Z. 1920) — die Druckänderungen auf Tal- und Bergstationen in dieser, den betrachteten Fällen in gewissem Sinne umgekehrten Situation zu vergleichen. Geht man vom tiefsten auf dem Jungfraujoch um 7$^1/_2{}^h$ des 25. April beobachteten Drucke aus, so ergeben sich für die nächsten 24 Stunden

m		Δb beob.	Δb für das betr. Niveau berechnet nach Δb Jungfraujoch	Δt
3454	Jungfraujoch	5.9 $^m/_m$	— $^m/_m$	-2^0
2103	St. Gotthard	6.2 „	5.8 „	0^0
1610	M^{te} Generoso	7.0 „	7.5 „	-1^0
276	Lugano	8.9 „	8.8 „	-1^0
2500	Säntis	5.7 „	6.7 „	0^0
1787	Rigi	8.6 „	7.2 „	-4^0
277	Basel	12.4 „	8.8 „	-3^0

Auf der Südseite der Alpen sind in allen Niveau die 24stündigen Druckänderungen ungefähr die nach der Aenderung auf Jungfraujoch berechneten, also die primären. Auf der Nordseite sind sie — wenn wir vom Säntis absehen — grösser und zwar in Basel wesentlich grösser als auf dem Rigi; es addiert sich also eine thermische Druckwelle. Damit stimmt auch der Sinn der Temperaturänderungen, welche für die unteren Schichten der Alpennordseite ein Kälterwerden nachweisen. — In einigen andern Fällen von Verschiebung von Depressionen süd-nordwärts über die Alpen ergab sich auch für den Südfuss ein etwas grösserer Druckanstieg als der nach Jungfraujoch berechnete, was auf Kälterwerden der dazwischen liegenden Luftsäule schliessen lässt; stets aber war der Druckanstieg am Nordfuss noch grösser. Nur einmal (30./31. Mai 1923) hatte der Nordfuss wesentlich kleineren Druckanstieg als der Südfuss (und auch als Jungfraujoch) als — veranlasst durch eine neue Depression über Westfrankreich — eine rasche Erwärmung eingetreten war.

6. Mai.

Niederschlagsmaxima in der zentral- und ostschweizerischen Voralpenzone vom 6. Mai. In einer umfangreichen, den ganzen Kontinent bedeckenden Depression, bestanden am 6. Mai zwei Zentren nördlich (Westdeutschland) und südlich der Alpen (Poebene). Die Verschiebung des ersteren nach Böhmen auf den 7. Mai brachte einen vorübergehenden thermisch bedingten Vorstoss des westlichen Hochdruckes, der sich in der typischen Keilform über das westliche Zentraleuropa an die Alpen legte. Die Niederschläge wurden am späteren Nachmittag am Nordfuss der Alpen intensiver und erreichten in der zentralschweizerischen Randzone die grössten Beträge: Morgarten 42, Zug 41, Schönenberg 57, Sihlwald 49, Dietikon 44, Sternenberg 40, Wald 48, Wesen 49 $^m/_m$. Die kalten Luftmassen erreichten Zürich um 17$^1/_2{}^h$, den Rigi vor der Abendbeobachtung (21$^1/_2{}^h$); auf dem Säntis drehte der Wind um Mitternacht nach WNW, der Temperaturfall war aber schon vorher eingetreten. Bis zum Morgentermin war die kalte Luft auch über Jungfraujoch emporgewachsen; auf der Alpensüdseite wehte nun heftiger Nordföhn.

15./16. Mai.

Vom 15. auf den 16. Mai fielen am Alpensüdfuss und in der Südwestschweiz grosse Niederschläge. Die Ausgangssituation war eine Furche niedrigen Druckes, die sich am Morgen des 15. von der südlichen Ostsee quer durch den Kontinent nach dem westlichen Mittelmeer zog. Westlich der grossen, vor den Alpen und über dem Rhonetal liegenden Konvergenzlinie flossen kalte Luftmassen aus Norden gegen das Mittelmeer, östlich davon bestand eine warme Luftströmung aus Südosten. Ein über dem westlichen Mittelmeer auftretendes primäres Fallgebiet fand so die geeigneten Bedingungen für die Ausbildung einer ausgesprochenen Depression, die am Morgen des 16. ihr ausergewöhnlich tiefes Zentrum (Ajaccio 740 $^m/_m$) am Nordufer des Mittermeeres hatte und sich dann senkrecht zu dem starken, über dem Kontinent bestehenden ostwestlichen Temperaturgefälle nordwärts über das Alpengebiet weiter bewegte. Diese letztere Phase hat Aehnlichkeit mit der oben beschriebenen Situation vom 24./25. April, und es sei in diesem Zusammenhang bemerkt, dass die der Depression nachfolgende Druckzunahme vom 16. auf den 17. Mai nun auch am Alpensüdfusse (Lugano) merklich grösser war, als die nach Jungfraujoch berechnete, da die Luftsäule

zwischen Alpensüdfuss und Kamm eine beträchtliche Abkühlung erfuhr, sich also eine thermische Druckstufe addierte.

Die grössten Niederschläge am Südhange der Alpen fielen auf Schweizergebiet allerdings in der ersten Phase — als der tiefste Druck noch über dem Mittelmeer lag — vom Nachmittag des 15. bis zum Morgen des 16. Mai. Schon am Vortag hatte der Südfuss grosse Tagessummen gehabt (Locarno 100, Crana-Torricella 107, Camedo 133, Brissago 162 m/m). Am 15. nun (vergl. Kärtchen 3) wurden 100 m/m sozusagen auf allen tessinischen Stationen erreicht (oder beträchtlich überschritten, wie in Ponte Tresa 140, Camedo 228, Mosogno 175, Cevio 176, Locarno 142 m/m); aber auch die östlicher gelegenen bündnerischen Südtäler, in welchen sonst die Niederschläge merklich weniger ergibig zu sein pflegen, stehen diesmal nicht zurück: Le Prese 132, Vicosoprano 119 m/m, und sogar das Engadin weist annähernd dieselben Mengen auf: Sils-Maria 91, Bevers 90, Scarl 86 m/m. Auch nordwärts des Hauptkammes kamen noch enorme Tagessummen vor (Splügen 170, Sedrun und Platta 98, Andeer 106, Savognin 85, Lenzerheide 89, Andermatt 126, Göschenen 100, Guttannen 69, Reckingen 90, Fiesch 110, Saas-Fee 90, Grächen 80 (!), Bourg St. Pierre 71 m/m, während sie dann nach Norden sehr rasch abklingen und in der Nordostschweiz sozusagen kein Regen fiel (St. Gallen und Säntis 0!). Dagegen hatte das untere Ende des Genfersees relativ grosse Mengen: Genf 34, Athenaz 45 m/m, wie auch westwärts des Jura sehr reichliche Niederschläge fielen (Dijon 31, Lyon 42 m/m); hier handelte es sich um das Aufgleitregengebiet, das sich mit der Wanderung der Depression nach Norden verschob und am 16. in Westdeutschland grosse Niederschläge brachte.

29. Mai.

Der 29. Mai hatte grosse Niederschlagsmengen in den nordalpinen Tälern: Adelboden 43, Gadmen 57, Interlaken 42, Einsiedeln 45, Ober-Iberg 55, Oberkirch 44, Braunwald 68, Klönthal 59, Obstalden 42, Wallenstadt 48 m/m, dann aber auch im äussersten Norden des Landes: Unter-Hallau 54, Kalchrain 54, Eschenz 43, Amriswil 45, Sulgen 45, Müllheim 51 m/m. Die Hauptmengen dieser für die flache Nordostschweiz ausserordentlichen Niederschläge wären beurteilt nach dem Zürcher Registrierdiagramm in den frühen Morgenstunden des 30. Mai gefallen; es finden sich aber für den 29. Mai nachmittags und abends einzelne Gewittermanifestationen notiert (Horgen, Aadorf, Kalchrain), so dass die eben genannten Maximalbeträge der Nordostschweiz durch Gewitterregen vom Vormittag mitbedingt scheinen. Im übrigen lassen sich keine klaren Beziehungen dieser Niederschläge zu Diskontinuitätslinien herausschälen. Es sei daher nur allgemein bemerkt, dass an diesem Tage am SE-Rand eines zwischen Island und Schottland gelegenen Tiefs sich sekundäre Wirbel ostwärts bewegten. In Zürich begann der Regen bei leichtem Barometeranstieg um $17^1/_2{}^h$, der Hauptniederschlag erfolgte bei schwach sinkendem Barometer, wobei auf dem Säntis der sonst anhaltende und kräftige NW-Wind in Windstille überging.

3. Juni.

Am 3. Juni erreichten die Niederschläge in der Nordostschweiz aussergewöhnliche Beträge: Heiden 65, Rorschach 57, Amriswil 44, Sulgen 45, Müllheim 56, Affeltrangen 43, Schaffhausen 41, Fehraltdorf 39 m/m. Sie sind in der Hauptsache nach Mitternacht des 3./4. Juni gefallen. Diese am 4. Juni morgens $7^1/_2{}^h$ gemessenen Beträge stellen nur einen Teil der Niederschlagsmengen dar, welche die zu betrachtende Wetterphase brachte, da sie am 4. Juni untertags noch anhielten. Am 3. Juni lag eine flache ostwärts wandernde Depression über Ostfrankreich; auf ihrer Rückseite war kalte Luft an den Alpennordfuss gelangt, so dass beträchtliche Temperaturgegensätze gegen das deutsche Küstengebiet bestanden: Zürich 8°, Wilhelmshaven 15°; noch wärmer war es in Ostpreussen und im Baltikum: Königsberg 20°, Riga 21°. Diese Temperaturverteilung ist charakteristisch für die grossen nordalpinen Frühsommerregen (vergl. z. B. 10./12. Juni 1876, 19./20. Mai 1906). Die Verlagerung des Druckminimums nach Böhmen auf den 4. Juni brachte nun bei der zyklonalen Zirkulation relativ warme und feuchte Luft an den Alpennordrand, wo sie über die noch fortbestehende Kaltluftschicht (Zürich 7°, München 6°) am Morgen des 4. Juni aufglitt und die starken Niederschläge im Alpenvorlande bedingte. Als Luftbewegung in der Höhe wird vom Rigi NW-Wind Stärke 2, vom Säntis leichter WSW angegeben. Die Temperaturen betrugen am Morgen des 4. Juni nach dem Lindenberger Aufstieg in 1700 m Höhe 5.5°, auf dem Rigi (1787 m) dagegen –1.8°, in 2200 m über Lindenberg 1.2° gegen –6.0° auf dem Säntis (2500 m).

13. Juni.

Der 13. Juni brachte dem Kanton Graubünden grosse Niederschläge, welche namentlich in den sonst relativ niederschlagsarmen inneren Tälern ausserordentliche Beträge erreichten: Safienplatz 44, Avers-Cresta 52, Inner-Ferrera 75, Andeer 50, Thusis 54, Savognin 68, Davos 53, Filisur 56, Nisellas 74, Lenzerheide 84, Arosa 64, Langwies 63, Klosters 41 m/m. Sie wurden verursacht durch einen Kaltlufteinbruch auf der Rückseite einer Teildepression, die am Morgen des 13. vor der niederländischen Küste, am Morgen des 14. über Norddeutschland lag; auf den 14. hatte sich eine sekundäre Depression über Oberitalien gebildet. Niederschlag fiel in Zürich am frühen Nachmittag des 13. (von $1^3/_4{}^h$ bis $17^1/_2{}^h$), nachdem der Druck schon am Morgen ($8^3/_4{}^h$) zuzunehmen begonnen hatte mit gleichzeitiger Winddrehung nach NW; der Hauptanstieg setzte $12^1/_2{}^h$ ein mit scharfem Temperaturfall. $15^1/_2{}^h$ war bereits das Säntisniveau erreicht, wo um diese Zeit der Wind auffrischte und von SW nach W zurückdrehte. Auf Jung-

fraujoch dagegen ergab die Abendbeobachtung ($18^1/_2{}^h$) noch SSE-Wind und gleiche Temperatur wie am Mittag; erst aus der Morgenbeobachtung des 14. ist hier der Temperaturfall und die NW-Drift ersichtlich. Der Niederschlag setzte in Landquart um 16^h, in Davos und Arosa um $17^1/_2{}^h$ ein, und es fiel bis zum Abendtermin ($21^1/_2{}^h$) ein schwacher Dritteil der oben genannten Mengen; in der Nacht ging der Regen bis gegen 1200 m herab in Schnee über. Arosa meldet von $21^1/_2{}^h$ Elmsfeuer und 23^h und 2^h (14.) stille Entladungen; sonst beschränkten sich die Gewittererscheinungen auf die Alpensüdseite.

19. Juni.

Bei den sehr intensiven Niederschlägen, die am 19. Juni auf der nördlichen Abdachung der Alpen fielen, wiegt der Geländeregencharakter vor (vergl. Kärtchen 4). Die Böenlinie einer Depression über den Niederlanden und Westdeutschland passierte am Vormittag des 18. Juni unser Land und schon dieser Tag hatte unter Gewittererscheinungen lokal grosse Tagesmengen, so in der Zentralschweiz und im Bachtel- und Rickengebiet (Sattel 53, Rigi 42, Euthal 42, Bachtel 51, Wald 50, Hinwil 47, Sternenberg 40, Ricken 42, Starkenbach 42 mm). Die am 18. Juni auf dem Säntis und dem Rigi den ganzen Tag über beobachtete NW-Strömung trat in Zürich erst in der Nacht vom 18./19. (3^h a) mit dem stärkeren Barometeranstieg auf und verlor auf den genannten Höhenstationen gleichzeitig an Stärke. Der reine NS-Verlauf der Isobaren über Zentraleuropa (der tiefste Druck lag nur über Ober-Italien und Ungarn bei von Westen vorstossendem Hochdruck) lässt keinen Zweifel an der Natur dieses an keine Front gebundenen nordalpinen Regens, der nach Westen und Norden rasch abnahm (Genf 0.3, Schaffhausen 0.2 mm!), in der nördlichen Hauptkette ostwärts der Aare aber sehr intensiv war: Guttannen 52, Gadmen 58, Andermatt 51, Altdorf 62, Isenthal 78, Rickenbach 68, Weggis 51, Engelberg 64, Walchwil 48, Hausen a. A. 41, Euthal 86, Ober-Iberg 60, Bachtel 50, Lachen 62, Weesen 70, Klönthal 64, Wallenstadt 59, Starkenbach 65, Peterzell 68, Degersheim 45, Urnäsch 44, Valens 51, Haag 42, Plantahof 45 mm.

22. Juni.

Die am 22. Juni in verschiedenen Gebieten lokal auftretenden sehr grossen Niederschläge fielen bei Gewittern. Es passierte in den Nachmittagsstunden dieses Tages die Böenlinie einer über Sachsen gelegenen Teildepression unser Land. Die grössten Niederschläge fielen im Waldenburgertale und Umgegend (Seewen 55, Lampenberg 70, Waldenberg 62, Diegten 73, Eptingen 64, Langenbruck 81, Balsthal 74, Olten 54 mm); aber auch ostwärts davon kamen lokal ähnliche Beträge vor: Rheinau 46, Unter-Hallau 46 (dagegen Schaffhausen 3 mm), Winterthur 46, Kollbrunn 42, Eschlikon 46, Aadorf 63, Flawil 51, Müllheim 42, Altnau 42, Arbon 56, Rorschach 53 mm; in der voralpinen Zone hatten die grössten Tagesmengen Klönthal 44 mm, dann das Pilatusmassiv (Sarnen 52, Pitatus-Kulm 94 und Buchsteg 71), Brienz 64, Beatenberg 40, Heiligenschwendi 64 (dagegen Thun 4!), Jaun 40 und Vouvry 39 mm).

2. Juli.

Im Juli kamen am 2. in Sevelen (54 mm) und am 4. in Vrin (50 mm) ganz lokale Platzregen vor. Etwas grössere Ausdehnung hatten die ergibigen Gewitterregen vom 5. im Basler Jura (Kilchberg 52, Eptingen 69, Lampenberg 55, Reigoldswil 43, Weissenstein 50 mm).

7. Juli.

Weit verbreitet waren dann die intensiven Niederschläge vom 7. Juli (vergl. Kärtchen 5). Ausser dem Tessin, wo Tagesmengen bis zu 100 mm (Mte. Generoso 106, Camedo 104, Mosogno 94 mm) fielen, hatte das Wallis ausserordentliche Mengen: Fiesch 74, Saas-Fee 81, Visp 76, Grächen 57, St. Bernhard 77, Bourg St. Pierre 59, Dailly 48, Clarens 39 mm. Aber auch die Nordseite der Berneralpen zeigt ungewöhnliche Beträge: Eigergletscher 63, Lauterbrunnen 47, Kandersteg 53, Lenk 49 mm, während östlich der Reuss viel kleinere Mengen fielen (Glarus 11, Chur 2 mm). Ausser dem westschweizerischen Alpengebiet wurden auch die Voralpen und der Jura im Westen stark überregnet: La Valsainte 47, Marsens 47, Marbach 53, Schwarzenegg 59 mm; Arisdorf 43, Mervelier 55, Grellingen 45 mm, und im Norden des Landes setzen sich diese intensiven Beträge noch bis in die Ostschweiz fort: Wilchingen 41, Unter-Hallau 39, Kalchrain 38 mm. Man kann in diesem Falle nicht von einem frontalen Regen sprechen und muss sich begnügen mit der Konstatierung dieser Maximalzonen. Die Wetterkarte vom 7. Juli zeigte ein flaches sich ausfüllendes Minimum über Süd-England, während eine andere Depression im Süden der Alpen sich auf den 8. vertiefte. In der Höhe ging Südwind, der auf Jungfraujoch auch noch am 8. zu konstatieren war, auf dem Säntis am Abend des 7. nach NE gedreht hatte.

14. Juli.

Ganz vereinzelt kamen grosse Niederschläge vor bei den Gewittern vom 14. Juli (Buchsteg 50 mm) und 15. Juli (Wilchingen 44, Buchsteg im Eigenthal 65 mm).

19. Juli.

Ausgedehnter waren die von Gewittern begleiteten Niederschläge vom 19. Juli. Schon am 18. war es auf der Vorderseite einer westlich von Frankreich gelegenen Depression über Mitteleuropa sehr warm geworden. Die Passage einer Konvergenzlinie dieser Depression — die am Morgen des 19. ihr Zentrum über den britischen Inseln hatte — brachte unserm Lande am Morgen des 19. nur ganz schwachen Regen. Darnach heiterte es auf und wurde mittags wieder sehr warm. Die am Nachmittag dann auf der Nordseite der Alpen allgemein einsetzenden Gewitter müssen in Verbindung gebracht werden mit der

Passage der Böenlinie einer am Morgen des Tages über Holland gelegenen Teildepression. Die durch den Einbruch kühler Luftmassen aus Westen dabei auftretende Abkühlung war in Säntishöhe um so beträchtlicher, als ihr seit dem Abend des 18. eine Föhnphase vorangegangen war. (Tagesmittel vom 20. auf Säntis 9.0° kälter als am 19. Juli, auf Jungfraujoch nur 3.7°). Die gemessenen Niederschläge (vergl. Kärtchen 6) ergaben die grössten Beträge im zentral- und ostschweizerischen Voralpengebiet: Beatenberg 59, Wimmis 60, Schwarzenegg 58, Escholzmatt 58, Unter-Kulm 58, Weggis 59, Rigi 70, Stans 59, Sarnen 55, Luzern 53, Zug 74, Sihlwald 58, Pfannenstiel 56, Küsnacht 47, Vorder-Wäggital 50, Uster 44 m/m.

27. Juli.

Der 27. Juli brachte unserm Lande einen Wettersturz mit sehr fühlbarer Abkühlung. Auf der Rückseite einer über Schweden liegenden Depression — eine flache Depression lag über Oberitalien — drang kalte Luft aus N bis zu den Alpen vor. Säntis und Jungfraujoch scheinen um die Mittagsbeobachtung davon erreicht worden zu sein; die zu dieser Zeit einsetzenden Niederschläge ergaben (vergl. Kärtchen 7) in der Osthälfte der nördlichen Hauptkette grosse Beträge: Isenthal 44, Sattel 54, Gersau 52, Rigi 54, Euthal 53, Weesen 52, Appenzell 61, St. Gallen 52, Teufen 56 m/m. Eine zweite Maximalzone findet sich in Graubünden, vom Avers bis nach dem St. Antönienthal sich erstreckend: Safienplatz 45, Andeer 46, Thusis 44, Inner-Ferrera 61, Lenzerheide 58, Tschietschen 50, St. Antönien 50, Klosters 41 m/m. Bis ca. 1300 m herab fiel dabei Neuschnee. — Mit dem Kaltlufteinbruch südwärts der Alpen sind wohl die am Nachmittag dort ausbrechenden Gewitter in Verbindung zu bringen. — Verwunderlich gross sind die Tagesmengen vom Nachtage von Wildhaus 41, Starkenbach 89 und Teufen 41 m/m; auch der Säntis hatte noch 55 m/m.

7. August.

Am Morgen des 7. August lag eine flache Depression über der südlichen Nordsee; von ihr aus zog sich eine Regen- und Gewitterfront mit kühlerer maritimer Westluft auf der Rückseite südwärts. Uccle meldete die erste Störung morgens 3^h; es darf angenommen werden, dass es dieselbe Böenlinie war, die Basel um $8^3/_4$—10^h, Zürich $11^1/_2$—13^h den ersten Gussregen brachte, in Zürich verbunden mit NW-Windphase und stärkerem Temperaturfall. Das Barometer fiel aber (nach einer „Gewitternase") weiter, und der Nachmittag brachte wieder Regen, in Zürich sehr intensiv bei dem Gewittervorübergang um $18^3/_4{}^h$, wo auch der Barometeranstieg einsetzt. Die in der Zentral- und Nordostschweiz starken Gewitterregen erreichten die grössten Intensitäten im Entlebuch (Escholzmatt 43, Flühli 51), am Pilatus (Buchsteg 50, Stans 44 m/m), zwischen Vierwaldstättersee und Zürichsee (Küsnacht 41, Rickenbach 44, Lorzetobel 42, Schönenberg 56, Euthal 41 m/m), am Bachtel (Hinwil 45 m/m) und am Ricken (Oberkirch 40, Ricken 52, Ebnat 51, Degersheim 44 m/m).

11. August.

Am 11. August brachte die Passage der Okklusion einer über der Nordsee liegenden Depression dem ganzen Lande Niederschläge, die diesmal im Westen am intensivsten waren (Genf 31, Lausanne 34, Zürich 16 m/m). So wurden im allgemeinen in der nördlichen Alpenkette westwärts der Aare die grössten Beträge erreicht: Martigny 47, Dailly 54, Vouvry 48, Montreux 45, Château d'Oex 47, La Valsainte 47, Lenk 42, Frutigen 51, Brienz 42 m/m; immerhin kamen auch ostwärts des Gotthardmassivs in der voralpinen Zone noch vereinzelt solche Tagesmengen vor: Rigi 57, Morgarten 42, Oberkirch 42, Bachtel 44 und Wald 43 m/m.

17. August.

Bei den am 17. August auftretenden Gewittern kamen ganz lokal sehr starke Platzregen vor in Wasen i. E. (73 m/m) und im Val de Ruz (Fontainemelon 63 m/m).

5. und 12. September.

Von dem 3., gleich dem August trockenen September sind erwähnenswert einzelne bei lokalen Gewittern gefallene Gussregen. So diejenigen vom 3. September in Wimmis (40 m/m), Schwarzenegg (40 m/m), am Rigi (Rigikulm 71, Küsnach 67 m/m), in Entlebuch (49 m/m). Am 5. September wurden in Sevelen und Plantahof je 40 m/m, am 12. September auf Rigi und Sattel je 41 und in Weesen 40 m/m gemessen.

26. September.

Sehr interessant sind die starken Regenfälle vom 26. September im nördlichen und nordwestlichen Teil unseres Landes, mit denen die grosse Trockenheit des Spätsommers ihren Abschluss fand. Am 25. September lag ein Depressionszentrum zwischen Schottland und dem südlichen Norwegen, und es reichte von ihm aus eine scharfe Konvergenzlinie mit einem Regenband über Holland südwestlich adbiegend nach der Loire. Die Schweiz bekam am 25. nur schwachen Regen; erst in den frühen Morgenstunden des 26. wurde er intensiver. Die langsam südwärts vordringenden Kaltluftmassen waren offenbar nur von geringer Mächtigkeit und erreichten knapp unser Land. Ueber ihnen aber setzte zufolge Druckzunahme südwärts der Alpen in der Nacht vom 25./26. eine sich auf allen unsern Höhenstationen manifestierende Südströmung ein. Die am 26. den ganzen Tag anhaltenden Niederschläge erreichten ihre grösste Intensität (vergl. Kärtchen 8) in einer vom Rhoneknie über Freiburg nach Neuenburg reichenden und von hier dem Jurafuss folgenden Zone: Marécottes 61, Martigny 44, Jaun 42, Aarberg 43, Boudry 45, Neuenburg 48, Biel 53, Evilard 49, Weissenstein 41, Solothurn 77, Langenbruck 47, Herzogenbuchsee 41, St. Urban 49, Olten 53, Unter-Kulm 48, Aarau 50, Bötzberg 43,

Schöfflisdorf 45, Boppelsen 45, Kaiserstuhl 42, Wil b. Rafz 40, Schaffhausen 44, Diessenhofen 40 m/m.

21. Oktober.

Nicht weniger Interesse dürfen die Niederschläge vom 21. Oktober beanspruchen, die in der Südwestschweiz besonders intensiv waren (vergl. Kärtchen 9). Zu Ende der zweiten Oktoberdekade bestand über Europa längere Zeit eine scharfe Temperaturgrenze zwischen warmer Tropikluft im Süden und einer in breiter Front aus Norden vordringenden Kaltluftmasse. Am 18. Oktober war unser Land von letzterer erreicht worden, wobei in Zürich die Mitteltemperatur von 14.9° am 17., auf 6.6° am 18. und 4.7° am 19. zurückging (Temperatur dieser drei Tage auf dem Rigi 4.7°, −2.0°, −5.4°, auf dem Säntis 2.0, −3.9°, −7.0°).

Am 20. Oktober machte sich in der Höhe wieder Erwärmung geltend unter Auffrischen einer starken südwestlichen Luftströmung. Eine nördlich der Azoren liegende Depression gewann gegen den Kontinent an Raum und wies am Morgen des 20. ein Teilminimum über der Gascogne auf. Die auf der Südseite dieser Tiefdruckfurche heranrückende Warmluft begann über die zentraleuropäische Kaltluftmasse aufzugleiten; das Vordringen der Regenfront gegen Norden lässt sich aus den Situationsberichten des „Bolletino meteorico" von Rom verfolgen, das vom 19. auf den 20. „piogge regioni meridionali", vom 20./21. „piogge alto versante Tirenico ed Adriatico e regioni centrali", vom 21./22. „piogge abbondanti regioni settentrionali, alto Adriatico e Tirenico" feststellt. In der Schweiz begann es am Nordfuss der Alpen früher zu regnen (ca. um 22h des 20. Oktober) als am Südfuss (Lugano erst nach der 7½h-Beobachtung des 21. Oktober); in diesem Falle wirkt ja nicht nur die Alpenmauer, sondern auch die Kaltluftmasse nördlich derselben als niederschlagsbedingend und die Wirkung der Front verstärkend.

Die Niederschläge fielen am 21. Oktober in der Westschweiz ohne Unterlass und sehr ergibig. Die Morgenkarte zeigte das Druckminimum über der Biscayasee mit einem Ausläufer gegen den Nordfuss der Alpen. Es verlagerte sich bis zum Morgen des 22. Oktober senkrecht zum Temperaturgradienten, also ostwärts, nach Böhmen. Auf seiner Rückseite drang über Frankreich kalte Luft bis zum Mittelmeer vor, was Veranlassung gab zur Ausbildung einer Zyklone über dem Golf du Lyon. Die Aufgleitregen längs der europäischen Polarluftfront erreichten damit im Gebiet der Westalpen und der Südwest- und Westschweiz ihre maximale Intensität: Genf 43, Lausanne 59, Yverdon 61, Baulmes 54, Moudon 52, Payerne 52, Boudry 39, Evilard 41, Aarberg 38, Romont 42, Vouvry 37 und Leysin 47 m/m.

23. Oktober.

Die Niederschläge hielten — weniger ausgibig und mit Unterbrüchen — auch an den folgenden Tagen an, da die Rinne niedrigen Druckes, die sich west-ostwärts durch den Kontinent zog und eine scharfe Scheidung zwischen den kalten Luftmassen auf ihrer Nordseite und der Tropikluft im Süden darstellte, weiter bestand. Am 23. Oktober fielen im bündnerischen Rheingebiet und den angrenzenden Tälern wieder grosse Mengen. Veranlassung dazu gab eine Vertiefung des Druckes unmittelbar südwärts der Alpen im Laufe dieses Tages; die italienische Wetterkarte zeigt für den Morgen des 24. Oktober ein Minimum von 741 m/m über der unteren Poebene und Triest. Die Ausbildung dieses Minimums bedingte am Nachmittag des 23. ein Drehen des Windes über den Alpen nach Norden verbunden mit Temperaturfall (Zugspitze, Gotthard; dagegen behielt Jungfraujoch die südliche Windströmung, wenigstens nach den vorhandenen Terminbeobachtungen, trotzdem auch hier die Temperatur in der Nacht um den gleichen Betrag zurückging). Der Regen setzte im Bündnerland in den ersten Nachmittagsstunden ein und ging in der Nacht bis gegen 1000 m herab in Schnee über. Die maximale Niederschlagszone (vergl. Kärtchen 10) umfasst das Gebiet des Vorder- und Hinterrheins (Vrin 60, Safienplatz 60, Avers-Cresta 56 m/m), aber auch am Nordfuss der Urner/Glarnerkette (Bisisthal 43, Linthal 39, Weisstannen 46, Plantahof 41) und noch südlich der Hauptkette (Olivone 49, Soglio 40 m/m) fielen grosse Beträge.

29. Oktober.

Der Schluss des Monats brachte noch einmal starke Niederschläge. Zunächst am 29. Oktober, wo auf der Alpennordseite der Neuenburger Jura die Maxima hatte (Fontainemelon 40, Chambrelien 43 m/m); aber auch im Südosten des Landes fielen grosse Mengen (Cavaglia 93, Le Prese 61, Vicosoprano 58, Sils-Maria 48, St. Maria i. M. 41 m/m). Aus den Wetterkarten ist ersichtlich, dass sich an diesem Tage ein Sektor warmer Luft auf der Südseite einer sich von der Bretagne gegen die Ostsee ziehenden Tiefdruckfurche keilartig über Deutschland in den Kontinent hineinschob; Niederschläge fielen an seiner nördlichen Begrenzung (am Kanal), wie auch an seinem Südrande über dem Alpengebiet.

31. Oktober.

In der Folge zog sich die warme Luft südwestlich zurück, da auf der Rückseite einer sich aus der genannten Tiefdruckrinne nach Finnland verschiebenden Depression die im Norden lagernde kalte Luft bis nach Mitteleuropa gelangte. Am 31. Oktober zeigte die Wetterkarte eine Okklusion von Esthland bis nach Zentralfrankreich; die quasi-stationäre Grenze der warmen und kalten Luft aber verlief an diesem Tage etwa von Oran über Barcelona nach Zentralfrankreich, bog südwärts um die Westalpen aus, und folgte dann dem Laufe des Po. Ueber Frankreich und dem östlichen Spanien bestand eine Depression, die im Laufe des 31. Oktober etwa parallel zur Temperaturgrenze sich ost-nordostwärts nach

dem Weichselgebiet fortpflanzte. Auf der Nordseite der Alpen hatte sich schon seit der Nacht des 30./31. Oktober Föhn eingestellt, der bis gegen Abend des 31. anhielt. Südwärts der Alpen fiel der Aufgleitregen der Warm-Front, am Südhange des Gebirges verstärkt durch die Geländewirkung und es kamen unter vielfachen Gewittererscheinungen enorme Tagesmengen vor. Die 100 m/m-Isohyete umschliesst (vergl. Kärtchen 11) fast den ganzen Kanton Tessin, ferner das Medelserthal (Platta 114), das Rheinwald (Bernhardin 165, Splügendorf 111), das Bergell (Vicosoprano 143) und auch im Engadin fielen ausserordentliche Mengen (Sils 70). Die Maxima mit über 200 m/m haben die oberen Täler am Langensee (Mosogno 227, Camedo 220, Sonogno 204 m/m). — Am Abend hatte sich die Grenze der warmen Luft unmittelbar an den Alpensüdfuss herangeschoben; Lugano und mit ihm das ganze untere Tessin notierte bei der Abendbeobachtung ($21^1/_2{}^h$) 18.2° bei stärkstem Südwind. Schon im Laufe des Tages war er in höheren Lagen sturmartig aufgetreten, so in Braggio, wo er seit morgens 3^h ging und Bäume entwurzelte. (In diesem Falle wäre der von L. Lammert für die Südseite der Alpen wahrscheinlich gemachte Wirbel mit horizontaler Axe, der eine absteigende Luftbewegung, also N-Wind, am Hange selbst postuliert, auch in der Höhe von Braggio [1300 m] nicht vorhanden).

2. November.

Noch in Verbindung mit der soeben erwähnten mehr oder weniger stationären Lage der warmen Front über Ober-Italien scheinen auch die starken Niederschläge zu stehen, welche die Südostschweiz am 2. November erhielt: Mezzana 63, Lugano 66, Crana-Torricella 87, Sonogno 96, Grono 67, Braggio 79, Olivone 66, Surrhein 56, Vrin 59, Splügen 52, Inner-Ferrera 70, Vicosoprano 52, Cavaglia 55 m/m. Wenn man damit die starken Niederschläge zusammenhält, die weiter südlich in Italien an diesem Tage fielen (Mailand 43 m/m), so ergibt sich, dass diese Regen nicht nur Geländeregen der SE-Luftdrift an den Alpen sind, sondern eine allgemeinere Ursache haben.

19. November.

Die Niederschläge des 19. November fallen zusammen mit einem ausgesprochenen Temperaturrückgang in der Höhe, an den sich einige interessante Feststellungen knüpfen. Schon die unmittelbar vorausgegangene Wetterphase brachte einen erheblichen Temperaturfall. Am 16./17. November lagen die Temperaturen über dem Alpengebiet ungemein hoch für die Jahreszeit und betrugen z. B. am Morgen des 17. auf St. Gotthard 4.7°, auf Säntis 5.0° und auf Jungfraujoch −0.7°. Das Alpengebiet befand sich am NW-Rand einer sich nach Südost-Europa verlagernden Antizyklone. Bis zum Morgen des 18. frischte dann wegen Ausbildung eines starken SN-Gradienten über den Alpen — Erscheinen einer tiefen Depression vor Irland — südliche Winde auf, welche diese antizyklonale Temperaturverteilung zerstörten; trotz ihrer südlichen Herkunft erniedrigten sie die Temperaturen der drei genannten Stationen auf 0.2°, 1.2° und −6.3°; nur in den Alpentälern, wo der Föhn ging, stieg die Temperatur auf den 19. noch mehr an. Die Warmluft reichte nach Norden bis zu einer Aufgleitlinie Irland, Dänemark, Südschweden, und überflutete also ganz Mitteleuropa. Bei der west-östlichen Passage der kalten Front der Depression über dem Alpengebiete am 19. — am Morgen dieses Tages war sie etwa durch Calais-Marseille gegangen — setzte nun weiterer Temperaturfall ein, und die drei Höhenstationen notierten am Morgen des 20. November −4.0°, −6.8° und −13.2°. Dabei war aber in den Strömungsverhältnissen über den Alpen nach den Windbeobachtungen unserer Bergstationen keine merkliche Aenderung eingetreten, wenn man absieht von einer Drehung von S auf SW auf dem Säntis um $20^1/_2{}^h$, die schon um $23^1/_2{}^h$ wieder auf SSW zurückging. Zürich hatte eine kurze NW-Windphase mit Niederschlag am Nachmittag; bei der Abendbeobachtung ging schon wieder SE-Wind.

Dieser erneute Temperaturfall vom 19./20. ohne Winddrehung nach Norden über dem Alpengebiet ist recht bemerkenswert. Offenbar brachte der Vorübergang der Böenlinie über dem Alpengebiet sofort kältere Luftmassen aus W bis über Kammhöhe, und die Abkühlung musste sich nicht wie ein nordsüdwärts fortschreitender Kälteeinbruch vor den Alpen langsam in die Höhe emporarbeiten. Demgemäss hinkt auch der Druckanstieg südwärts der Alpen zeitlich demjenigen auf der Nordseite nur wenig nach: in Zürich erfolgte er zum grösseren Teil in den Nachmittagsstunden des 19. November, in Lugano in den Abendstunden des 19. November. Am Morgen des 20. war der süd-nördliche Barometergradient über dem Alpengebiet schon wieder sehr beträchtlich und die Windbeobachtungen unserer Bergstationen zeigen keinen Unterbruch in der südlichen Luftdrift. — Die Niederschlagsmengen des 19. November erreichten ihr Maximum in der St. Gotthardzone (im weiteren Sinne): St. Gotthard 91, Andermatt 55, Guttannen 67, Oberwald 72, Saas-Fee 51, Airolo 87, Cevio 89, Camedo 155, Mosogno 113, Sonogno 80, Platta 57, Bernhardin 90, Hinterrhein 68 und Vicosoprano 52 m/m).

21. November.

Auch die Wetterentwicklung der nächsten Tage war ungemein interessant und brachte am 21. November eine Niederschlagsverteilung in unserem Lande, die nicht ohne weiteres verständlich ist (vergl. Kärtchen 12). Ein schmales Band, das sich von SSW nach NNE quer über die Alpen erstreckt, bezeichet die Maximalzone dieses Tages mit Maxima von 100 m/m nord- und südwärts der Alpen: Mosogno 107, Sonogno 189, Faido 81, Platta 106, Sedrun 88, Surrhein 90, Auen/Linthal 88, Glarus 92, Weesen 81, Obstalden 116, Starkenbach 97, Säntis 76, Schwäbrig 121, Altstätten 81 und Heiden 85 m/m.

Der oben erwähnten Abkühlung vom 20. November folgte auf den 21. wieder eine merkliche Erwärmung; die Morgentemperaturen waren auf St. Gotthard 0.0°, Säntis −1.2° und Jungfraujoch −7.7°. Das Zentrum einer neuen Depression hatte sich bis zum Morgen des 21. November nach der Nordspitze Schottlands fortgepflanzt; eine Okklusion dieser Depression ging an diesem Morgen bis nach Mitteldeutschland; von dort an nimmt die belgische Wetterkarte einen warmen Sektor an: die warme Front verläuft vom Oberlauf der Weser ungefähr ostwärts. Die kalte Front hatte Zürich ungefähr 4^h morgens passiert, wo starke Druckzunahme und Auffrischen des NW einsetzt, mittags ist auch München erreicht. Während in den schweizerischen Föhntälern der Föhn vor der Morgenbeobachtung erlosch und gleich nachher intensiver Niederschlag einsetzte, der bis in die Nachmittagsstunden anhielt, hatten die bayerischen Stationen noch bis Mittags ungewöhnlich heftigen Föhnsturm von verheerenden Wirkungen [1]). Noch weit draussen über dem norddeutschen Tieflande ist diese warme Strömung in der Höhe zu finden; der Lindenbergeraufstieg ergab gegenüber einer Temperatur von 8° am Erdboden 14°, 10° und 6° in den Niveaus von 1000, 1500 und 2000 m. Die enormen Niederschläge in der oben abgegrenzten Zone fielen also vor einem wenig östlich davon noch bestehenden intensiven Föhnstrom. — Auch in diesem Falle brachte die Passage der Böenlinie über dem Alpengebiet nur kurze Unterbrechung der südlichen Luftdrift — auf dem Säntis wurde von 14^{30}—22^{30} NW-Wind registriert —, dagegen war der Temperaturrückgang (Morgentemperaturen des 22. November auf St. Gotthard −2.8°, Säntis −6.2° und Jungfraujoch −12.2°) ein bleibender.

Dr. R. Billwiller.

---

[1]) Vergl. A. Schmauss: „Föhn in Partenkirchen", Deutsches meteor. Jahrbuch für 1926, Bayern.

Einzelne bemerkenswerte Niederschläge 1926.

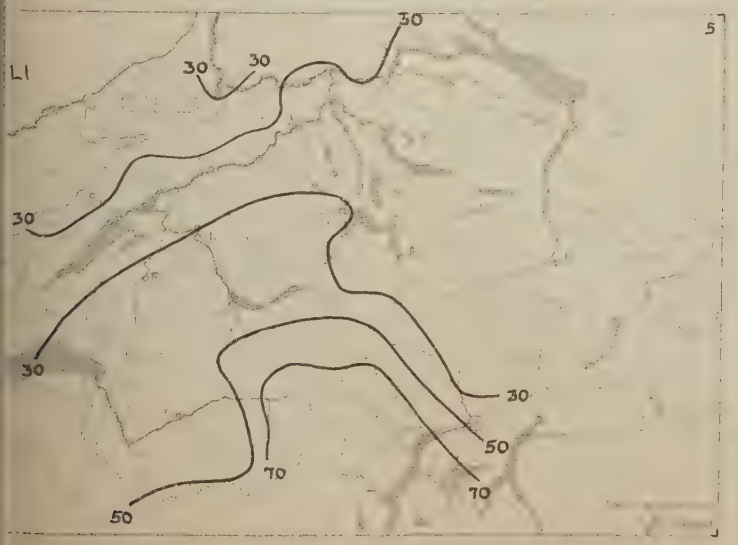

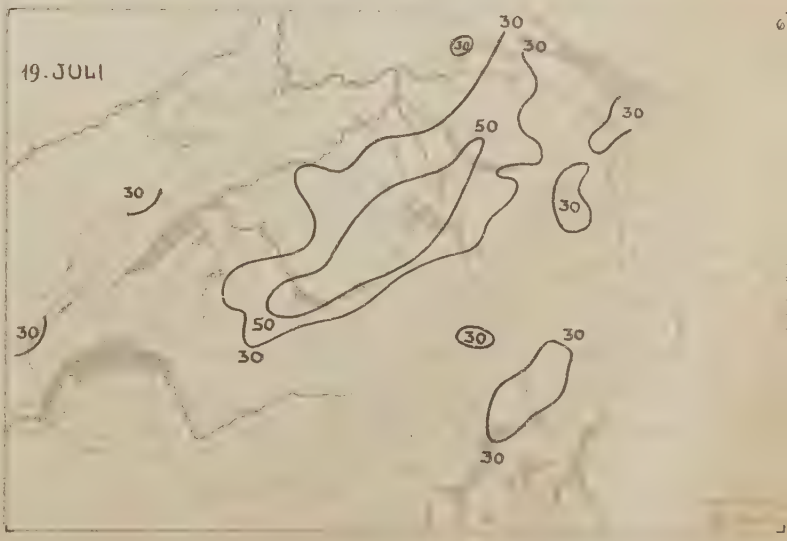

Einzelne bemerkenswerte Niederschläge 1926.

Tafel II.

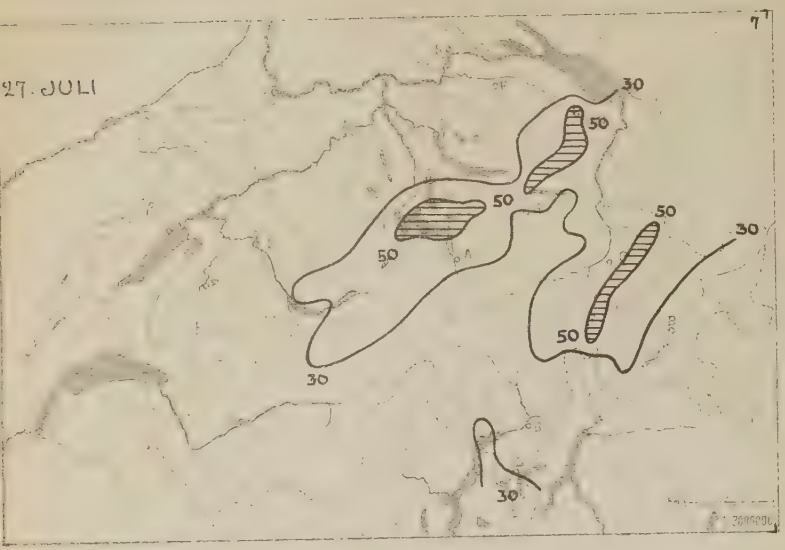

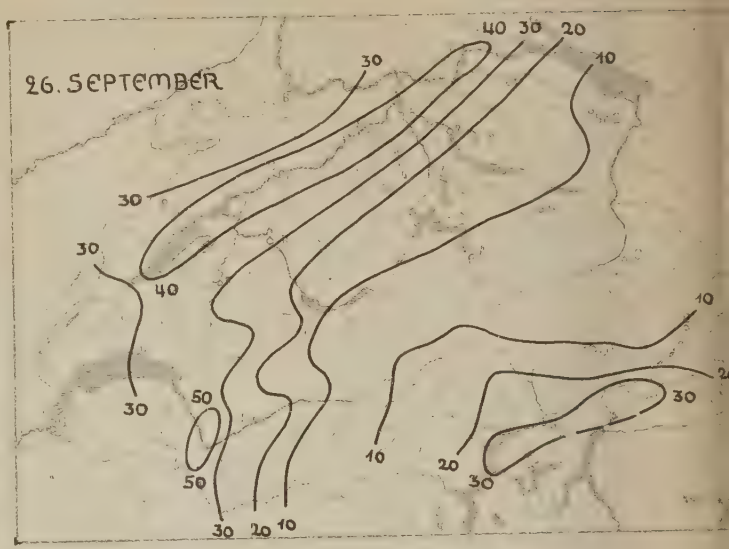

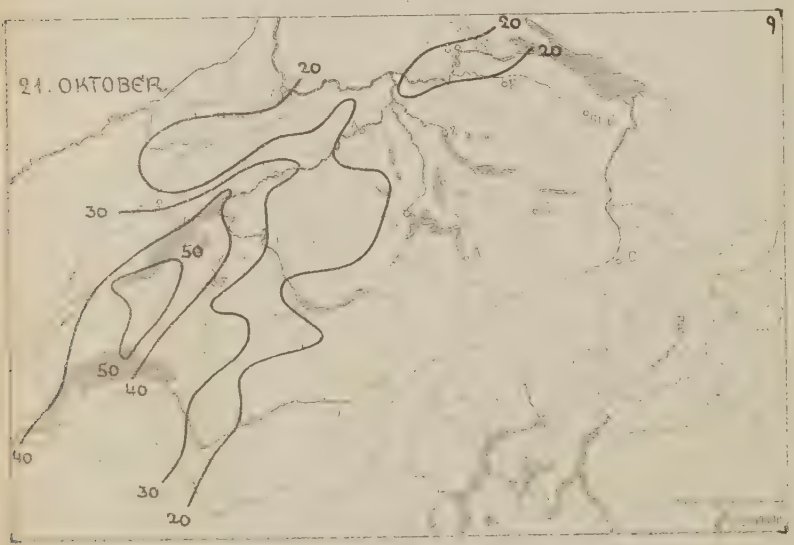

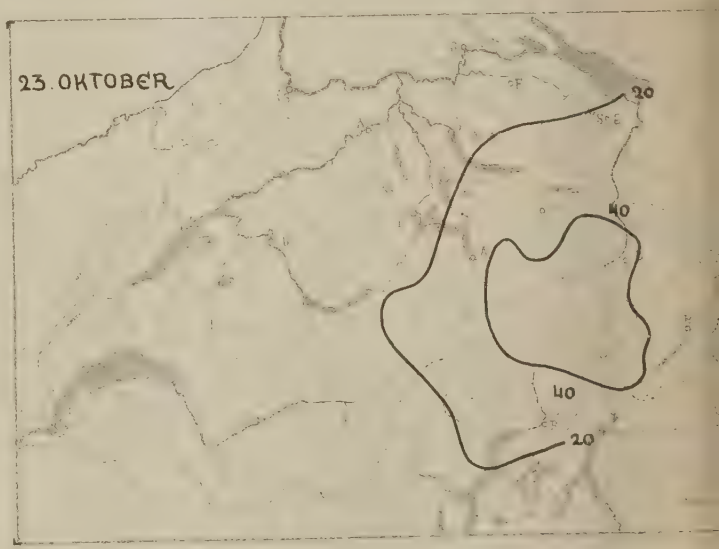

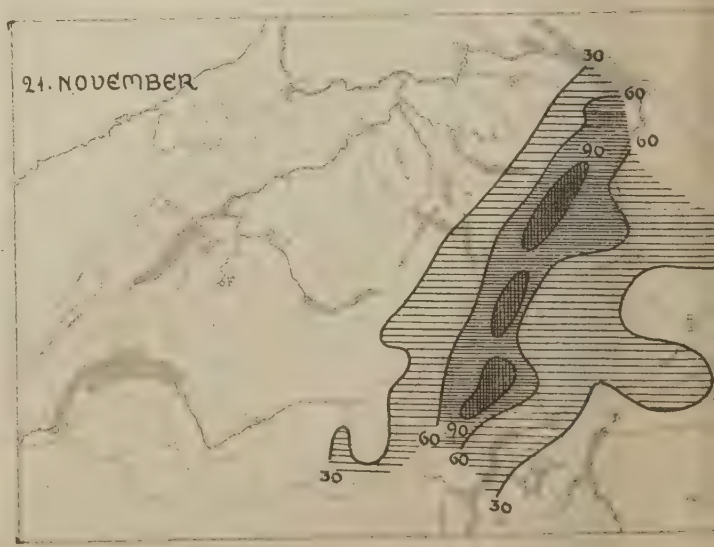

Nr. 3.

Gewitterbeobachtungen im Jahre 1926.

(Mit 4 Tafeln.)

Die Gewitterbeobachtungen wurden in gewohnter Weise fortgesetzt und vom unterzeichneten Bearbeiter zusammengestellt. Das nachstehende Verzeichnis gibt die Namen derjenigen Beobachter, welche sich durch Einsendung einer erheblichen Zahl von entsprechend ausgefüllten Rapportkarten, eventuell auch von schriftlichen Mitteilungen, oder wenigstens durch Eintragung einer grösseren Anzahl, mit genauen Zeitangaben versehener Notizen in den Monatstabellen dienstbar gemacht haben.

1. Kanton Aargau.

Aarau — H. Amsler, Werkführer.
Böttstein — H. Erne, Lehrer.
Kölliken — R. Häny, Lehrer.
Möhlin — A. Kramis, Pfarrer.
Rheinfelden — Frau A. Hoffmann.
Zofingen — E. Ott, Postbeamter.
Zurzach — J. Eichenberger, Lehrer.

2. Kanton Appenzell.

Heiden — G. Landolf, Lehrer.
Säntis — P. Steier, Wetterwart.
Teufen — J. Tanner, Lehrer.

3. Kanton Basel.

Augst — E. Halter, Aufseher.
Basel — meteorol. Anstalt Bernoullianum.
Bennwil — Gottlieb Heinimann.
Kilchberg — E. Buess, Landwirt.
Lampenberg — Emil Vögelin.
Langenbruck — T. Bider, Sigrist.
Liestal — H. Pfaff, Aufseher.
Pfeffingen — M. Tschudy, Lehrer.
Reigoldswil — K. Plattner, Sigrist.
Riehen — Dr. W. Strub.
Therwil — A. Stehlin, Bezirkslehrer.
Wintersingen — W. Bührer, Pfarrer.

4. Kanton Bern.

Beatenberg — Franz Rupp, Pfarrer.
Bellelay — C. Winkelmann, Portier.
Bern — Tellur. Observatorium.
Delémont — H. Gobat, insp. scol.
La Ferrière — J. L. Herzog, pasteur.
Guttannen — H. Huber.
Herzogenbuchsee — J. Kaufmann, Lehrer.
Lauterbrunnen — Fr. Gammeter, Sek.-Lehrer.
Mervelier — Ch. Marquis.
Wasen — J. Wiedmer, Sekundarlehrer.

5. Kanton Freiburg.

Freiburg — Dr. A. Gockel, Professor.
La Valsainte — A. Churlet.

6. Kanton St. Gallen.

Altstätten — J. Haltner, Lehrer.
Degersheim — J. Roth, Weibel.
St. Gallen — J. G. Kessler, Bankbeamter.

7. Kanton Genf.

Genf — Observatorium.

8. Kanton Glarus.

Elm — W. Zentner, Stationsvorstand.
Glarus — J. Gehring, Waisenvater.

9. Kanton Graubünden.

Bernhardin — E. Albertini.
Bevers — G. Krättli.
Braggio — C. Berera, Förster.
Sta Maria — S. Tuffli, Zolleinnehmer.
Platta-Medels — Th. J. Berther, Pfarrer.
Seewis — Frl. D. Fopp.

10. Kanton Luzern.

Hitzkirch — Frau Prof. Ackermann-Lang.
Luthern — J. Suppiger.
Luzern — Kap.-Kloster Wesemlin.
St. Urban — J. Schwyzer, Portier.
Weggis — Frau S. Naef.

11. Kanton Neuenburg.

La Brévine — Mme J. Matthey, part.
La Chaux-de-Fonds — Pythoud-Jacot.
Neuchâtel — Observatorium.
Les Ponts — A. Erb, horloger.

12. Kanton Schaffhausen.

Löhn — Götz, Lehrer.
Schaffhausen — G. Meyer, Lehrer.
Schleitheim — G. Neck, Reallehrer.
Stein a. Rh. — H. Bächtold, Reallehrer.
Unter-Hallau — H. Huber, Lehrer.
Wilchingen — E. Hablützel, Lehrer.

13. Kanton Schwyz.

Rickenbach — Prof. O. Flüeler, Sem.-Lehrer.

14. Kanton Tessin.

Bellinzona — A. Lienhard, Postbeamter.
Mte Brè — G. Buzzi, Direktor.
Crana-Torricella — P. Petrochi, guardiano.
St. Gotthard — Frl. Lombardi.
Locarno — G. Mariani, Professor.
Lugano — G. Malatesta, Professor.

15. Kanton Thurgau.

Aadorf — Joh. Nater, Lehrer.
Bischofszell — H. Fischer, Sek.-Lehrer.
Diessenhofen — Jakob Indlekofer.
Frauenfeld — Dr. S. Dannacher, Professor.
Haidenhaus — J. Stamm.
Kreuzlingen — J. Brauchli, Sem.-Lehrer.
Steckborn — Paul Hartmann.

16. Kanton Unterwalden.

Engelberg — N. Kaeser, Pater.
Sarnen — P. Ch. Durrer, Professor.

17. Kanton Uri.

Altdorf — Frl. Heinrika Nager.
Andermatt — Fortverwaltung.
Isental — Ferdinand Aschwanden.

18. Kanton Waadt.

Montreux — C. Lecoultre, pharmacien.
Gingins — L. Bignens, forestier.
Lausanne — D. Valet, concierge.
Leysin — Max Bouët.
Montcherand — M. Moreillon, insp. forest.
Payerne — P. Baume.

19 Kanton Wallis.

Sierre — Luc Port, curé.
Sion — Couvent des capucins.
Visp — W. Burlet, pharmacien.

20. Kanton Zürich.

Hinwil — Ed. Benz, a. Lehrer.
Horgen — E. Gattiker.
Mettmenstetten — Hess, Lehrer.
Opfikon — H. Schlittler, Lehrer.
Rheinau — Pflegeanstalt.
Uster — H. Weber-Schellenberg, Fabrikant.
Wil (Rafz) — R. Angst, Friedensrichter.
Zollikon — J. Fausch, Verwalter.
Zürich — Meteorolog. Zentralanstalt.

21. Kanton Zug.

Walchwil — F. Bachmann.

Die Summe der zur Verfügung gestandenen Notizen verteilt sich auf die einzelnen Monate wie folgt:

Monat	Notizen aus den Regenmess-stationen	Meteorologischen Stationen	Gewitter-Rapport-Karten und Zeitungen	Summe
Januar	—	—	—	—
Februar	2	8	—	10
März	98	51	15	164
April	78	53	16	147
Mai	296	190	69	555
Juni	365	235	133	733
Juli	531	319	138	988
August	262	185	53	500
September	294	233	51	578
Oktober	94	67	16	177
November	59	48	7	114
Dezember	—	3	—	3
Jahr	2079	1392	498	3969

Hagelschlagstatistik des Jahres 1926.*) Zahl der betroffenen Gemeinden nach Kanton geordnet.

Kanton	März					April							Mai																	Juni																			
	10.	11.	26.	30.	31.	5.	8.	17.	19.	21.	22.	25.	2.	3.	5.	6.	7.	8.	12.	16.	21.	22.	23.	24.	25.	27.	29.	30.	31.	1.	3.	5.	7.	10.	12.	13.	14.	15.	18.	19.	21.	22.	24.	25.	26.	28.	29.
Aargau	1	1	1	1	.	.	.	.	.	.	.	.	.	.	.	1	.	1	.	.	.	.	1	.	.	.	.	.	.	.	.	2	.	.	17	.	.	.	10	.	.	3	.	.	.	.	.
Appenzell	.	.	1	.	.	.	.	.	.	.	.	.	1	3	.	.	.	.	.	.	.	1	.	.	.	.	.	.	.	.	.	.	.	.	.	.	.	.	.	.	.	3	.	.	.	.	.
Basel	.	.	.	.	.	1	.	.	.	.	.	.	.	.	.	.	.	.	.	.	.	.	1	.	.	.	.	.	.	.	.	.	.	.	6	.	.	.	1	.	.	2	.	.	.	.	.
Bern	.	.	.	2	1	2	.	.	.	1	.	2	.	6	.	.	.	.	1	.	.	3	3	.	.	.	.	1	1	3	.	.	1	.	44	1	8	.	2	1	.	30	.	12	.	1	.
Freiburg	.	.	.	1	.	.	.	.	.	.	.	.	.	.	.	1	.	1	.	.	.	.	.	.	.	.	.	.	2	.	.	.	.	.	6	.	1	.	1	1	.	4	.	1	.	.	.
St. Gallen	.	.	.	1	.	.	.	.	.	.	.	.	.	2	.	.	.	.	.	.	.	2	.	.	.	.	.	.	.	.	.	.	.	.	1	.	.	.	.	.	.	15	.	.	1	1	2
Genf	.	.	.	.	.	.	.	.	.	.	.	.	2	6	.	.	.	.	.	.	.	.	.	.	.	.	.	.	.	.	.	.	.	.	.	.	.	.	.	.	.	.	.	.	.	.	.
Glarus	.	.	.	.	.	.	.	.	.	.	.	.	.	.	.	.	.	.	.	.	.	.	.	.	.	.	.	.	.	.	.	.	.	.	.	.	.	.	.	.	.	.	.	.	.	.	.
Graubünden	.	.	.	.	.	.	1	.	.	.	.	.	.	.	.	1	1	.	.	1	.	1	.	.	.	.	.	.	.	.	.	.	.	.	.	.	.	.	1	.	.	.	.	.	.	.	.
Luzern	.	.	.	1	.	.	.	.	1	.	.	.	.	3	.	.	.	.	.	2	.	2	4	.	.	.	.	.	2	5	.	2	.	.	23	.	10	.	.	.	1	5	.	.	.	.	.
Neuenburg	.	.	.	.	.	1	.	2	.	2	.	.	.	.	.	.	.	.	.	.	.	.	.	.	.	.	.	.	.	.	.	.	.	1	31	1	.	1	11	.	.	.	.	1	.	.	.
Schaffhausen	.	.	.	.	.	.	.	.	.	1	.	.	.	.	.	1	.	.	.	2	.	2	.	.	.	.	.	.	.	.	.	.	.	.	.	.	1	.	.	.	.	5	.	.	.	.	.
Schwyz	.	.	.	.	.	.	.	.	.	.	.	.	.	.	.	.	.	.	.	.	.	.	.	.	.	.	.	.	.	.	.	.	.	.	1	.	.	.	.	.	.	5	.	.	.	.	.
Solothurn	.	1	.	.	.	2	.	.	.	.	1	.	.	.	.	.	.	1	.	.	.	.	.	.	.	.	.	.	.	.	.	.	.	.	1	.	.	.	.	.	.	10	.	.	.	.	.
Tessin	.	.	.	.	.	.	.	.	.	1	1	.	.	.	2	7	.	.	.	.	4	3	5	4	1	1	.	.	14	.	1	.	.	.	.	5	1	1	.	.	.	.	12	1	.	.	.
Thurgau	.	.	.	1	.	.	.	.	1	.	.	.	.	.	.	.	.	.	.	1	.	2	.	.	.	.	1	.	.	.	.	.	.	.	2	.	2	.	.	.	.	9	.	.	.	.	.
Unterwalden	.	.	.	.	.	.	.	.	1	.	.	.	.	2	.	.	.	.	.	.	.	.	.	.	.	.	.	.	.	.	.	.	.	.	.	.	.	.	.	.	.	4	.	.	.	.	.
Uri	.	.	.	.	.	.	.	.	.	.	.	.	.	.	.	.	.	.	.	.	.	.	.	.	.	.	.	.	.	.	.	.	.	.	.	.	.	.	.	.	.	.	.	.	.	.	.
Waadt	.	.	.	.	.	3	.	.	.	1	.	.	.	3	.	.	.	1	.	1	.	7	.	.	.	.	.	.	.	.	.	1	.	.	3	.	5	.	.	.	.	1	.	5	.	.	.
Wallis	.	.	.	.	.	.	.	1	.	.	.	.	.	.	.	.	.	.	.	.	.	.	.	.	.	.	.	.	.	.	.	.	.	.	.	.	.	.	.	.	.	.	.	.	.	.
Zürich	.	.	.	1	.	.	.	.	3	.	.	.	.	.	.	1	.	.	.	1	.	7	.	.	.	.	.	.	.	.	.	2	.	.	3	.	1	2	1	.	.	4	.	.	.	.	.
Zug	.	.	.	.	.	.	.	.	.	.	.	.	.	.	.	.	.	.	.	.	.	3	.	.	.	.	.	.	.	.	.	.	.	.	.	.	1	.	.	.	.	.	.	.	.	.	.
Total	1	2	2	8	1	9	1	3	6	6	2	2	3	25	2	12	1	4	1	8	4	33	14	4	1	1	1	1	19	8	1	7	1	1	138	7	30	4	27	2	1	100	12	20	1	2	3
Per Monat	14					29							134																	365																	

*) Aus dem uns von der Direktion der Schweizerischen Hagelversicherungsgesellschaft gütigst übermittelten Verzeichnis der Hagelschläge, sowie aus den Notizen der Beobachter unserer meteorologischen und Regenmess-Stationen. Die Zahl der Gemeinden ist hier nicht absolut zu nehmen,

Die Anzahl der Tage mit Gewittererscheinungen oder Hagelschlägen beläuft sich auf **167**; **17** davon sind Tage mit Hagelschlag ohne elektrische Erscheinungen. Folgende Tabelle gibt für jeden Tag die Anzahl der Gewitter- oder Hagelschlagsmeldungen.

Januar	—	0
Februar	2.	3
„	11.	1
„	15.	1
„	16.	1
„	22.	4
März	4.	14
„	5.	1
„	7.	2
„	10.	7
„	11.	2
„	25.	2
„	26.	66
„	27.	2
„	28.	2
„	29.	4
„	30.	61
„	31.	1
April	1.	1
„	4.	1
„	5.	64
„	6.	1
„	7.	1
„	8.	3
„	9.	10
„	12.	3
„	17.	4
„	19.	21
„	21.	12
„	22.	10
„	23.	1
„	24.	3
„	25.	9
April	26.	2
„	30.	1
Mai	2.	49
„	3.	59
„	4.	3
„	5.	7
„	6.	14
„	7.	1
„	8.	4
„	12.	3
„	14.	1
„	15.	5
„	16.	43
„	18.	1
„	19.	2
„	21.	19
„	22.	112
„	23.	37
„	24.	1
„	26.	1
„	27.	37
„	28.	13
„	29.	5
„	30.	39
„	31.	99
Juni	1.	4
„	2.	9
„	5.	57
„	6.	3
„	7.	6
„	8.	3
„	9.	1
„	10.	3
„	12.	212
Juni	13.	25
„	14.	23
„	15.	12
„	17.	10
„	18.	40
„	19.	4
„	21.	1
„	22.	219
„	23.	6
„	24.	18
„	25.	45
„	26.	3
„	27.	2
„	28.	13
„	29.	11
„	30.	3
Juli	1.	2
„	2.	26
„	3.	45
„	4.	54
„	5.	74
„	6.	54
„	7.	10
„	10.	3
„	11.	6
„	12.	2
„	13.	2
„	14	154
„	15.	118
„	16.	111
„	17.	4
„	18.	2
„	19.	199
„	20.	49
„	22.	3
Juli	24.	1
„	25.	24
„	26.	3
„	27.	17
„	28.	17
„	29.	3
August	3.	50
„	4.	22
„	5	39
„	6.	43
„	7.	78
„	8.	18
„	10.	1
„	11.	15
„	15.	1
„	16.	15
„	17.	206
„	18.	3
„	19.	1
„	22.	7
„	26.	1
September	1.	2
„	2.	14
„	3.	88
„	4.	77
„	5.	142
„	6.	4
„	8.	1
„	9.	4
„	10.	32
„	11.	11
„	12.	147
„	13.	3
September	20.	1
„	21.	21
„	22.	5
„	25.	1
„	26.	11
„	27.	7
„	28.	6
„	29.	1
Oktober	7.	10
„	8.	26
„	10.	1
„	20.	1
„	23.	3
„	24.	5
„	25.	37
„	26.	14
„	28.	1
„	29.	29
„	30.	12
„	31.	38
November	1.	3
„	6.	3
„	7.	88
„	8.	1
„	9.	1
„	12.	1
„	19.	4
„	20.	1
„	21.	9
„	23.	1
„	24.	2
Dezember	25.	1
„	29.	2

Fortsetzung der nebenstehenden Hagelschlagstatistik.

Juli																		
2.	3.	4.	5.	6.	11.	14.	15.	16.	17.	18.	19.	20.	22.	24.	27.	28.	29.	30.
.	.	.	1	.	.	2	1	.	.	1	29	2	.	.	.	5	1	1
.	.	.	.	.	.	2	1	.	.	.	.	.	.	.	.	.	.	.
.	2	.	.	.	.	1	.	.	.	.	10	.	1	.	.	2	.	.
.	.	.	.	3	.	9	11	11	.	.	10	.	.	.	1	3	.	.
.	.	.	.	.	.	5	1	2	.	.	.	.	.	.	.	.	.	.
1	.	.	3	.	1	1	.	.	1	.	.	.	.	.	.	1	.	.
.	2	.	.	.	.	.	.	.	.	.	.	.	.	.	.	.	.	.
.	.	.	.	.	.	.	.	.	.	.	.	.	.	.	.	.	.	.
.	.	.	.	.	.	1	.	.	.	.	.	.	.	.	6	.	.	.
.	.	1	1	.	.	22	.	.	1	6	8	.	.	.	1	4	.	.
.	.	.	.	.	.	1	1	.	.	.	.	.	.	.	.	.	.	.
.	.	.	.	.	.	1	2	.	.	.	.	.	.	.	.	.	.	.
.	.	.	.	.	.	.	.	.	.	.	.	.	.	.	.	2	.	.
.	.	.	7	2	.	1	.	.	.	.	1	.	.	.	.	.	.	.
.	.	13	.	.	.	.	.	.	.	.	.	.	.	.	7	.	.	.
.	.	.	.	.	.	.	8	1	.	.	.	.	.	.	.	.	.	1
.	.	.	.	.	.	2	.	.	.	.	4	1	.	.	.	.	.	.
.	.	.	.	.	.	.	.	.	.	.	1	.	.	.	.	.	.	.
.	.	12	.	.	.	.	.	7	.	.	7	2	.	1	.	11	1	.
.	.	.	.	.	.	.	.	.	.	.	.	.	.	.	.	.	.	.
.	.	.	1	.	.	.	5	.	.	.	.	.	.	.	.	5	.	.
.	.	.	.	.	.	.	.	.	.	.	.	.	.	.	.	.	.	.
1	4	26	13	5	1	48	30	21	2	7	70	5	1	1	15	33	2	2
287																		

August										September									
3.	4.	5.	6.	7.	8.	11.	14.	17.	28.	2.	3.	4.	5.	6.	10.	12.	21.	28.	29.
.	.	.	.	.	.	.	.	2	.	.	.	.	.	.	.	4	.	.	.
.	.	.	.	.	.	.	.	1	.	.	.	.	.	.	.	1	.	.	.
.	.	.	.	.	.	.	.	.	.	.	.	.	.	.	.	1	.	.	.
.	.	1	1	.	.	.	.	26	.	.	8	1	2	1	.	.	.	.	.
14	.	.	.	.	.	.	.	3	.	.	1	.	.	.	.	.	.	.	.
.	.	1	.	.	.	1	.	1	.	.	.	.	.	.	.	2	1	.	.
5	.	2	.	.	.	.	.	.	.	.	.	.	.	.	.	.	.	.	.
.	.	.	.	.	1	.	.	.	.	.	.	.	.	.	.	.	.	.	.
.	.	.	.	.	1	.	.	3	.	.	.	.	2	.	.	1	.	.	.
.	.	.	1	.	1	.	1	12	1	1	.	.	1	.	.	.	.	1	.
5	.	.	.	.	.	.	.	7	.	.	.	.	.	.	.	.	.	.	.
.	.	.	.	.	.	.	.	1	.	.	.	.	1	.	.	.	.	.	.
.	.	.	3	1	2	.	.	.	.	.	1	.	2	.	.	.	.	.	.
.	.	.	.	.	.	.	.	.	.	.	.	.	.	.	.	.	.	.	.
4	.	.	.	.	.	.	.	.	.	.	.	.	1	.	1	10	.	.	.
.	.	.	1	.	.	.	.	.	.	.	.	.	.	.	.	.	.	.	.
2	.	.	1	.	.	.	.	.	.	.	.	.	.	.	.	.	.	1	.
.	.	.	.	.	.	.	.	.	.	.	.	.	.	.	.	.	.	.	.
2	2	.	.	.	22	.	.	7	.	.	.	.	.	.	.	.	.	.	.
.	.	.	.	.	.	.	.	1	.	.	.	.	.	.	.	.	.	.	.
.	.	.	.	.	.	.	.	1	.	.	.	.	5	1	.	.	.	.	2
.	.	.	.	.	1	.	.	.	.	.	.	.	.	.	.	.	.	.	.
32	2	4	7	1	28	1	1	65	1	1	10	1	14	2	1	19	1	2	2
112										53									

Okt.						Nov.		Dez.	Total
24.	26.	28.	29.	30.	31.	7.	9.	29.	
.	.	.	.	.	.	.	.	.	88
.	.	.	.	.	.	2	.	.	16
.	1	.	.	.	.	.	.	.	29
.	.	.	.	.	.	.	.	.	214
.	.	.	.	.	.	1	.	.	46
.	.	.	.	.	.	2	.	.	41
.	.	.	.	.	.	.	.	.	17
.	.	.	.	.	.	.	.	.	1
1	.	.	.	1	1	.	.	.	24
.	.	.	.	.	.	.	.	.	124
.	1	.	3	.	.	.	.	.	69
.	.	.	.	.	.	.	.	.	17
.	.	.	.	.	.	.	.	.	17
.	.	.	.	.	.	.	.	.	27
.	.	.	.	.	2	.	.	.	102
.	.	.	.	.	.	1	.	.	31
.	.	.	.	.	.	.	.	.	18
.	.	.	.	.	1	.	1	.	3
.	.	1	3	.	.	.	.	1	110
.	.	.	.	.	.	.	.	.	2
.	.	.	.	.	.	1	.	.	47
.	.	.	.	.	.	1	.	.	6
1	2	1	6	1	4	8	1	1	1049
15						9		1	1049

sondern als diejenige Summe, welche erhalten wird, indem man für jeden Hagelschlag die betroffenen Gemeinden in Rechnung zieht, so dass also ein und dieselbe Gemeinde mehrmals darin figurieren kann.

Beschreibung der Gewitter und Hagelschläge.

In der tabellarischen Zusammenstellung sind die an jedem nennenswerten Gewittertage aufgetretenen elektrischen Erscheinungen in gedrängter Kürze angeführt. Für die Zeitangaben wurde die Stundenzählung 0—24 (M.-E. Z.) angewendet, also 6^h = 6 Uhr morgens, 18^h = 6 Uhr abends und, wie bisher, 0^h = Mitternacht, 12^h = Mittag. Die in Kolonne 6 notierte Fortpflanzungsgeschwindigkeit des Gewitters (Weg in Kilometern pro Stunde) ergibt sich nicht, wie man vielleicht anzunehmen versucht ist, aus den Kolonnen 3 und 5, sondern aus den Zeitangaben der Isobronten in der kartographischen Darstellung. Kolonne 7 stellt durch die bekannten Symbole (⚡ = Gewitter, ⚡ = Blitz, T = Donner, ✳ = Schnee, ● = Regen, △ = Graupeln oder Riesel, nur vereinzelte oder sehr kleine Hagelkörner, ▲ = Hagel, ⚡ = Sturm), die Art der Niederschläge und eventuell durch beigefügten Index deren Intensität dar.

Für jeden Gewittertag ist die allgemeine Wetterlage des Kontinents in knapper Form vor der Beschreibung des Hauptgewitters angegeben.

Der geographischen Angabe der Zugsrichtung folgen die direkt vom Gewitter betroffenen Beobachtungsstationen.

In der gleichen Kolonne wurden weitere elektrische Erscheinungen wie Blitz, Donner, Wetterleuchten, sowie Hagel- und Graupelnfälle aufgenommen. Ferner figurieren unter dieser Rubrik diejenigen Tage, von denen die Gewittermeldungen in zu geringer Zahl einliefen, oder zu ungenau ausfielen, um eine kartographische Darstellung zu erlauben. In solchen Fällen wurden die Kolonnen 2—6 offen gelassen. Dem Texte beigefügte, mit dem Masszeichen m/m versehene Zahlen geben, sofern nichts weiteres bemerkt ist, den Tagesbetrag des Niederschlags auf der betreffenden Station an. (Leider wird nur von wenigen Beobachtern der während eines Gewitters gefallene Niederschlag gemessen.) Direkt nach dem Gewitter gemessene Niederschläge wurden mit (⚡● . . . .) bezeichnet.

Spezielle Notizen einzelner Berichterstatter über die Witterungsvorgänge wurden dieses Jahr aus praktischen Gründen mit in die tabellarische Zusammenstellung der Gewitter aufgenommen. Am Schlusse sind die bekannt gewordenen Blitzschläge angeführt.

Die folgenden, der Kürze halber meistens ohne nähere Bezeichnung gebliebenen Stationsnamen, können folgendermassen präzisiert werden: Corcelles (sur Chavornay), Davos (Davos-Platz), Gingins (Gingins s. Chéserex, Nyon), Gsteig (b. Saanen), Kilchberg (Baselland), Küsnacht (Kt. Zürich), Küssnacht (Kt. Schwyz), Langnau (Kt. Bern), Münster (Kt. Luzern), Muri (Aargau), Nisellas (NisellasAlvaschein b. Tiefen-Castel), Oberkirch (Hof Oberkirch b. Kaltbrunn), Pfäffikon (Kt. Zürich), Rickenbach (b. Schwyz), Rossenges (s. Moudon), Sta Maria (im Münstertal, Graubünden), Schatzalp (bei Davos-Platz), Splügen (Dorf), Varen (Varen-Leuk), Waldhalde (Elektrizitätswerk an der Sihl bei Schönenberg, Kt. Zürich), Wald (Zürcher Sanatorium auf Hittenberg b. Wald), Wasen (im Emmental), Wil-R. (Wil-Rafz, Kt. Zürich), Zollikon (Schweiz. Anstalt für Epileptische b. Zollikon, Kt. Zürich).

Erklärung zu den Tafeln.

Die am Schlusse beigefügten 24 Kärtchen (1:3000000), welche eine durch J. Hess ausgeführte Reduktion der vom Bearbeiter im Massstab von 1:1000000 gezeichneten Originalbilder sind, sollen einige Tage mit charakteristischen Gewittergebilden zur Anschauung bringen. Die Bezeichnung der einzelnen Gewitterzüge mit a, b, c etc. ist chronologisch und entspricht den in der tabellarischen Uebersicht angegebenen Buchstaben (vergl. Rubrik 2). Die Kurven (Isobronten) verbinden die Stationen mit gleichzeitigem Gewittereintritt im Zenith des Beobachters. Gestrichelte Isobronten sind inter-, resp. extrapoliert; sie sollen andeuten, dass sie nicht mit genügender Sicherheit gezogen werden konnten. Geschlossene oder schraffierte Isobronten bedeuten Zonen, in denen gleichzeitig an mehreren Orten lokale Gewitter, sogenannte Wärmegewitter und andere Gewittererscheinungen — ohne deutliche Bewegung — stattgefunden haben. Die Pfeile geben die Richtung der Gewitter an. Am Rande der Kurven angebrachte Zahlen bezeichnen die Zeit (M.-E. Z.) in Stunden und Viertelstunden von 0—24 Uhr ($5_1 = 5^1/_4$ Uhr morgens, $17_3 = 5^3/_4$ Uhr nachmittags, $0_2 = 12^1/_2$ Uhr nachts etc.). Einzelne Punkte bezeichnen die Lage lokaler Gewitter oder solcher, von denen die Angabe der Zugrichtung fehlt. Die an Stelle genauer Zeitangaben oft verwendeten Buchstaben bedeuten: a = vormittags, p = nachmittags und n = nachts.

Tabellarische Zusammenstellung der Gewitterzüge und Hagelschläge.

Datum	Bezeichnung der Gewitter	Zeit des hörbaren Donners	Richtung der ⌞ oder des Zuges	Zurückgelegt. Weg in km	Weg in km pro Stunde	Art der Niederschläge	Betroffene Gegend und weitere Bemerkungen
Febr. 2.	—	—	—	—	—	—	Bellelay abends ⌞, Chaumont soir ⌞ au N, Rossenges 20^h ⌞ W.
» 11.	—	—	—	—	—	—	La Brévine soir ⌞ ⊤ lointains.
» 15.	—	—	—	—	—	—	Arosa 22^{55}-23^{25} ⌞ ohne ⊤ (Donner) und ohne ●-Niederschlag.
» 16.	—	—	—	—	—	✳	Arosa $22^1/_2{}^h$ ⌞.
» 22.	a	11^h	—	—	—	—	Langnau i. E. 14^h leichter ⊤.
	b	—	—	—	—	—	Weggis 16^{50} ⌞ im S (4,5 m/m); Luzern 16^{55} ⌞ ●, 17^{20} ⊤ (2,0 m/m), Sarnen $17^1/_4{}^h$ ⌞ u. ⊤ im SW [einmal] (4,5 m/m).
März 4.	—	21–24^h	NW	SE —	—	● ✳	Frontgewitter einer grossen tiefen Depression mit Zentrum über Nordskandinavien: Nyon soir ⌞ ● ✳ (7,0 m/m), Romainmôtier après-midi orageux (5,2 m/m), Longirod soir et nuit ⌞ ● ✳ (13,4 m/m), Marcelin 21–22^h ⌞ (11,9 m/m), Lausanne $23^1/_4{}^h$ ⌞ ⊤ au WSW (0,8 m/m), Savatan soir ⌞ ✳ (2,6 m/m), La Valsainte soir et nuit ⌞ ✳ 18 % (12,5 m/m), Delémont $21^1/_4{}^h$ ⌞ ● ✳ (15,4 m/m), Bellelay $21^1/_2{}^h$ ⌞ ● ✳ (32,8 m/m, ✳ 23 %), Choindez $21^3/_4{}^h$ ⌞ v. NW nach SE (29,0 m/m), ⊤ 21^{40}–21^{50}, Binningen $23^1/_2{}^h$ ⌞ ⊤ ⸙ ●, Basel-Augst 23^{25} einmal ⌞, $●^2$ ⸙, Wintersingen $21^1/_4$–24^h ⊤ im W (17,3 m/m).
» 5.	—	2^{05}	du SW	—	—	✳	La Valsainte 2 ⌞ à 8 minutes d'intervalle pendant une tempéte de neige, ⊤ à 2^{05}, ✳ de 23^h au matin (12,5 m/m).
» 7.	—	19^{10}	—	—	—	—	Schiers 18^h ⌞ (36,3 m/m), Auen 19^{10} ⊤ ⌞ (40.0 m/m).
» 10.	—	ca. 16–17^h	—	—	—	✳●△▲	Aarau mitt. ✳ △ ▲ ⸙ (5,2 m/m), Wintersingen 16^{42} ⊤ (8,0 m/m), Liestal $16^1/_4{}^h$ ⊤ (3,5 m/m), Lampenberg p ⊤, Basel-Augst 16^{12} ⌞ $●^0$, Arisdorf p ⊤.
» 11.	a	—	—	—	—	—	Sarnen $8^3/_4{}^h$ Wetterleuchten in SW (0,4 m/m).
	b	—	—	—	—	△▲	Aarau mittags △ ▲ (1,3 m/m).
» 25.	—	—	—	—	—	—	Rossenges p orageux (0,0 m/m), Sierre soir $⌞^2$.
» 26.	—	14–19^h	W	E 200	34	● ▲ ✳	Tiefdruck im Westen über dem Ozean. Eine Gewitterfront zieht durch die Schweiz: Freiburg 13^{59} ⊤ (2,2 m/m), Dombresson $14^3/_4{}^h$ ⊤ ● tr. (0,0 m/m), Mt. Soleil mitt. ⌞ (3,1 m/m), La Ferrière 14^{53}–15^h ⌞ i. W sur France ● (4,5 m/m), Courtelary p ⌞ ● (6,5 m/m), Bellelay v. 15^h an ⌞ im S ● (2,2 m/m), Grosshöchstetten p $⌞^0$ (4,8 m/m), Thun $15^1/_2{}^h$ $⌞^0$ (4,2 m/m), Burgdorf 16^h ⊤ im NE, Langnau 15–16^h ⌞ ● (8,2 m/m), Eggiwil p ⌞ (6,6 m/m), Wasen im E. p ⌞ (9,1 m/m), Entlebuch 15^h ⊤ ● (6,5 m/m), Mervelier 17^h ⌞ (8,6 m/m), Langenbruck 15^{30}–16^{50} ⊤ im SSW (10,6 m/m), Herzogenbuchsee $15^3/_4$–16^h ⌞ im NE (2,8 m/m), Langenbruck $15^1/_2$–16^{50} ⊤ im S u. SW, Pfeffingen 16^{10}–$16^3/_4{}^h$ einige ⊤, Bennwil 17^h ⌞ W–E, Diegten p ⌞ ●, Passwang p ⌞ ▲ (7,8 m/m), Lampenberg p ⌞ aus S ●, Olten von 17^h an ⌞ (9,4 m/m), Reigoldswil 16^h ⊤, 17^h ⌞ △ ●, Waldenburg $17^1/_2{}^h$ ⌞, Wintersingen 17^{41}–17^{48} ⊤ (2,0 m/m), Aarau 18^{05} ⌞ W-E 17^{55}–$18^1/_4{}^h$ ⊤. 18^{05}–19^{50} ● (5,9 m/m), Kirchleerau 16^{10} ⌞ SW–N, 16^{10}–18^h ⊤, 16^{52}–n ● (⌞ ● 3 m/m), Unter-Kulm 18^h $⌞^0$ (1,2 m/m), Kölliken von 15^h an ⌞ (9,4 m/m), Böttstein 17^{50}–18^{40} $⌞^0$ im W nach E ziehend, Bözberg 17–18^h ⌞ ● (4,1 m/m), Baden $18^1/_4{}^h$ ⌞ ▲ (7,8 m/m), Barmelweid ⌞ ● (9,5 m/m), Zurzach 18–$18^1/_2{}^h$ ⊤, 18–20^h ●, Schöfflisdorf $18^1/_4{}^h$ ⌞ ● (4,6 m/m), Kaiserstuhl abends ⌞ ● (4,5 m/m), Wilchingen von 17^h an ⌞ ● im W (0,0 m/m), Unter-Hallau p ⌞ im N vorbei nach W, $15^1/_2$–$19^1/_2{}^h$ ⊤ (4,6 m/m), Buch 15–$16^1/_2{}^h$ ⌞ im W, Stein a. Rh. $18^3/_4{}^h$ ⌞ SW–NE, $18^1/_2$–19^h ⊤, $18^1/_2$–21 ●, Unterägeri p ⌞ ● (0,3 m/m), Grüningen 18^h ⌞ ● (3,0 m/m), Willerzell 17^h ⌞ (1,0 m/m), Bachtel-Kulm 17^h ⌞ ● (6,1 m/m), Hochfelden $18^1/_4{}^h$ ⌞ ● (2,5 m/m), Kreuzlingen $19^1/_2{}^h$ ⌞, im Thurtal 20–22 ● (1,8 m/m), Sulgen abends ⌞ ● (5,5 m/m), Nollen 17^{40} ⌞ ● (5,0 m/m), Steckborn $19^1/_4{}^h$ ⌞ ● im NW (1,0 m/m), Bischofszell 19^h ⌞ ● (6,4 m/m), Befang bei Hundwil 17^h ⌞ ● (3,6 m/m), Teufen 17^{43} ⊤ (1.2 m/m), Urnäsch p ⌞ ▲ (6,5 m/m), Herisau p ⌞ ● (6,2 m/m), Schwäbrig abends ⊤ im N (3,0 m/m), Flawil p ⌞ ● (5,5 m/m), Degersheim 18^h ⌞ ● ✳ (5,5 m/m), Ebnat abends ⌞ ⊤ (0,2 m/m). St. Gallen 19^{14} starkes Fern-⌞ im SW und W (1,1 m/m), Säntis $17^1/_2{}^h$ ⌞ im NW, $17^1/_2$–18^{20} ⊤, Arbon p ⌞ ● (3,9 m/m).
» 27.	—	—	—	—	—	—	Sierre midi ⌞, La Brévine 21^h ⌞ (14,0 m/m).
» 28.	—	20–23^h	—	—	—	—	Genève 20–23^h ⊤ (6,6 m/m).
» 29.	—	—	—	—	—	—	Basel-Augst $14^1/_4{}^h$ ⊤, Arisdorf p ⊤ ●, Mormont p ⊤ (6,5 m/m), Lauenen bei Gstaad n (29./30.) ⌞ (5,0 m/m).

Datum	Bezeichnung der Gewitter	Zeit des hörbaren Donners	Richtung der ⌇ oder des Zuges	Zurückgelegt. Weg in km	Weg in km pro Stunde	Art der Niederschläge	Betroffene Gegend und weitere Bemerkungen
März 30.	a	13^{30}–19^{h}	W E	150	30	● ▲	Frontgewitter einer Depression über der Nordsee: Pfeffingen 13^{25}–13^{35} ⌇, Therwil $13^{1}/_{2}{}^{h}$ ⌇ ●, Langenbruck 13^{50}–15 ⌇ ● W–E, Reigoldswil 13^{50} ⌇ ●, Bennwil 14^{h} W–E, Wintersingen 14^{10}–15^{04} ⊤, 14^{20}–14^{55} ● (1,7 m/m), Liestal 14–15^{h} ⌇ im S u. W (1,5 m/m), Waldenburg 14^{h} ⌇, Basel-Augst $14^{1}/_{2}$ ⌇ ●°, Arisdorf p ⌇ ●, Diegten p ⌇, Lampenberg p aus W ●°, Kölliken v. 14^{h} an ⌇ über Aartal u. Jura (3,9 m/m), Aarau 15^{h} ⌇ W–E, 14^{10}–15^{20} ⊤, 14^{10}–15^{h} △, 15–15^{35} ● (1,6 m/m), Kirchleerau 14^{05}–15^{08} ⊤, 15^{10}–16^{10} ●, Unter-Kulm 15^{h} ⊤ ohne ● (1,3 m/m), Möhlin 15^{h} ⌇ (1,0 m/m), Zofingen p ▲ vereinzelt, St. Urban $14^{1}/_{2}{}^{h}$ ⊤ im NE, Muri 16^{h} ⌇ ▲ (7,1 m/m), Zürich $15^{1}/_{2}$–16^{10} ⌇ von NW u. S, 15^{45}–$17^{3}/_{4}{}^{h}$ ● (6,9 m/m), auf Zürichberg vereinzelt ▲, Opfikon 15^{25}–16^{h} ⌇, $15^{1}/_{4}$–$16^{1}/_{4}{}^{h}$ ●, über Station 15^{40} (7,8 m/m), Horgen 15^{25}–16^{10} ⊤° im W (0,0 m/m), Otelfingen p ⌇ ● (0,3 m/m), Fehraltorf p ⌇ ● (2,8 m/m), Nieder-Uster $15^{3}/_{4}$–16^{h} ⊤, $16^{1}/_{2}$–$17^{1}/_{4}{}^{h}$ ● (0,4 m/m), Aadorf 16^{h} ⌇ ● (1,7 m/m), Kalchrain abends ⌇, Bischofszell 17–$17^{3}/_{4}{}^{h}$ ⌇ ● (9,8 m/m), Sulgen abds. ⌇ ● (1,0 m/m), Kreuzlingen $17^{1}/_{2}{}^{h}$ ⌇ im Thurtal ●° (0,1 m/m), Arbon p ▲ ● (16,4 m/m), Flawil p ⌇ ● (5,0 m/m), St. Gallen $17^{1}/_{4}$–18^{40} Fern-⌇ (0,7 m/m), Heiden 18–19^{h} ⌇ (2,3 m/m), Altstätten 18^{08}–$18^{1}/_{2}{}^{h}$ ⌇ ⊤ (6,0 m/m), $2^{1}/_{2}$ km im NW u. N ▲°, Säntis $16^{1}/_{2}{}^{h}$ ⌇ im NW (0,0 m/m), Schwäbrig $18^{1}/_{4}{}^{h}$ ⌇ ⊤ ● (0,7 m/m).
	b	$14^{1}/_{2}$–$18^{1}/_{2}{}^{h}$	—	—	—	● ▲	La Ferrière $14^{1}/_{2}{}^{h}$ $15^{1}/_{2}{}^{h}$ ⌇ W sur France (1,3 m/m), L'Auberson 15^{h} ⌇ (4,4 m/m), Rossenges sur Moudon 15^{h} ⌇ à l'E (0,0 m/m), Romont $16^{1}/_{2}{}^{h}$ ⌇ ● ▲ (31,5 m/m), Bern 16^{50}–17^{15} ⊤, kein ●, Burgdorf 17^{20} ⌇ ● (1,2 m/m), Herzogenbuchsee $17^{1}/_{2}$–18^{h} ⌇ (5,6 m/m), Affoltern i. E. p ⌇ ● (7,0 m/m), Grosshöchstetten p ⌇ (7,5 m/m), Wasen i. E. abends ⊤ (4,2 m/m), Eggiwil p ⌇ ● (6,7 m/m), Thun 18–$18^{1}/_{2}{}^{h}$ ⌇ ● (0,3 m/m), Heiligenschwendi 18^{20} △ ⌇, Interlaken 18^{h} ⌇° (7,2 m/m), Langnau $15^{1}/_{2}{}^{h}$ ⊤ (7,1 m/m), St. Urban 17^{32} ⊤ im S, 18–20^{h} ● (3,3 m/m).
» 31.	—	—	—	—	—	—	Haidenhaus abends ⌇ über St. Gallen W–E ziehend.
April 1.	—	—	—	—	—	—	Küsnacht (Zürich) p ⌇ (1,2 m/m).
» 4.	—	—	—	—	—	—	La Brévine 15^{h} ⌇ im E, le soir ⌇ à l'E (2,2 m/m).
» 5.	a	15^{20}–19^{h}	SW NE	150	30	● ▲	Romont, milieu du jour ⌇ (1,8 m/m), Fontainemelon 15^{20}–15^{25} ▲ ● (5,4 m/m), Dombresson p ⌇ ● (0,2 m/m), La Ferrière $15^{1}/_{2}$–16^{20} ⌇ im NNW von France, Mervelier 16^{h} ⌇ (0,7 m/m), Choindez 16^{25} ⌇, $16^{1}/_{4}$–$17^{1}/_{2}{}^{h}$ ⊤, $16^{1}/_{4}$–18^{h} ● (4,8 m/m), Bellelay 16^{h} ⌇ aus W (2,3 m/m), Delémont $16^{3}/_{4}{}^{h}$ ⌇ W–E, 16^{35}–16^{50} ▲ (13,4 m/m), Choindez 16^{30}–18^{h} ⌇ (4,8 m/m), Passwang p ⌇ ▲ (16,3 m/m), Courtelary p ⌇ (5,8 m/m), Biel p ⌇ ● (0,3 m/m), Bern 16^{55}–17^{40} ⌇, 18–$20^{1}/_{4}{}^{h}$ ⌇ im W, 16^{15}–17^{25} ● (⌇ ● 2,6 m/m), Aarberg p ⌇ (0,1 m/m), Adelboden $17^{1}/_{2}{}^{h}$ ⌇ ● (5,8 m/m), Frutigen p ⌇ (13,0 m/m), Thun $16^{1}/_{2}$–18^{h} ⌇ ● (6,0 m/m), Burgdorf 17^{h} ⌇ von SW (6,0 m/m), Heiligenschwendi $17^{1}/_{2}{}^{h}$ ⌇ (11,0 m/m), Grosshöchstetten p ⌇ ● (4,6 m/m), Entlebuch 17^{h} ⊤ ● (14,5 m/m), Herzogenbuchsee 18^{h} ⌇ im S (0,4 m/m), Pfeffingen 17^{25} ⌇° ● ▲°, Reigoldswil 16^{h} ⌇, Therwil $17^{3}/_{4}$–$18^{1}/_{2}{}^{h}$ ⌇ ● SW–NE, Liestal 18^{20} ⌇ aus S (5,3 m/m), Basel 17^{55} ⌇ SW–NE, 17^{45}–18^{38} ⊤, 17^{45}–18^{35} ● (7,6 m/m), Wintersingen 17^{59}–18^{57} ⌇ ● (7,5 m/m) Temperatur vor: 14,5°, nach: 9,7°, Langenbruck $17^{1}/_{2}$–18^{h} ⊤ im NW ● (1,5 m/m), Lampenberg abends ⌇ von W ●°, Diegten abends ⌇, Bennwil 18^{h} ⌇ W–E, Basel-Augst 18–$18^{1}/_{2}{}^{h}$ ⌇ ●°, Arisdorf abends ⌇ ●, Rheinfelden $18^{1}/_{4}{}^{h}$ (9,8 m/m), Kirchleerau $17^{1}/_{2}$–17^{44} ⌇, Möhlin p ⌇ (9,7 m/m), Grüningen 18^{h} ⌇ (1,0 m/m), Nieder-Uster 20^{h} ⌇ im S (0,8 m/m), Sternenberg p ⌇ (1,3 m/m), Dailly 19^{h} ⊤ (2,0 m/m).
	b	22–23^{15}	W E	30	25	● ▲	Le Sentier 22^{h} ⌇ (0,0 m/m), L'Auberson 22^{h} ⌇ W–E, 22^{05}–22^{45} ⊤, 22^{05}–$22^{1}/_{2}{}^{h}$ ●, 22^{07}–11 ▲ (3,2 m/m), Corcelles a–p ▲ ⊤, n ⌇, Baulmes $22^{1}/_{2}{}^{h}$ ⌇ (1,5 m/m), Yverdon 16 u. 22^{h} ⌇ (11,2 m/m), Vallorbe p–n ⌇ ● (4,2 m/m), Valeyres soir ⌇ ● (2,3 m/m), Montcherand 22^{30}–23^{15} ⊤, $22^{1}/_{2}$–$22^{3}/_{4}{}^{h}$ ● (⌇ ● 4,5 m/m), Payerne abends ⌇ (0,1 m/m), Rossenges soir ⌇ éloignés, Ponts de Martel soir ⌇ à l'E, Chaumont soir ⌇ (0,5 m/m).
	c	—	—	—	—	—	Andere Gewittererscheinungen: Freiburg 19^{50} ⌇ SW–NE (2,5 m/m), Sierre midi ⌇ (4,0 m/m), Weissenstein mittags heftiger ▲ (3,5 m/m).
6.	—	—	—	—	—	—	Sierre 9–10^{h} ⌇.
» 7.	—	—	—	—	—	—	Passwang p ⌇ (1,5 m/m).
» 8.	—	—	—	—	—	—	Ponte Tresa p ⌇, Monte Bré 17–$17^{1}/_{2}{}^{h}$ ⌇ (9,6 m/m), Platta 18^{10} ▲ (1,7 m/m).
9.	—	—	—	—	—	—	Nieder-Uster 1^{h} ⌇ im W, 6^{50} ⊤ ⌇ im N, 7^{h} ⌇ über Station, 7–10^{h} ● (⌇ ● 8 m/m), Aarau $15^{1}/_{4}{}^{h}$ ⌇ W–E, 15^{05}–15^{25} ●, 15^{10}–$15^{1}/_{4}{}^{h}$ (15,2 m/m), Opfikon 18^{10}–18^{40} ⌇ ● (12,6 m/m), Böttstein 18^{25} ⌇ im SW (14,4 m/m), Hochfelden $18^{1}/_{4}{}^{h}$ ⌇ (4,8 m/m), Fehraltorf $18^{1}/_{2}{}^{h}$ ⌇ ● (13,1 m/m), Frauenfeld 18^{50} ⌇ ⊤, 19^{h} ● ▲ (4,2 m/m).
12.	—	—	—	—	—	—	Thun 16^{10}–$16^{1}/_{2}{}^{h}$ ⌇ ● (0,5 m/m), Ponte Tresa p ⌇ (11,2 m/m), Genève 20^{h} ⌇ im SW (0,0 m/m).
» 17.	—	—	—	—	—	—	Nieder-Uster $2^{1}/_{4}{}^{h}$ ⊤, $2^{3}/_{4}{}^{h}$ ⌇ (7,0 m/m), Sierre 13 u. $14^{1}/_{2}{}^{h}$ ▲, Neuchâtel 15–16^{h} ▲ △ (1,1 m/m), Serrières p ▲ (0,2 m/m).

Datum	Bezeichnung der Gewitter	Zeit des hörbaren Donners	Richtung der ⌞ oder des Zuges		Zurückgelegt. Weg in km	Weg in km pro Stunde	Art der Niederschläge	Betroffene Gegend und weitere Bemerkungen
April 19.	a	$14^{3}/_{4}{}^{h}$	—		—	—	—	St. Gallen 14^{43} u. 14^{57} zweimal ⊤, Altstätten $14^{3}/_{4}{}^{h}$ einmal ⊤ (14,4 m/m).
	b	14^{55}–$15^{1}/_{2}{}^{h}$	SW	NE	50	60	● ▲	Opfikon p ⌞ (2,0 m/m), Dübendorf 14^{54} ⌞ SW–NE, 14^{54}–15^{06} ⊤, 14^{52}–15^{h} ●, 14^{53}–14^{54} ▲. Nieder-Uster 15^{h} ⌞ ▲°, 14^{55}–15^{08} ⊤ (0,0 m/m), Fehraltorf 15–16^{h} ▲ (7,0 m/m), Grüningen 14^{h} ⌞ (3,5 m/m), Hinwil 15^{h} ⊤ (4,0 m/m), Winterthur 15–$15^{1}/_{4}{}^{h}$ ⌞ (4,2 m/m), Frauenfeld 15^{h} ⌞° (4,0 m/m), Aadorf 15–$15^{1}/_{2}{}^{h}$ ⌞ (3,8 m/m), Kreuzlingen $15^{1}/_{2}{}^{h}$ ⌞ W–E ● ▲ (3,4 m/m), Kalchrain p ⌞ (3,6 m/m), Stein a. Rh. $15^{1}/_{4}{}^{h}$ ⌞ ● SW–NE, 15–$15^{1}/_{2}{}^{h}$ ⊤, Steckborn 15^{20}–15^{25} zweimaliges ⊤ (3,9 m/m).
	c	15–16^{h}	—		—	—	● ▲	Sarnen $15^{3}/_{4}{}^{h}$ ⊤ im W u. SW, 16^{20} ●, 16^{25} ▲° (2,2 m/m), Weggis 15–16^{h} ⊤, 16^{50} ⌞ (3,6 m/m), Luzern abends ⌞ ● (4,7 m/m).
	d	—	—		—	—	—	Bachtel-Kulm 17^{h} ⌞ ● (4,0 m/m).
	e	—	—		—	—	—	Mte. Generoso abends ⌞ (73,7 m/m).
» 21.	—	$12^{1}/_{2}$–19^{h}	—		—	—	● ▲ ✳	Ponte Tresa p–n ⌞ (5,6 m/m), Mte. Generoso p ⌞ ✳ (3,3 m/m), Locarno $12^{1}/_{2}$–15^{h} ⌞ ▲ (10,4 m/m), Lugano a ⊤ im E mitt. ⌞° in der Umgebung (3,8 m/m), Mte. Bré $12^{1}/_{2}$–13^{h} ⌞ (3,5 m/m), Bellinzona 17–19^{h} ⌞ (18,2 m/m), Genève $16^{1}/_{2}{}^{h}$ (5,4 m/m), Chaumont mitt. ● ▲ (2,5 m/m), Serrières p ▲ (4,5 m/m), Yverdon 14^{h} ▲ (4,4 m/m), Burgdorf p ▲ (2,1 m/m), Buch 11^{h} ▲ (6,0 m/m).
» 22.	—	$13^{1}/_{2}$–$15^{1}/_{2}{}^{h}$	—		/—	—	● ▲ △	Bellinzona 8^{02} ▲° (9,5 m/m), Lugano mitt. ⊤ im S (7,2 m/m), Ponte Tresa p ⌞ (9,5 m/m), Passwang p ▲ (1,2 m/m), Mettmenstetten $13^{1}/_{2}{}^{h}$ ⌞ △ (1,1 m/m), Horgen 13^{35} ⊤ im W (2,5 m/m), Sihlwald $13^{1}/_{2}{}^{h}$ ⊤ ● (1,8 m/m), Bischofszell 15^{h} ⌞, Arbon p ⌞ ● (3,7 m/m), St. Gallen 15^{13}–15^{28} ⊤, 15^{35} Regentropfen.
» 24.	—	—	—		—	—	—	Sierre 9^{h} ⌞² NW, Visp 23^{20} ⊤ (49,0 m/m), Splügen n (23./24.) ⌞ (15,5 m/m).
» 25.	—	—	—		—	—		Braggio $1^{1}/_{4}$–4^{h} ⌞ ein starker ⊤ (21,8 m/m), Sierre 0–6^{h} ⌞² NE, Vättis $5^{1}/_{2}$–6^{h} sehr starker ⌞ (11,6 m/m), Sils-Maria mittags ⊤ ⌞ (7,6 m/m), Therwil $15^{3}/_{4}{}^{h}$ ⌞ im SE ●°. Basel 16–$17^{1}/_{2}{}^{h}$ ⊤ ⌞ vereinzelt (0,0 m/m), Brissago abends ⌞ (61,5 m/m), Locarno n ⌞ (10,0 m/m), Grono n ⌞ (21,3 m/m).
« 26.	—	—	—		—	—	—	Säntis 12^{50} ⌞, 12^{50}–12^{55} ⊤, 12^{55}–13^{40} ▲ (⌞ ● 3,2 m/m).
» 30.	—	—	—		—	—	—	Bellelay abends ⌞ im SE (0 m/m).
Mai 2.	a	12–16^{h}	W	E	40	10	●	L'Auberson 12^{10} ⌞ W–E, 12^{05}–$12^{3}/_{4}{}^{h}$ ⊤, 12^{10}–$12^{3}/_{4}{}^{h}$ ● (2,4 m/m), Les Brenets mittags ⌞ (3,8 m/m), Neuchâtel 15–16^{h} ⊤ au S (18,7 m/m).
	b	13–14^{10}	SW	NE	—	—	●	Fahy 13^{20} ⌞ SW–NE, 13–14^{10} ⊤, 13^{20}–15^{h} ●, Choindez $13^{3}/_{4}{}^{h}$ SW–NE, 13^{40}–13^{50} ⊤, 13^{55}–14^{10} ● (6,4 m/m).
	c	13–15^{20}	SW	NE	25	10	●	Reigoldswil 13^{h} ⌞ ●, Langenbruck 13^{h} ⊤ im W (9,6 m/m), Pfeffingen $13^{1}/_{2}{}^{h}$ ⊤, Bennwil p ⊤ im W, Therwil $14^{1}/_{4}{}^{h}$ ⌞ im NW u. SW ●, Binningen p ⌞ ●, Liestal 13^{h} ⊤ (0 m/m). Basel-Augst 14^{h} ⊤ ●°, Basel 14^{04}–15^{20} ⊤, 14^{06}–15^{10} ●, ⌞ zog im Norden vorbei, Richtung W–E (1,8 m/m), Wintersingen 14^{23} ⊤ im N.
	d	16–20^{45}	W	E	80	18	●	Genève 16^{h} ⌞ (0,5 m/m), Nyon p ⊤ ● (12,2 m/m), St. Cergue p ⌞ ● (1,3 m/m), Corcelles soir ⌞ (2,0 m/m), Yverdon 18^{h} ⌞ (1,0 m/m), Vallorbe p ⌞ ● (5,0 m/m), Le Sentier p ⌞ (16,4 m/m), L'Auberson $16^{3}/_{4}{}^{h}$ ⌞ ● (2,4 m/m), a passé au nord à environ 6 km de la Station, direction W–E. Payerne 18–19^{h} ⌞ ● (6,8 m/m), Serrières p ⌞ (2,9 m/m), Les Brenets soir ⌞ (3,8 m/m), Boudry soir ⌞ (5,4 m/m), La Brévine 17^{h} ⌞ (12,0 m/m), Chaumont soir ⌞ ●. (8,1 m/m), Romont $18^{1}/_{2}{}^{h}$ ⌞ (16,6 m/m), Fribourg 19^{50} ⌞ W–E, 18^{25}–$20^{3}/_{4}{}^{h}$ ⊤, 19^{25}–20^{05} ● (4,8 m/m).
	e	$17^{1}/_{2}$–21^{h}	—		50	15	●	Bern $17^{1}/_{2}$–17^{15} viermal ⊤, 17^{48}–18^{10} ● (⌞ ● 0,6 m/m), Grosshöchstetten p heftiges ⌞ (28,5 m/m), Langnau 18–19^{h} ferner ⊤ u. ● (16,0 m/m). Thun $20^{1}/_{2}$–21^{h} ⌞ (6,5 m/m), Luzern $20^{1}/_{2}{}^{h}$ ⌞² ohne ●, St. Urban p ⊤ im SE (10,6 m/m), Engelberg 21^{h} ⌞ im W, Kölliken $20^{1}/_{4}$–20^{40} ca. 18 mittelstarke Entladungen, kein Regen, kein Wind, Niederschlag erst viel später (6,8 m/m), Kirchleerau 20^{10}–20^{50} ⊤, 20^{h}–n ● (10,5 m/m), Aarau $20^{1}/_{4}$–21^{h} ⊤, $21^{1}/_{4}{}^{h}$ ⌞ W–E, $21^{1}/_{4}$–8^{h} morgens ● (4,9 m/m), Wilchingen abends ⌞ im W (1,2 m/m).
	f	—	—		—	—	● ▲	Ebnat abends ⌞° (0,6 m/m), Hundwil $19^{1}/_{2}{}^{h}$ ⌞ ●. Urnäsch p ⌞ ● ▲ (6,2 m/m), Säntis p ⊤ im W, abends ⌞ im NE (1,0 m/m).
» 3.	—	—	—		—	—	—	Im Norden auf dem Ozean grosse Antizyklone, auf dem Kontinent zwei kleine Depressionen, eine über Frankreich, die andere über Polen-Rumänien. Verschiedenes:
	a	—	—		—	—	—	Bern 12^{10}–12^{40} ⊤ ohne Regen, La Ferrière 12–13^{h} ⌞ au NW sur France, Unter-Kulm 12^{59}–13^{20} ⊤, Luzern 13^{h} ⌞. Zurzach $10^{1}/_{2}$–12^{h} ⊤.
	b	$12^{1}/_{2}$–$14^{1}/_{2}{}^{h}$	E	W	30	20	● △	Waldenburg $12^{1}/_{2}{}^{h}$ ⌞ ● △, Wintersingen 12^{40}–13^{05} ⊤ (14,3 m/m), Bennwil 13^{h} ⌞ W–E, Liestal 13^{h} ⌞ im E (2,6 m/m), Pfeffingen $13^{3}/_{4}{}^{h}$ ⌞° ●, Diegten p ⌞ ●, Basel-Augst 14^{10} ⌞ ●°, Birsfelden 13^{52} ⌞, 13^{44}–14^{20} ⊤, 13^{52}–$14^{1}/_{4}{}^{h}$ ●, Basel 13^{52}–14^{25} ⊤, 13^{25}–14^{20} ● (⌞ ● (1,1 m/m), Mervelier 14^{h} ⌞ (12,1 m/m), Choindez $14^{1}/_{2}$–15^{h} ⊤ ohne Regen.
	c	13^{50}–15^{h}	NW	SE	20	20	●	Schleitheim 13^{50}–14^{50} ⌞ W–E, Schaffhausen 14–15^{h} ⊤ im W (8,5 m/m), Wilchingen 14–15^{h} ⌞ mit Riesel (3,5 m/m). Unter-Hallau 15^{h} ⌞ ⊤ (1,8 m/m), Merishausen p ⊤ ●² (4,0 m/m).

Datum		Bezeichnung der Gewitter	Zeit des hörbaren Donners	Richtung der ↖ oder des Zuges		Zurückgelegt. Weg in km	Weg in km pro Stunde	Art der Niederschläge	Betroffene Gegend und weitere Bemerkungen
Mai	3.	d	$13^{1}/_{4}$–17^{h}	NNE	SSW	80	20	● ▲	Thun $13^{1}/_{4}$–13^{50} ↖ ▲ (38,1 m/m), Aarberg $14^{1}/_{2}$–15^{35} T. 15^{32}–15^{50} ● (28,5 m/m), La Valsainte $14^{3}/_{4}$–$15^{1}/_{2}{}^{h}$ T, 15–15^{10} ● (↖ ● 0,7 m/m), Romont $16^{1}/_{4}{}^{h}$ ↖, 15^{59}–16^{40} T, 16^{40}–$18^{1}/_{2}{}^{h}$ ●, Château d'Oex 15^{50} T ● ▲ (20,8 m/m), Rossenges sur Moudon 16–17^{h} ↖ ● (17,3 m/m), Yverdon $16^{1}/_{2}{}^{h}$ (2,4 m/m).
		e	16–19^{h}	S	N	60	20	● ▲	Genève 16^{h} ↖ ▲ (18,8 m/m), Cointrin 16^{10} ↖, 16^{10}–16^{50} T, 16^{10}–$17^{1}/_{4}{}^{h}$ ●, 16^{12}–$16^{1}/_{4}{}^{h}$ ▲ zog von S nach N, Nyon p T ● (15,0 m/m), Rolle 17^{10} ↖, 17^{10}–17^{-35} T, 17^{05}–$17^{5}/_{4}{}^{h}$ ●, Valeyres soir ↖ ● (6,6 m/m), L'Auberson 19^{h} ↖ (9,2 m/m).
		f	17–$20^{1}/_{4}{}^{h}$	SE	NW	60	17	●	Ober-Iberg 17^{h} ↖ ● (5,5 m/m), Rickenbach 17^{20} ↖ (2,3 m/m), Gersau $17^{1}/_{4}$–18^{h} ↖² (7,2 m/m). Weggis 17^{h} T ●⁰, 18^{h} ↖ ● (19,5 m/m), Walchwil 18^{h} ↖ (9,9 m/m), Luzern 17^{h} ↖ (9,7 m/m), Horgen 18^{10} einmal T im SW (20,0 m/m), Mettmenstetten 19^{10} ↖ (34,4 m/m), Unter-Kulm $20^{1}/_{4}{}^{h}$ ↖ (8,6 m/m).
		g	18^{20}–$20^{1}/_{2}{}^{h}$	SW	NE	40	16	● ▲	Ebnat p ● ▲ (8,6 m/m). Säntis 18^{h} ↖ im NE, 19^{h} △ (7,3 m/m), Urnäsch p ▲⁰, abends (15,7 m/m), Degersheim $17^{1}/_{2}{}^{h}$ ↖ ● (5,3 m/m), Flawil abends ↖ ● (7,0 m/m), Teufen 17^{12} T SW, ↖ im Rheintal (8,0 m/m). St. Gallen 17^{13}–19^{18} T, 17^{19}–19^{16} ● (6,0 m/m), Bischofszell 19–$20^{1}/_{2}{}^{h}$ ↖ ● (1,4 m/m), Sulgen abends ↖ ● (6,8 m/m), Altstätten p ↖ im S, 2 km, 18^{20}–$19^{1}/_{2}{}^{h}$ T (2,2 m/m), Eichberg ▲, Kreuzlingen 20^{h} ↖ ● EW (9,2 m/m), Braggio $10^{1}/_{2}{}^{h}$ T, 10 Min. (13,3 m/m).
»	4.	—	$12^{1}/_{4}$–15^{h}	—	—	—	—	—	Schaffhausen $12^{1}/_{4}{}^{h}$ T im W (2 m/m), Bellelay 15^{h} T im S (9,2 m/m), Reichenau p T, abends ● (5,9 m/m).
»	5.	—	—	—	—	—	—	—	Rheinau 12^{10} T im W (11,0 m/m), Schleitheim $15^{3}/_{4}{}^{h}$ T im SW (18,3 m/m), Unter-Hallau $12^{1}/_{4}{}^{h}$ ↖ T (24,8 m/m), Lugano $15^{1}/_{4}$–$15^{3}/_{4}{}^{h}$ ↖⁰ ● (9,5 m/m), Ponte Tresa p ↖ (5,0 m/m), Crana-Torricella 14^{h} T ● (5,9 m/m), Braggio $17^{1}/_{2}{}^{h}$ ↖ im S (6,5 m/m).
»	6.	—	—	—	—	—	—	—	Hochdruck im Westen auf den Ozean von Spanien bis Irland. Tiefdruck bei Genua und im Osten.
		a	12–14^{h}	NW	SE	20	—	●	Crana-Torricella 12^{h} ↖ T² (25,0 m/m), Bellinzona 12^{h} ↖ (12,0 m/m), Braggio $12^{1}/_{2}{}^{h}$ ↖ ● T², Lugano $12^{1}/_{2}$–$13^{1}/_{2}{}^{h}$ ↖ ● (10,2 m/m), Monte Bré 12–14 ↖ (8,3 m/m), Ponte Tresa p ↖ (31.4 m/m), Mte. Generoso p ↖ (17,7 m/m).
		b	14^{27}–14^{45}	—		—	—	● ▲	Aarau $14^{1}/_{2}$–$14^{3}/_{4}{}^{h}$ T, ↖ über Station 14^{25}, 14^{25}–15^{20} ●, $14^{1}/_{2}$–14^{40} ▲, Richtung W–E (17,8 m/m), Kölliken 14^{27} einmaliger T (16,4 m/m).
		c	—	—		—	—	● ▲	Buch 14^{10} ● ▲ (14.9 m/m).
		d	—	—		—	—	✳ ▲	Bevers 14^{h} ▲, später ✳ bis n (7,0 m/m).
		e	—	—		—	—	● ▲	Zürich $15^{3}/_{4}$–15^{55} ▲⁰ ●² (21.9 m/m), Sierre 23^{h} ↖.
»	7.	—	—	—		—	—	—	Bevers 14^{h} ▲ (2,6 m/m).
»	8.	—	—	—		—	—	—	Yverdon $12^{1}/_{2}{}^{h}$ ▲ (1,4 m/m), Liestal 12^{h} T aus W (8,7 m/m), Gerlafingen p ▲ (17,2 m/m), Böttstein $18^{1}/_{4}{}^{h}$ ▲ (2.8 m/m).
»	12.	—	—	—		—	—	—	Rheinfelden 14^{h} ↖ (6,2 m/m), Küssnacht (Schwyz) abends ↖ ohne Regen, Sierre 22^{h} ↖².
»	14.	—	20^{20}	—		—	—	—	Locarno 20^{20} T ● (99,5 m/m).
»	15.		—	—		—	—	—	St. Gotthard abends ↙ ↖ (106,6 m/m), Visp $23^{1}/_{4}{}^{h}$ bis nach 24^{h} ↖ (85,1 m/m), Vrin abends T ● (89,0 m/m), Bevers n (15./16.) ↖ ● (90.2 m/m), Braggio 23^{h} T ● (77.2 m/m).
»	16.	a	13–18^{h}	—		—	—	● ▲	Gewitterzone. Mittelmeerdepression, Hochdruck im NW. Thayngen $15^{1}/_{4}$–$15^{1}/_{2}{}^{h}$ ▲ (5,8 m/m), Wilchingen 16–17^{h} ↖ ● (7,5 m/m), Schleitheim $14^{1}/_{2}{}^{h}$ ↖ (13,5 m/m), Merishausen 15–$15^{1}/_{2}{}^{h}$ ↖ (6.9 m/m), Buch $14^{3}/_{4}{}^{h}$–15^{h} ↖ im SW (4,4 m/m), Stein a. Rh. 15^{h} NE–SW ↖, $14^{3}/_{4}$–15^{10} T, 14^{40}–15^{20} ●, Schaffhausen p ↖ ● ▲ (7,8 m/m), Unter-Hallau 15^{h} ↖ SW–NE, $14^{3}/_{4}$–$15^{1}/_{4}{}^{h}$ T, $14^{3}/_{4}$–$15^{1}/_{2}{}^{h}$ ● (11,4 m/m). Lohn 15^{h} ↖ ● (8,7 m/m), Aadorf 14–$14^{1}/_{2}{}^{h}$ ↖² ● W (1,5 m/m), Diessenhofen 15^{h} ↖ ●. Eschenz p ↖ (2,3 m/m), Kalchrain p ↖ ▲⁰ (3,2 m/m), Steckborn $14^{1}/_{4}$–$15^{1}/_{4}{}^{h}$ T, Niederneunforn p ↖ (2,3 m/m), Frauenfeld 14^{05} T, $14^{1}/_{2}{}^{h}$ ↖ ● aus SE, 15^{h} wieder Sonnenschein (3,5 m/m), Böttstein 15–16^{h} ↖ (8,1 m/m). St. Urban 18^{h} T im SW (1,2 m/m), Kölliken 14–$14^{1}/_{2}{}^{h}$ T, 15^{h} T, Sternenberg p ↖ (1,6 m/m), Wil p ↖ (16,6 m/m), Zollikon b. Zürich 14^{h} ↖ (1,5 m/m), Opfikon 14^{05}–$14^{1}/_{2}{}^{h}$ ↖ W–E (1,2 m/m), Küsnacht p ↖ (2.9 m/m), Kollbrunn p ↖ ● (9,2 m/m), Hochfelden $14^{1}/_{4}$–$14^{3}/_{4}{}^{h}$ ↖ (7,2 m/m), Horgen 14^{h} T im NE u. ● (1,4 m/m), Bauma 14^{h} ↖ ●, Sihlwald 14^{h} T (1,2 m/m), Rheinau 14^{25}–15^{10} T, $14^{3}/_{4}$–$15^{1}/_{4}{}^{h}$ ● (2,3 m/m) Richtung SW–NE, Nieder-Uster 14^{02} ↖, $13^{1}/_{4}{}^{h}$ bis $14^{1}/_{4}{}^{h}$ T, 13^{50}–14^{05} ● (0,5 m/m), Zürich 14^{05}–14^{20} T, 13^{55}–14^{10} ● (2,0 m/m).
		b	—	—		—	—	—	Verschiedene Gewitter-Erscheinungen: Göschenen $4^{3}/_{4}{}^{h}$ ↖ T (99,6 m/m), Visp 10^{20} ein T (46,5 m/m), Eggiwil p ↖ (2,1 m/m), Freiburg $14^{3}/_{4}{}^{h}$ T im SW (0,2 m/m), Vrin p ↖, n ▲ (19,0 m/m), Platta früh T ✳ ● (98,3 m/m), Sils-Maria mittags T ↖ ↙ (28,5 m/m), Braggio 8^{h} T im S, 18^{25} T im S (38,8 m/m), Brissago 11^{25} T (75,2 m/m).
»	18.	—	—	—		—	—	—	Zürich 15^{55} ↖ WNW–E ● ▲ (23,7 m/m).
»	19.	—	—	—		—	—	—	Château d'Oex 17^{h} ● ▲, Langenbruck n (18./19.) ↖⁰ (1,3 m/m).

Datum	Bezeichnung der Gewitter	Zeit des hörbaren Donners	Richtung der ↖ oder des Zuges	Zurückgelegt. Weg in km	Weg in km pro Stunde	Art der Niederschläge	Betroffene Gegend und weitere Bemerkungen
Mai 21.	—	—	—	—	—	—	Kleine, sehr flache Depression über Frankreich und die Schweiz.
	a	—	—	—	—	—	Vereinzelte Gewittererscheinungen: Heiligenschwendi 14^{50} ↖ △, Sarnen nach $19^{1}/_{2}{}^{h}$ einige ⊤ (Donner), Kreuzlingen 15^{h} ↖, Arbon n (21./22.) ↖, Mte. Generoso abends ↖.
	b	$16^{1}/_{2}$–19^{h}	SW NE	45	12	●	Juragewitter: Nyon p ⊤ sans pluie, Le Sentier $16^{1}/_{2}{}^{h}$ ↖ ● (2,6 m/m), Montcherand $18^{3}/_{4}{}^{h}$ bis $19^{1}/_{2}{}^{h}$ ↑ [$17^{1}/_{2}{}^{h}$ avec très petits grêlons] (2,7 m/m), L'Auberson 19^{h} ↖ (3,8 m/m).
	c	$16^{1}/_{2}$–17^{h}	SW NE	20	—	●	Thun $16^{1}/_{2}$–17^{h} ↖ ● (4,5 m/m), Grosshöchstetten p ↖° ●° (0,2 m/m), Langnau i. E. 17^{h} zweimal ⊤ ohne Regen.
	d	$15^{1}/_{4}$–18^{30}	SW NE	50	20	●	Wintersingen 15^{17} ⊤ im N ohne Regen, Böttstein 17–17^{20} ↖ im S ●², Schleitheim (15^{h} ↖ im N), $18^{1}/_{2}{}^{h}$ ↖ im N ● (1,0 m/m), Säntis $15^{1}/_{2}{}^{h}$ ⊤, abds. ↖ im S (3,0 m/m), Urnäsch p ↖ ● (2,5 m/m), Wallenstadt p ↖ ohne ●.
» 22.	—	—	—	—	—	—	Schwacher Gradient. Tiefdruck über den Karpathen.
	a	12–$17^{1}/_{2}{}^{h}$	E W	70	14	● ▲	Leysin $12^{1}/_{2}$–13^{h} ●° ▲°, 12^{h} ↖ au N (0,2 m/m), Lausanne 15^{04} ▲, 15^{15}–16^{50} ↖² in WNW, 16^{20}–16^{32} ▲ (30 m/m de pluie en 50 min.), Château d'Oex $11^{3}/_{4}{}^{h}$ ● ▲, 13^{40} Rossenges sur Moudon p ⊤ (0,7 m/m), Vallorbe 15–16^{h} ↖ (5,5 m/m), Corcelles p ↖ (2,2 m/m), Longirod p-n ↖ (1,4 m/m), Nyon p ⊤ ● (1,0 m/m), Valeyres soir ↖ ● (2,3 m/m), L'Auberson 17^{h} ↖ (4,6 m/m), Genève $17^{1}/_{2}{}^{h}$ ↖ (0,6 m/m), Romont 15^{35} ↖ SE-NW, $15^{1}/_{2}$–$^{3}/_{4}{}^{h}$ ⊤, 15^{35}–$15^{3}/_{4}{}^{h}$ ●, Fribourg 13^{18}–14^{h} ⊤, 15^{h} ⊤ kein Regen.
	b	$14^{1}/_{2}$–16^{h}	W E	20	15	●	Bern 14^{32}–$15^{1}/_{4}{}^{h}$ ⊤, 14^{55}–15^{10} ● (↖ ● 2,2 m/m), Burgdorf $15^{1}/_{4}{}^{h}$ NW-S, $14^{1}/_{2}$–16^{h} ⊤, $15^{1}/_{4}$–17^{h} ● (4,7 m/m), Herzogenbuchsee $14^{1}/_{2}$–15^{h} von S (2,4 m/m), Bellelay p ⊤ im NW ohne Regen, Pfeffingen 14^{50} ↖°, von N her ●, Therwil $14^{3}/_{4}$–$15^{1}/_{4}{}^{h}$ ↖ im NE u. E ●, Basel 14^{40}–16^{h} ⊤ ohne Regen, Riehen 14^{43}–$15^{1}/_{4}{}^{h}$ ⊤, $15^{1}/_{2}$–15^{50} ●.
	c	10–15^{h}	NW SE	90	22	● ▲	Böttstein 10^{05}–$10^{1}/_{2}{}^{h}$ ↖°, im S ● (1 6 m/m), Schleitheim 10^{h} ↖ im N, 11^{10}–$13^{1}/_{2}{}^{h}$ ↖ im W bis SE u. E (6,1 m/m), Unter-Hallau $10^{1}/_{2}$–14^{h} ⊤, $11^{1}/_{4}$–$14^{1}/_{2}{}^{h}$ ● (↖ ● 1,8 m/m), Wilchingen 12–15^{h} ↖ ● (2,4 m/m), Merishausen $12^{1}/_{2}$–15^{h} ↖ (8,7 m/m), Schaffhausen $12^{1}/_{2}$–$13^{1}/_{2}{}^{h}$ ↖ ● ▲ (18,1 m/m). Diessenhofen von 11^{h} an ↖ ● (4,5 m/m), Lohn $12^{1}/_{2}{}^{h}$ ↖° (1,5 m/m), Thayngen $11^{3}/_{4}{}^{h}$ ↖°, Buch 12^{20} ↖ im W ohne Regen, Kaiserstuhl a ↖ ● (2,6 m/m), Zurzach $10^{1}/_{2}{}^{h}$ ⊤, Rheinau $11^{1}/_{4}$–13^{h} ↖, im W einige Regentropfen (0,7 m/m), Frauenfeld 13^{h} ↖ im NW (0,3 m/m), Kreuzlingen 13^{h} ↖ N-S (5,7 m/m), Aadorf $13^{1}/_{2}$–14^{h} ↖ im S (0,7 m/m), Zürich $12^{1}/_{2}{}^{h}$ ⊤ im W (0,3 m/m), Horgen $12^{1}/_{4}$–14^{h} ⊤ ringsum, nach 14^{h} kurzer ↖-Regen (3,5 m/m), Nieder-Uster $12^{3}/_{4}$–14^{h} ⊤, 13^{50}–14^{h} ●, Hinwil 14^{01} ↖ SW-E, 13–14^{16} ⊤, 13^{35}–$14^{3}/_{4}{}^{h}$ ●, 13^{40}–14^{42} ▲ (↖ ● 24.5 m/m), Temperatur vor Gewitter 16,5°, nach dem Gewitter 12,0°, Bachtel-Kulm $13^{1}/_{2}$–14^{h} ↖ (3,0 m/m), Bischofszell $13^{1}/_{2}$–14^{h} ↖, W-E ▲ ● (25,0 m/m), Bauma 14–14^{35} ▲ ● (32,0 m/m), Grüningen 14–15^{h} ↖ ● (9,8 m/m), Männedorf p ↖ (8,8 m/m), Schönenberg p ↖ (7,5 m/m), Sternenberg p ↖ ▲ (32,2 m/m), Hinwil 14^{h} ↖ ● (25,1 m/m), Niederneunforn (11,5 m/m), Nollen abends ↖ (3,0 m/m), Flawil p ↖ ● (6,9 m/m), Weesen p ↖ ● (1,8 m/m), Altstätten $13^{3}/_{4}{}^{h}$ bis 14^{h} dreimal ⊤ (5,5 m/m), St. Gallen 13^{14}–$14^{1}/_{4}{}^{h}$ ⊤, 13^{50}–$14^{1}/_{2}{}^{h}$ ● (↖ ● 3,9 m/m), Säntis 14^{h} ↖ im E (14,0 m/m), Lorzetobel mittags ↖° (10,1 m/m), Luzern $12^{3}/_{4}{}^{h}$ ↖ (2,7 m/m), Entlebuch p ↖ ● (0,4 m/m), Eggiwil p ↖ ● (8,3 m/m), Willerzell 13^{h} ↖ ● (13,1 m/m), Küssnacht p ↖ ●, Rigi p-n ↖ (2,7 m/m), Sarnen seit 13^{h} ⊤ (3,9 m/m), Beatenberg 14^{h} ↖° (6,2 m/m), Rickenbach 14–15^{h} ↖ ● (5,4 m/m).
	d	12–$17^{1}/_{2}{}^{h}$	—	60	—	●	Gewitterzone: Affoltern i. E. p ↖ ● (5,2 m/m), Wasen i. E. p Blitzschlag ● (1,1 m/m), Unter-Kulm ab 11–$13^{1}/_{2}{}^{h}$ ↖ (2,4 m/m), Sursee 12^{05} ↖ N-S, 12^{02}–$12^{1}/_{2}{}^{h}$ ⊤, 12^{05}–12^{25} ●, 14^{h} ↖ NW-S, 13^{50}–$14^{1}/_{2}{}^{h}$ ⊤, 14^{10}–14^{40} ●, St. Urban mittags ↖° ●, p ⊤ (0,0 m/m), Kölliken 11^{20} zwei mittelstarke ⊤ nahe, SE, 11^{37}–11^{48} drei schwache Entladungen SE fern, 13^{h} schwacher ⊤ NW, $13^{1}/_{2}$–14^{h} zieht ein ↖ im SW n. S, zahlreiche mittelstarke Entladungen (2,2 m/m), Burg p ↖ (11,4 m/m), Hitzkirch $13^{1}/_{2}{}^{h}$ ↖° ● (2,5 m/m), Kirchleerau $13^{1}/_{2}{}^{h}$ ↖ N-S, 11^{33}–14^{54} ⊤, 11^{10}–14^{25} ● ($2^{1}/_{2}$ m/m), Aarau Serie von zwei ↖ im S u. nach E vorbei, 13^{18} ↖ W-E, 13–14^{35h}⊤, 13^{18}–15^{05} ● (2,1 m/m), Laufenburg p ↖ (8,8 m/m), Barmelweid ↖ ● (2,9 m/m), Wintersingen 13^{05}–14^{26} ↖ (↖ ● 0,1 m/m), Temperatur vor: 20,4°, nach: 14,1°, 14^{41}–$16^{1}/_{2}{}^{h}$ ↖ (↖ ● 0,3 m/m), Basel-Augst $17^{1}/_{2}{}^{h}$ ↖ ●°, Bennwil 14–16^{h} ⊤ im W, Diegten p ↖, Kilchberg p ↖, Langenbruck 13–15^{h} ⊤ im S, E u. W, Reigoldswil 15^{h} ↖ ●, Waldenburg 16^{h} ↖, Basel 16^{56} ↖ NNE-SSW, 16^{40}–$17^{1}/_{4}{}^{h}$ ⊤, 16^{55}–17^{25} ● (↖ ● 6,0 m/m), Riehen $16^{1}/_{2}{}^{h}$ ↖ N-SW, 16^{05}–17^{10} ⊤, $16^{1}/_{2}{}^{h}$–$18^{1}/_{2}{}^{h}$ ● (8,5 m/m).
	e	$10^{1}/_{4}$–$16^{1}/_{2}{}^{h}$	—	—	—	● ▲	Verschiedene Gewittererscheinungen: Säntis $10^{1}/_{4}$–10^{40} ⊤ [10 Schläge] (↖ ● 4 m/m), Degersheim $12^{1}/_{2}{}^{h}$ ↖ ● (12,5 m/m), Kreuzlingen p ↖ ● (5,7 m/m), Diessenhofen abends ↖ ● (4,5 m/m), Thayngen 17^{40} ↖ ▲ (5,3 m/m), Langnau p zeitw. ↖ ● ▲ (3,9 m/m), Thun 10^{50}–11^{h} ↖, $11^{1}/_{2}$–12^{h} ●, p ↖ ● (3,0 m/m), Weggis 12^{h} ⊤ (2,6 m/m), Aarberg n (22./23.) ↖ (0,0 m/m), Liestal mitt. ↖ im W (5,1 m/m), L'Auberson 15^{55} ↖ SE-SW, 3 à 4 km au NW de la Station, $15^{1}/_{2}$–$16^{1}/_{2}{}^{h}$ ⊤, 15^{55}–16^{10} ●, Bevers seit $10^{1}/_{2}{}^{h}$ zeitw. ● ▲ (0,5 m/m).

Datum	Bezeichnung der Gewitter	Zeit des hörbaren Donners	Richtung der ⚡ oder des Zuges	Zurückgelegt. Weg in km	Weg in km pro Stunde	Art der Niederschläge	Betroffene Gegend und weitere Bemerkungen
Mai 22.	f	14–n	—	—	—	●	Lugano 16^h ⚡ (⚡ ● 3,2 m/m), Monte Bré $14–15^h$ ⚡ (6,4 m/m), Crana-Torricella 15^h T (0 m/m), Ponte Tresa p ⚡ (4,2 m/m), Bellinzona n ⚡ (1,5 m/m).
» 23.	a	$12–15^3/_4{}^h$	—	70	–	● ▲	Gewitterzone: Basel $12^{02}–12^1/_4{}^h$, $13^{20}–13^1/_2{}^h$ T, ohne ● (0,5 m/m), Wintersingen 13^{17} bis 14^{46} T, $13^{08}–13^{50}$ ● (0,8 m/m), Liestal mitt. ⚡ im S u. W (1,4 m/m), Basel-Augst $12–15^h$ T ●°, Bennwil $12^1/_2{}^h$ ⚡ S–E, Böckten mitt. ⚡, Diegten p ⚡ ●, Lampenberg 14^h v. W ●, Langenbruck $12^1/_4–14^h$ ● WSW–SSE (6,5 m/m), Pfeffingen ⚡ ▲ ●, Waldenburg 13^h ⚡, Laufenburg p ⚡, Kölliken $12–14^1/_2{}^h$ schwacher T, zuerst westlich, dann südwestlich und südlich, hierauf NW und zuletzt NE am stärksten, ohne ●, Barmelweid p ⚡ ● (2,1 m/m), St. Urban 12^{40} ⚡ W–E (3,7 m/m), in der Gemeinde Raggliswil, eine Stunde südlich von hier viel starker Hagel (Haselnussgrösse), Olten mitt. ⚡ (4,4 m/m), Mervelier $14^1/_2{}^h$ (7.3 m/m), à $14^1/_4{}^h$ la foudre est tombée sur la ligue électrique à haute tension, Herzogenbuchsee $13^1/_2{}^h$ ⚡ vom Jura her (4,1 m/m), Wasen i. E. p Blitzschlag ● (3,0 m/m), Burgdorf $13^1/_2–15^1/_2{}^h$ T, $14–16^1/_4{}^h$ ● (5,8 m/m), Bern $13^{14}–15^{48}$ T, 13^{48} bis 16^{25} ● (15,9 m/m), Langnau p zeitw. T ●.
	b	$10^{40}–16^h$	W E	30	—	●	Gewitterzone: Schleitheim $10^{40}–12^{20}$ ⚡ aus W (14,5 m/m), Schaffhausen $12^1/_4{}^h$ T im W, $12^1/_2{}^h$ ●, $14^1/_4{}^h$ T im N, p–n ● (5,5 m/m), Buch ca. 15^h ⚡ im S und W (0,3 m/m), Opfikon $15^1/_2{}^h$ T v. NE (0,7 m/m), Rheinau $12^1/_4{}^h$ T im W, $15^1/_4–16^h$ T, $15^{20}–16^{20}$ ● (3,2 m/m).
	c	$12^1/_2–16^h$	—	–	—	●	Verschiedene Gewittererscheinungen: Ponte Tresa p ⚡ (3,2 m/m), Crana-Torricella 16^h T, Lausanne $12^1/_2{}^h$ ⚡ (1,7 m/m), Rossenges s. Moudon $12–13^h$ ⚡ ● (3,4 m/m), Romont 15^h ⚡ (3,0 m/m), La Valsainte $14^{08}–14^{25}$ T, kein Regen.
» 24.	—	16^h	—	—	—	—	Crana-Torricella 16^h T ohne ●.
» 26.	—	n	—	—	—	●	Thundorf n (26./27.) ⚡ (5,3 m/m).
» 27.	—	—	—	—	—	—	Flache Druckverteilung mit einer Depression über Irland und einem Hochdruck über Spanien. Im Laufe des Tages zieht eine Front über die Schweiz.
	a	$18–20^1/_2{}^h$	NW SE	60	15	●	Boltigen abends ⚡ (1,8 m/m), Adelboden p T ● (1,3 m/m), Lauterbrunnen $18^1/_4{}^h$ T ●° (3,0 m/m), Brienz $18^{20}–19$ ⚡ (21,1 m/m), Sarnen $18^1/_2{}^h$ zeitw. T ⚡ im SW, ● (4,0 m/m), Meiningen 19^h ⚡ (11,0 m/m), Guttannen $19–20^1/_2{}^h$ ⚡ ● (7,6 m/m).
	b	$17^1/_2{}^h$–n	NW SE	30	10	●	Rickenbach $17^1/_2{}^h$ ⚡ ● (1,7 m/m), Glarus 18^h ⚡ im Hinterland (9,1 m/m), Altdorf 19^h ⚡ (4,4 m/m), Sargans seit 20^h ⚡ T (26,4 m/m).
	c	$17^1/_2–19^h$	W E	60	—	●	Schleitheim $18^3/_4–19^1/_4{}^h$ ⚡ W–S (5,3 m/m), Unter-Hallau $18^3/_4{}^h$ ⚡ W–E, $18^1/_4{}^h$–n T, $18^3/_4–19^1/_2{}^h$ ● (14,2 m/m), Wilchingen 18^h ⚡ ● (7,2 m/m), Schaffhausen $18^{50}–19^1/_4{}^h$ T im N u. E (3,3 m/m), Buch $17^1/_2{}^h$ ⚡ im W (4,4 m/m), Stein a. Rh. 18^h SW–NE, 18^h bis 18^{10} T, $18–18^1/_2{}^h$ ●, Ausläufer eines Gewitters über Schaffhausen, Steckborn $18^{10}–18^{40}$ ⚡° ● (⚡ ● 3,1 m/m), Kreuzlingen p ⚡ ● (34,0 m/m), Aadorf $18–19^h$ ⚡ im N (1,3 m/m).
	d	n	—	90	–	●	Bözberg n (27./28.) ⚡ (6,0 m/m), Kaiserstuhl n (27./28.) ⚡ ● 7,4 m/m), Schleitheim n–$2^1/_2{}^h$ ⚡ ● (5,3 m/m), Diessenhofen abends ⚡ ● (11,7 m/m), Buch $23^1/_4{}^h$ ⚡ (4,4 m/m), Stein a. Rh. 22^h ⚡ (Stationär über Stein), $22–23^h$ ●, Aadorf 23^h T ●, Steckborn $20^{10}–20^1/_2{}^h$ ⚡° ● (27,1 m/m), Kreuzlingen $22^3/_4{}^h$ ⚡ W–E ● (34,0 m/m), Frauenfeld $20^1/_4{}^h$ ⚡ (3,9 m/m), Nollen sbends ⚡ (5,8 m/m), Herisau n (27./28.) ⚡ (8,4 m/m), Teufen n (27./28.) ⚡ ● (19.6 m/m), Urnäsch n (27./28.) ⚡ ● (6,0 m/m).
	e	—	—	—	—	—	Verschiedene Gewittererscheinungen: Arbon p ⚡ ● (16,1 m/m). Isenthal $5^3/_4–6^1/_2{}^h$ T ● (4,0 m/m), Auen-Linthal 15^h ⚡² W–E (9,8 m/m), Elm $18^3/_4–19^{25}$ ⚡ (7,8 m/m), Plantahof abends ⚡ (20,9 m/m), Flims p ⚡ (3,8 m/m).
» 28.	—	—	—	—	—	—	Flache Depression mit Zentrum westlich von Schottland. Hochdruck über Spanien.
	a	$2^1/_2–3^h$	—	25	—	●	Bischofszell $2^1/_2{}^h$ ⚡ ● im SW (19,5). St. Gallen $2^1/_2–3^h$ ⚡ ● (20,1 m/m), 2^{37} Blitzschlag in die elektrische Kraftleitung, 3 km von der Station, Heiden n (27./28.) ⚡ (22,4 m/m), Altstätten 3^h einmal T, ● (13,1 m/m).
	b	16–n	W E ?	75?	15	●	Luzern 16^h ⚡ (3,2 m/m), Lorzetobel p ⚡ ● (5,5 m/m), Horgen $17^1/_2{}^h$ T im S (2,1 m/m), Lachen p T (8,5 m/m), Wallenstadt abends ⚡ (15,0 m/m).
	c	—	—	—	—	●	Lungern 18^{50} mehrmals ⚡ von SW (11,1 m/m), Gingins soir et nuit ⚡ ● (9,6 m/m), Crana-Torricella p T (0 m/m).
» 29.	a	—	—	—	—	●	Gingins soir ⚡ ●² (14,3 m/m).
	b	—	–	—	—	●	Altstätten $14^{20}–14^3/_4{}^h$ T, ⚡ 3 km im N vorbei (36,0 m/m), Horgen 15^h T im S, heftige Regenfälle im N (35,7 m/m), Aadorf $15^1/_2{}^h$ ⚡ ● (20,2 m/m), Kalchrain abends heftiger Gewitterregen (54,4 m/m).
» 30.	—	—	—	—	—	●	Lausanne 3^{50} ⚡ S et SE, 6^{20} ⚡ SW et W (29.2 m/m), Château d'Oex 13^{14} T ●² (25,2 m/m), Rickenbach abends ⚡ ● (14,3 m/m), Arbon ⚡ ● (6,8 m/m), Genève n ⚡ ● (13,3 m/m), Nyon abends T ● (16,6 m/m), Gingins soir ⚡ ●² (13,1 m/m), St. Cergue soir ⚡ (21,2 m/m), Vallorbe soir ⚡ ● (12,8 m/m), Valeyres soir ⚡ ● (11,0 m/m), L'Auberson 24^h ⚡ (10,4 m/m),

Datum	Bezeichnung der Gewitter	Zeit des hörbaren Donners	Richtung der ↖ oder des Zuges	Zurückgelegt. Weg in km	Weg in km pro Stunde	Art der Niederschläge	Betroffene Gegend und weitere Bemerkungen
							Corcelles abends ↖ (16,3 m/m), Rossenges s. Moudon soir ↖ ● (21,1 m/m), Payerne p ↖, soir ↖ (15,4 m/m), Ponts de Martel 0^{40} ↖ SW-NE, 10^{10}–1^{20} T, 0^{20}–$1^{1}/_{2}{}^{h}$ ● (9,7 m/m), Boudry soir ↖ (3,6 m/m), Serrières soir ↖ (8,1 m/m), La Valsainte n (30./31.) ↖ (27.6 m/m). Dombresson 20^{h} ↖ (9,1 m/m), La Ferrière n (30./31.) Gewitterregen (10,3 m/m), Mont Soleil n Gewitter (11,0 m/m), Bellelay soir ↖ ● (8,8 m/m), Aarberg abends ↖ ● (15,4 m/m), Boltigen abends Gewitter (24.2 m/m), Eggiwil n (30./31.) ↖ ● (7,4 m/m), Affoltern i. E. ↖ ● (19,5 m/m), Waldenburg n (30./31.) Gewitter, Lampenberg n (30./31.) ↖ ●, Diegten n (30.31.) Gewitter, Arisdorf n (30./31.) Gewitter, Basel ↙ $23^{1}/_{2}{}^{h}$ ohne ● (9,2 m/m), Unter-Kulm n (30. 31.) Gewitter (8,7 m/m), Burg nach Mitternacht Gewitter (16.2 m/m), Kaiserstuhl n (30./31.) ↖ ● (8.5 m/m), Rheinau T u. ●, Wilchingen abends schwaches Gewitter (8.7 m/m), Kalchrain n (30./31.) Gewitter (8,6 m/m), Steckborn p T ● (6,3 m/m).
» 31.	—	—	—	—	—	—	Tiefdruck im Norden mit Zentrum in der Gegend Thorshavn-Christiansund, Hochdruck über Spanien. Mehrere Gewitterfronten durchlaufen die Schweiz.
	a	0–3^{h}	NW SE	140	40	●	Le Sentier 0–$0^{1}/_{4}{}^{h}$ Gewitter (10,5 m/m), Yverdon 0^{h} Gewitter (11,7 m/m), Baulmes $0^{1}/_{4}$–$0^{1}/_{2}{}^{h}$ Gewitter (11.9 m/m), L'Auberson $0^{1}/_{4}{}^{h}$ ↖ ● NW-SE, Montcherand $0^{3}/_{4}{}^{h}$ Gewitter im N, 0–1^{10} T, 0^{10}–$0^{3}/_{4}{}^{h}$ ● (10,9 m/m), La Brévine n (30./31.) ↖ ● (6,5 m/m), Chaumont n (30./31.) ↖² (2,5 m/m), Basel 0^{25}–2^{h} Gewitter (9,2 m/m), Reigoldswil 1^{h} T ●, Wintersingen 1^{13}–1^{32} T (10,0 m/m), Langenbruck n (30./31.) T ● (11,0 m/m), Bennwil 2^{h} T, Marsens 1–5^{h} Gewitter (20,6 m/m), Romont 3^{h} Gewitter (25,5 m/m), La Valsainte 1^{10} Gewitter NW-SE, 0^{50}–1^{20} T, 0^{55} bis morgens ● (27,6 m/m), Freiburg 0^{h}, 1^{h}, 3^{h} T (9,9 m/m). Château d'Oex n (30./31.) ↖² ●² (25,2 m/m), La Ferrière 0^{05}–1^{20} T, 0^{18}–3^{50} ● (10,3 m/m), Delémont $0^{3}/_{4}{}^{h}$ T (7,7 m/m), Choindez 0^{40} ↖ SW-NE, 0^{25}–1^{10} T, $0^{3}/_{4}$–1^{50} ● (↖ ● 6,1 m/m). Biel 1^{h} ↖⁰ ● (13,2 m/m), Bern 0^{55}–1^{10} T, 1–6^{h} ● (18,6 m/m), Burgdorf 1^{h} ↖² ●² (15,1 m/m), Herzogenbuchsee 2^{h} ↖ ● (16,3 m/m), Langnau $2^{1}/_{2}{}^{h}$ T ● (14,7 m/m), Kirchleerau 1^{16}–2^{h} T, 1^{26} ●, Muri n (30./31.) Gewitter, Böttstein n (30./31.) ↖⁰ (10,6 m/m), Unter-Hallau $1^{3}/_{4}$–2^{h} Gewitter SW-NE (7,0 m/m), Thayngen 1^{55} ↖⁰ (6,3 m/m), Zürich $2^{1}/_{2}{}^{h}$ ↖ ● (15,0 m/m), Nieder-Uster 2^{20} Gewitter W-NE, $1^{1}/_{4}$–$2^{1}/_{2}{}^{h}$ T, 2^{10}–$2^{3}/_{4}{}^{h}$ ● (1,2 m/m), Grüningen früh ↖ ● (11,5 m/m), Fehraltdorf $2^{1}/_{2}{}^{h}$ Gewitter (11,1 m/m), Hinwil 3^{h} ↖ ● (9,8 m/m), Horgen 2^{35} T im SW (15,7 m/m), Schönenberg-Waldhalde n ↖ ● (15,2 m/m), Zollikon 2^{h} Gewitter (14,2 m/m), Sternenberg n Gewitter (21.5 m/m), Sihlwald n T ● (14,6 m/m), Lorzetobel n Gewitter (15,7 m/m), Sarnen $2^{1}/_{2}{}^{h}$ im W, Willerzell $2^{1}/_{2}{}^{h}$ Gewitter (11,2 m/m), Morgarten 3^{h} Gewitter (16,8 m/m).
	b	13–$15^{1}/_{2}{}^{h}$	WNW ESE	75	25	● ▲	Marsens 13^{h} Gewitter (20,6 m/m), Freiburg $13^{1}/_{4}{}^{h}$ T (9,9 m/m), Romont 13^{20} Gewitter W-E, 13^{20}–$13^{3}/_{4}{}^{h}$ T, 13^{10}–$16^{3}/_{4}{}^{h}$ ●, La Valsainte 13^{55} Gewitter, 13^{43}–14^{h}, T, 13^{35}–$17^{1}/_{2}{}^{h}$ ● (↖ ● 12,8 m/m), 13^{58}–13^{59} ▲, Leysin 14^{h} T (13,4 m/m), Sion 14^{20}–15^{20} ↖ ● (4,9 m/m), Sierre 14^{40}–15^{10} ↖², Adelboden 14^{h} ↖² (17,0 m/m), Grosshöchstetten p ↖ ● (9,5 m/m), Thun 14^{h} ↖ ● (13,5 m/m), Heiligenschwendi p ↖⁰ (22,2 m/m), Beatenberg 14–$15^{1}/_{2}{}^{h}$ ↖ ● ↙ (14,2 m/m), Interlaken $15^{1}/_{2}{}^{h}$ heftiges Gewitter (13,9 m/m), Lauterbrunnen $15^{1}/_{4}{}^{h}$ bis $15^{1}/_{2}{}^{h}$ T (11,4 m/m), Kienthal p Gewitter (19,5 m/m).
	c	12^{25}–16^{h}	NW SE	70	20	●	Aarau 12^{25} Gewitter W-E, 13^{20}–17^{h} T, 12^{25}–22^{h} ● (6,8 m/m), Köllikon $13^{3}/_{4}$–14^{40} T⁰ ohne Regen, Unter-Kulm 14^{h} ↖⁰ (8,2 m/m), Schaffhausen $13^{1}/_{2}{}^{h}$ T im S ● (7,6 m/m), Buch 14–$14^{1}/_{2}{}^{h}$ ↖ (5,4 m/m), Hochfelden $13^{1}/_{2}$–14^{h} Gewitter (↖ ● 5,5 m/m). Opfikon 13^{05}–13^{25} T ●² (16,5 m/m), Zürich 13^{01}–14^{h} T ● (13,6 m/m), Zollikon p ↖ ● (15,1 m/m), Horgen $14^{1}/_{4}$–14^{55} T im E, 15^{40} T im W (15,7 m/m), Sihlwald p ↖ ↙ ● (16,0 m/m), Mettmenstetten $15^{1}/_{2}{}^{h}$ ↖ (14,3 m/m), Hitzkirch $14^{1}/_{2}{}^{h}$ T (9,6 m/m), Entlebuch p ↖ ● (13,3 m/m), Münster $14^{1}/_{2}$–$14^{3}/_{4}{}^{h}$ ↖ ● (10,9 m/m), Küssnacht p ↖ ● (10,6 m/m), Zug p ↖ ● (10,8 m/m), Walchwil 15^{h} ↖ ●² (17,4 m/m), Sarnen 15^{h} ↙ T von SW, zeitw. ●, Stans 15–16^{h} Gewitter (15,6 m/m), Willerzell 16^{h} ↖ ● (23,0 m/m), Aadorf 15^{h} Gewitter (10,4 m/m), Kalchrain abends ↖ ● (13,5 m/m), Frauenfeld p Gewitter aus W (11,4 m/m).
	d	—	—	—	—	●	Verschiedene Gewittererscheinungen: Genève $12^{1}/_{4}{}^{h}$ ↖ (11,5 m/m), Leysin 19^{h} T (13,4 m/m), Sierre n (30./31) Gewitter.
	e	—	—	—	—	▲	Verschiedene Gewittererscheinungen: Locarno 15–18^{h} Gewitter im SE (41,9 m/m), Crana-Torricella p T (58,5 m/m), Ponte Tresa p Gewitter, ▲² (92,6 m/m), Mte. Generoso p Gewitter (64,0 m/m), Castasegna mitt. Gewitter, Braggio $15^{3}/_{4}{}^{h}$ Gewitter im S, $17^{1}/_{2}$–$17^{3}/_{4}{}^{h}$ ↖ im S (34,6 m/m), Bernhardin $13^{3}/_{4}$–17^{h} T ↙ (58,1 m/m), Scarl $17^{3}/_{4}{}^{h}$ ↖ ● (29.5 m/m).
	—	—	—	—	—	●	Sta. Maria $18^{1}/_{2}$–20^{h} T im SW, Bevers von 17^{h} an Gewitter (27,4 m/m), Arosa 15–18^{h} ↖ ● ≡. von 19^{h} an ✳ (50,3 m/m), Davos 18^{h} ↖⁰ (35,2 m/m).
Juni 1.	a	14^{40}–15^{10}	—	—	—	●	Sierre 14^{40}–15^{10} Gewitter (0,4 m/m).
	b	—	—	—	—	●	Steckborn $13^{1}/_{2}$–$13^{3}/_{4}{}^{h}$ T ●, Schaffhausen $17^{3}/_{4}{}^{h}$ T im W u. NW (10,3 m/m), Schleitheim $17^{1}/_{4}$–18^{20} Gewitter NW-SE (6,9 m/m).

Datum		Bezeichnung der Gewitter	Zeit des hörbaren Donners	Richtung der ↖ oder des Zuges		Zurückgelegt. Weg in km	Weg in km pro Stunde	Art der Niederschläge	Betroffene Gegend und weitere Bemerkungen
Juni	2.	—	$16^{1}/_{2}$–$16^{1}/_{2}$ h	—		35	—	●	Gewitterzone: Altstätten $16^{1}/_{2}$ h ↖ im SW (8,0 m/m), Schwäbrig $16^{1}/_{2}$ h ↖² (26,2 m/m), Säntis 15 h ↖ im W, $17^{1}/_{2}$ h T (17,0 m/m), St. Gallen 16^{18}–16^{38} T, 17^{17}–17^{40} T, 17^{30} ↖ W-E (17,6 m/m), Nollen 17 h ↖ ● (12,3 m/m), Flawil abds. ↖ ● (18,2 m/m). Degersheim 17 h ↖ ● (13,8 m/m).
	5.	—	—	—		—	—	—	Zwei Gewitterdepressionen, eine über Frankreich, die andere über Deutschland:
		a	10^{55}–10^{58}	—		—	—	—	Basel 10^{55}–10^{58} T ohne Regen.
		b	14^{20}–17^{50}	W	E	80	25	●	La Ferrière 14^{20}–16 h ↖ de NW à N sur France (10,1 m/m), Bellelay 15 h im S (6,5 m/m), Choindez 15^{20} ↖, 15^{18}–16 h T, 15^{20}–16^{05} ● (↖ ● 13 m/m), Delémont 15^{31} ↖ aus W, $15^{1}/_{4}$–15^{57} T, 15^{20}–15^{55} ● (↖ ● 6,9 m/m), Basel 16 h T ohne ● (1,5 m/m), Therwil $16^{3}/_{4}$ h ↖, im SE ●, Waldenburg 17 h ↖, ●, Bennwil 17 h ↖ W-E, Diegten p ↖ ●, Wintersingen 16^{27}–17^{16} T, 17 h–17^{10} ● (↖ ● 0,5 m/m), Langenbruck 16–$16^{3}/_{4}$ h T, $16^{1}/_{2}$ h ↖ W-E, 16^{40}–$16^{3}/_{4}$ h (10,8), Aarau 17^{20} ↖ W-E, 17^{10}–17^{50} T, 17^{30}–17^{35} ● (3,4 m/m), Kölliken p ↖ ● (4,2 m/m).
		c	16^{10}–16^{30}	—		—	—	●	Fahy 16^{10} ↖ W-E, 16–$16^{1}/_{2}$ h T, 16^{05}–17 h ●, Mormont p ↖ ● (26,6 m/m).
		d	$15^{1}/_{2}$ h	—		—	—	—	Waldenburg $15^{1}/_{2}$ h ↖.
		e	18^{59}–19^{15}	SW	NE	—	—	● ▲	L'Auberson 19^{05} ↖ W-E, 18^{59}–19^{10} T, 19^{02}–$19^{1}/_{4}$ h ●, 19^{10}–19^{14} ▲ pas de dégâts (9,5 m/m), Montcherand 18^{55}–$19^{1}/_{4}$ h T, 19^{35}–19^{40} ● (↖ ● 5,9 m/m, 19^{35} au matin), Lausanne 18^{52} ↖ SSE et SW (10,8 m/m), Yverdon $19^{1}/_{4}$ h (10,2 m/m), Corcelles p ↖ ● (13,2 m/m).
		f	20–21 h	W	E	25	25	●	Marcelin sur Morges 20 h ↖ (5,4 m/m), Cossonay ↖ (23,1 m/m), L'Auberson 20 h ↖ (9,5 m/m), 2 génisses tuées par la foudre au châlet de la cotelette, Montcherand 20–20^{40} T, 21–$21^{1}/_{2}$ h ● (5,9 m/m, de 19^{35} au matin), Rossenges sur Moudon 21 h ↖ ● (8,8 m/m), La Brévine 21 h ↖ (5,5 m/m).
		g	18^{15}–18^{30}	—		—	—	●	Orages locaux: Montreux $18^{1}/_{4}$ h ↖, $18^{1}/_{4}$–$18^{1}/_{2}$ h T, 18–n ● (8,0 m/m), La Valsainte 18^{25}–18^{30} T, 18^{38}–18^{55} ● (↖ ● 1,5 m/m), direction W-E, Adelboden $18^{1}/_{2}$ h ↖ (13,9 m/m).
		h	—	—		—	—	●	Neuchâtel 18–19 h ↖ ●, $20^{1}/_{4}$–n ↖ ● (3,6 m/m).
		i	19–22 h	—		—	—	●	Beatenberg 19–22 h ↖ ● (17,6 m/m), Lauterbrunnen von 19 h an T, $20^{1}/_{4}$ h ↖² ● (7,2 m/m), Kienthal p. abends ↖ (7,1 m/m), Entlebuch $19^{1}/_{2}$ h ↖ ● (12,0 m/m), Buchsteg-Eigenthal 18–20 h ↖ (43,5 m/m), Luzern 20^{05} ↖ im SW (18,3 m/m), Weggis 20 h ↖ (19,2 m/m), Sarnen 20 h T im N, ↖ T im SW, $20^{1}/_{2}$ h ● (7,6 m/m).
		k	18–19^{15}	—		—	—	—	Schleitheim $19^{1}/_{4}$ h T im NW (0 m/m), Thayngen 18 h T (0 m/m).
		l	$17^{1}/_{2}$–19 h	—		35	—	●	Gewitterzone: Sihlwald $18^{1}/_{4}$–$18^{3}/_{4}$ h T (3,9 m/m), Horgen 18^{10}–19 h T (4,0 m/m), Schönenberg-Waldhalde abends ↖ ● (10,6 m/m), Zürich 18^{38} schwacher T aus SE, Zollikon 16 h ↖ (2,8 m/m), Dübendorf 18^{11}–18^{40} T, kein ●, Nieder-Uster $17^{1}/_{2}$ h ↖, $17^{1}/_{4}$–$18^{3}/_{4}$ h T, 17^{10}–18 h ●, Richtung W-SE (2,1 m/m) Männedorf $18^{1}/_{2}$–$18^{3}/_{4}$ h ↖ (10,4 m/m), Hinwil 18^{10}–18^{55} T, 19^{05}–19^{25} ● (↖ ● 0,5 m/m), kam aus SW, Grüningen $18^{1}/_{2}$ h ↖ ● (10,0 m/m), Bauma $17^{1}/_{2}$ h ↖ ● (2,6 m/m).
»	6.	—	—	—		—	—	●	Schuls 11 h ↖° ● (13,3 m/m), Zug p kurzes ↖ (15,9 m/m), Winterthur 20–$20^{1}/_{2}$ h T (1,3 m/m).
»	7.	—	—	—		—	—	●	Bern 13^{43}–13^{55} T, $13^{3}/_{4}$–14^{10} ●, 13^{47}–13^{52} ▲ (von $7^{1}/_{2}$–14^{10} 8,4 m/m), Reigoldswil 17 h ↖ ●°. Steckborn p T, ohne Regen, Buchsteg-Eigenthal 18 h ↖ (9,2 m/m), Küssnacht b. Rigi p ↖ ● (11,7 m/m).
»	8.	—	—	—		—	—	●	Nieder-Uster 17^{05} ↖, 16^{55}–17^{02} ● (↖ ● 2,0 m/m), Bauma $17^{1}/_{2}$ h ↖ ● (9,6 m/m).
»	9.	—	—	—		—	—	●	Payerne p ↖ (0,3 m/m).
»	10.	—	—	—		—	—	●	Genève 16^{35} ↖ (32 m/m), Boudry p averses, ▲ (3,2 m/m), Bellinzona 21 h ↖ (16,2 m/m).
»	12.	—	—	—		—	—	—	Depression mit Zentrum bei Irland. In der Schweiz leichte Föhnlage. Furchtbare Sturmkatastrophe mit Trombe im Jura. Siehe Anhang.
		a	16–20 h	W	E	200	45	● ▲	Erstes Gewitter: Lausanne 16 h ↖ au NW et E quelques grains ▲ (7,6 m/m), Boudry 16 h ↖ (15,0 m/m), Les Brenets de 15 à 17 h environ un violent ouragan a passé sur la contrée des Frêtes, des arbres d'un diamètre d'un mètre ont été cassés et deracinés, Neuchâtel $16^{1}/_{2}$–$18^{3}/_{4}$ h ↖ ● (10,1 m/m), Biel 16 h ↖ (7,5 m/m), Fahy $16^{1}/_{4}$ h ↖ W-E, 16–$18^{1}/_{2}$ h T ●, 17^{10}–17^{18} ▲, Romont $16^{1}/_{2}$ h ↖ SE-N, 16–17 h T, 16^{45}–16^{58} ●, Marsens 16–18 h ↖ (6,8 m/m), Leysin 16^{36}–$17^{1}/_{4}$ h ↖, 16^{50}–$17^{1}/_{4}$ h ● ▲ (2,6 m/m), Dailly 17 h ↖ ● (9,5 m/m), Château d'Oex 17 h ↖ ●, La Valsainte 16^{58} ↖ W-NE, 16^{10}–$17^{1}/_{4}$ h T, 16^{58}–17^{02} ● (↖ ● 1 m/m), Fribourg 16^{25}–16^{40} T, 16^{50} T, in nächster Nähe 17^{02}, Aarberg 16^{55} ↖ W-NE, $16^{1}/_{2}$–$17^{1}/_{4}$ h T, 16^{25}–17^{20} ● (8,5 m/m), Bern 16^{50}–$17^{1}/_{2}$ h T, 17–17^{38} ● (↖ ● 5,7 m/m), aus S nach E. Reigoldswil 17–18 h ↖², Basel 16^{53}–$17^{1}/_{2}$ h T aus SW, Wintersingen 16^{50}–19^{52} ↖ (16,7 m/m), Martigny $17^{1}/_{2}$–17^{35} ↖ (3,1 m/m), Hérémence p T ● (2,5 m/m), Sion 17^{30} ↖ (1,8 m/m), Sierre 17^{30}–17^{40} ↖ (0,2 m/m), Varen $17^{1}/_{2}$ h ↖ ● (1,4 m/m), Leukerbad $17^{1}/_{2}$ h ↖° ● (3,1 m/m), Adelboden 17 h ↖ (21,3 m/m), Boltigen p ↖ (6,3 m/m), Grosshöchstetten p ↖ ●² ⚡ (20,9 m/m), Thun 17^{20}–17^{40} ↖ ● (5,5 m/m), Heiligenschwendi $17^{3}/_{4}$ h ↖ ●² (11,5 m/m), Beatenberg $17^{3}/_{4}$–19 h ↖ ● ⚡ (3,1 m/m), Lauterbrunnen 18 h T u. ● (5,0 m/m), Wasen im E. p ↖ v. W. ▲ (13,9 m/m), Affoltern im E. p ↖ (8,0 m/m).

Datum	Bezeichnung der Gewitter	Zeit des hörbaren Donners	Richtung der ⌇ oder des Zuges	Zurückgelegt. Weg in km	Weg in km pro Stunde	Art der Niederschläge	Betroffene Gegend und weitere Bemerkungen
							Frick 18^h ⌇ ● (6,9 m/m), Wittnau $17^3/_4{}^h$ ⌇ ● (11,3 m/m), Bözberg p ⌇ ⸙ (13,5 m/m), Kaiserstuhl p ⌇ (7,4 m/m), Aarau $17^3/_4{}^h$ ⌇ W-E, 17^{20}-19^{40} T, $17^3/_4$-20^h (5,4 m/m). Kirchleerau 17^{50} ⌇ W-E, 17^{32}-18^{32} T, 17^{40}-18^{40} ●, Unter-Kulm $17^1/_2{}^h$ ⌇ (8,8 m/m). Burg 18^h ⌇ (22,8 m/m), St. Urban 17-$17^3/_4{}^h$ ⌇⁰ SW-E (12,0 m/m), Luzern 18^{25} ⌇ (11,0 m/m), Entlebuch 18^h ⌇ (7,3 m/m), Sarnen $17^3/_4{}^h$ T im SW, nachher ⌇ u. T im SW, W u. N, $18^1/_4{}^h$ ⌇ ● (4,8 m/m), Münster $17^3/_4{}^h$ ⌇ W-E, $17^1/_2$-20^h T, $17^3/_4$-$20^1/_4{}^h$ ● (18,6 m/m), Hitzkirch $17^1/_2{}^h$ ⌇⁰ ● (18,5 m/m), Stans $18^1/_2$-$20^1/_2{}^h$ ⌇ (5,2 m/m), Gersau p ⌇ (0 m/m), Unter-Hallau $18^3/_4{}^h$ ⌇ W-E, 18-19^h T, $18^1/_2$-$19^1/_4{}^h$ ●³ (11,6 m/m), Wilchingen $18^1/_2{}^h$ ⌇ NW-SE, 18-$19^1/_2{}^h$ T, 18^{10}-19^{10} ● (15,7 m/m), Schleitheim 18-$18^3/_4{}^h$ ⌇ W-SE (9,4 m/m), Schaffhausen 18^h T, SW, W u. NW, 18^{40} ⌇ W-E (9,9 m/m), Lohn 18^h ⌇ (11,6 m/m), Thayngen 18^{07} ⌇ (7,7 m/m), Buch 18^h ⌇ im W (7,8 m/m), Zürich $18^3/_4{}^h$ ⌇ NW-SE zahlreiche Blitze (15,2 m/m), Dübendorf 18^{24}-19^h T, 18^{40}-18^{55} ●. Richtung W-E, Opfikon 18^{10} ⌇ W-E (⌇ ● 2,5 m/m), 17^{55}-19^h T, 18^{19}-$18^1/_2{}^h$ und 18^{40}-19^{05} ●, Otelfingen p ⌇ ● (11,2 m/m), Horgen 18-$18^3/_4{}^h$ T, ⌇ W-E (13,5 m/m). Sihlwald von 18^h an ⌇ ⸙ ● (13,4 m/m), Thalwil abends ⌇, Schönenberg-Waldhalde p ⌇ ● (15,1 m/m), Nieder-Uster 18^{50} ⌇ W-E, 18-19^h T, 18^{40}-19^{10} ● (⌇ ● 1,4 m/m), Winterthur ⌇ $18^1/_2{}^h$-$21^1/_4{}^h$ (20,5 m/m), Fehraltdorf 19-20^h ⌇ ⸙ ● (12,6 m/m), Schöfflisdorf $18^1/_2{}^h$ ⌇ ● (6,2 m/m), Grüningen 19^h ⌇ ● (12,0 m/m), Hinwil 18^{50}-20^{12} T, 18^{55}-21^h ● m. U. (11,2 m/m), Bachtel-Kulm 19^h ⌇ ● (8,2 m/m), Wil (Zürich) nachm. ⌇ (7,4 m/m). Sternenberg abends ⌇ (11,5 m/m), Wald $19^1/_4{}^h$-20^h ⌇ (6,8 m/m), Willerzell $18^1/_2{}^h$ ⌇ (6,2 m/m). Walchwil abends ⌇ ● (5 4 m/m), Lorzetobel nachm. ⌇⁰ (6,5 m/m), Frauenfeld 19^h ⌇ ● ▲ (15,5 m/m), Kreuzlingen 19^{40} ⌇ SE-NE ● (18,0 m/m), Blitzschlag in die elektr. Lichtleitung. Arbon p ⌇ ● (12,4 m/m), Bischofszell 19^h ⌇ (12,8 m/m), Thundorf 19^h ⌇ (15,2 m/m), Steckborn 19^{10} (⌇ ● 6,3 m/m), Nollen $19^1/_4{}^h$ ⌇ (15,5 m/m), Säntis $19^1/_2{}^h$ ⌇ im E (8,5 m/m), St. Gallen 19^{31} ⌇ W-E, 19^{05}-19^{59} T (⌇ ● 2,4 m/m), Degersheim 19^h ⌇ ● (7,3 m/m), Teufen 19^{05} T im W (7,3 m/m), Altsätten $19^1/_2$-20^h T (5,9 m/m), Herisau abends ⌇ ● (6,3 m/m), Appenzell abds. ⌇ (7,2 m/m), Weesen abds. ⌇ (6,1 m/m), Starkenbach abends ⌇ (20,5 m/m), Ebnat abends ⌇ (6,5 m/m), Altstätten $19^1/_2$-20^h T (5,9 m/m).
Juni 12.	b	17-21^h	W	E 240	50	● ▲	Zweites Gewitter. Im Jura von einer Trombe begleitet. Gingins 17^h ⌇ ● (7,9 m/m). Genève $17^3/_4{}^h$ (3,8 m/m), Cointrin 17^{43} ⌇ SW-NE, 17^{43}-$18^1/_2{}^h$ ●, Le Sentier $17^1/_2{}^h$ très violente bourrasque d'ouest, nombreux arbres cassés ou déracinés (15,1 m/m), Marcelin s. Morges 17^{50} ⌇ ⸙ (5,4 m/m), Nyon p T ● (4,5 m/m), St. Cergue p ⌇ ⸙ cyclone (21,0 m/m). L'Auberson 17-17^{10} T pas de pluie, direction W-E, La Brévine 17^h ⌇ ● ▲ ⸙ (14,5 m/m), Pas de dégât, sauf au bureau de poste du Brouillet où une partie du toit a été emportée, Valeyres p ⌇ ⸙ ● (6,4 m/m), Rolle $17^3/_4{}^h$ ⌇ W-E, $17^3/_4$-17^{55} T, 17^{40}-17^{50} ●, Corcelles p ⌇ cyclone: „s'est manifesté par un fort Joran qui a cassé quelques bois à la vigne", Rossenges sur Moudon p ⌇ averses, bourrasque (4,3 m/m), Fahy 17^{10}-17^{18} ▲, 16-$18^1/_2{}^h$ ● T, Lausanne 18^h ⌇ NW (7,6 m/m), Montreux $18^1/_2{}^h$ ⌇ W-E, 18^{10}-18^{40} T, 18-19^h ●, ▲ durée 10 secondes, Romont 18^{10} ⌇, 18^{10}-18^{40} T ●, direction SE-W (8,4 m/m). dans la région seulement quelques arbres abimés, arrachés ou brisés, Payerne $18^1/_4{}^h$ forte bourrasque, vent tourbillonnant (7,2 m/m), Biel 18^h ⌇ ⸙ ● (7,5 m/m), Neuchâtel 18^h ⸙ ▲ (10,1 m/m), Valangin p ▲ (18,4 m/m), Serrières p ⌇ cyclone (9,6 m/m), Ponts de Martel soir ⌇ ● (26,2 m/m), Chambrelien p ● ▲ ⸙ (18,3 m/m), La Ferrière 17^{10} ⌇, 15^{46}-19^h T, 17-n ●, 17^{10}-$17^1/_4{}^h$ ▲ (19,3 m/m), deux orages venant d'W et de SSW se réunissent et s'en vont vers NE, Mont Soleil $17^1/_4$-$18^1/_2{}^h$ ⌇ (9,8 m/m), Delémont 18^{28} ⌇ NW-SW, 18^{20}-18^{35} T, 18^{20}-19^h, 18^{20} quelques ▲ (⌇ ● 5,5 m/m), Choindez 17^{50} ⌇ W-NE, $17^1/_4$-18^{20} T, 17^{50}-18^{35} ● (⌇ ● 11,2 m/m), der heftige Wind brach an einigen Bäumen kleinere Aeste ab, Saignelégier p ⌇ (18,0 m/m), Mormont p ⌇ ▲ (31,7 m/m), Bellelay von 18^h an heftiges ⌇ aus W ⸙ (10,5 m/m), Courtelary soir ⌇ ● (9,2 m/m), Basel 18^{09} ⌇² SW-E, 18-$19^1/_2{}^h$ T, 18^{05}-19^{35} ● (⌇ ● 16,4 m/m), Hagelschauer in der Umgebung Basels, beträchtlicher Schaden an den Kulturen, Birsfelden 18^{35} ⌇ SW-NE, 17^{35}-$19^1/_2{}^h$, $18^1/_4$-19^{10} ●, der Wind war so stark, dass unser sehr solider Windsack, der normalerweise noch Jahre lang hätte benutzt werden können, total vernichtet wurde, Basel-Augst $18^1/_4$-$19^3/_4{}^h$ ⌇ ●² ▲ ⸙ W, Rheinfelden 18-$19^1/_2{}^h$ ⌇ (15,2 m/m), Therwil 18-$19^3/_4{}^h$ ⌇ W-E ●, Pfeffingen 15-$18^1/_2{}^h$ ⌇ ● ▲, Lampenberg 19^h ⌇ von W ●², Arisdorf 19^h ⌇² ● ⸙, Liestal $18^3/_4{}^h$ ⌇ aus W mit Sturm (14,4 m/m), Wintersingen 19^h m/m W-E, 16^{50}-19^{52} T, 17^{54}-18^h, 18^{56}-$19^3/_4{}^h$ ● (⌇ ● 14,5 m/m), Langenbruck 18^{50} ⌇ NW-E, 18-$19^1/_2{}^h$ T, $18^1/_2$-19^h ● (⌇ ● 4,5 m/m), Aarberg 18^{29} ⌇ W-NE, 18^{21}-1^{50} T, 18^{27}-19^{10} ●, Bern $17^1/_2$-18^{50} ⌇, Fribourg 18^{25} ⌇, 18^{20}-18^{40} ●² (9,4 m/m), Jaun 18^h ⌇ (17,2 m/m), La Valsainte $18^1/_2{}^h$ ⌇ SW-E, $18^1/_4$-18^{40} T, 18^{25}-18^{40} ●, $18^1/_2$-18^{33} ▲

Datum		Bezeichnung der Gewitter	Zeit des hörbaren Donners	Richtung der ↖ oder des Zuges		Zurückgelegt. Weg in km	Weg in km pro Stunde	Art der Niederschläge	Betroffene Gegend und weitere Bemerkungen
									(↖ ● 9,6 m/m), grêle mêlée à la pluie, grêlons gros comme des pois, Montreux $18^{1}/_{2}{}^{h}$ ↖ W, 18^{10}–18^{40} T, 18–19^{h} ●, ▲ durée 10 secondes, Les Marécottes soir ↖ (5,3 m/m), Martigny 18^{40}–18^{50} ↖ (3,1 m/m). Lauterbrunnen 19^{h} ↖² ● (5,0 m/m), Langnau i. E. 19^{h} ↖ ● Sturm [gefährlich] (19,4 m/m), Herzogenbuchsee 18^{50} ↖ SW-E, 18^{40}–$19^{1}/_{4}{}^{h}$ T, 18^{50}–19^{10} ● (4,6 m/m), Burgdorf $18^{3}/_{4}{}^{h}$ ↖ von NW, 18^{40}–19^{h} T, 18^{40}–19^{10} ● (14,8 m/m), Olten 18–$19^{1}/_{2}{}^{h}$ ↖ (7,6 m/m), Mervelier 19^{h} ↖ ▲ (30,4 m/m), Aarau ca. $18^{3}/_{4}{}^{h}$ ●, orkanartiger Sturm ohne wesentlichen Schaden, Bözberg p ↖ ↙ (13,5 m/m), Kaiserstuhl p ↖ (7,4 m/m), St. Urban 18^{55}–19^{20} ↖ ● ↙ aus W (12,0 m/m), Luthern 19–20^{h} ↖ ● (19,7 m/m), Sursee $19^{1}/_{2}{}^{h}$ ↖ W-E, 19–20^{10} T, 18^{20}–20^{20} ●, aussergewöhnlich heftiger Sturm, Obstbäume beschädigt und umgeworfen, Hitzkirch $18^{1}/_{4}{}^{h}$ ↖ S-N, 18–$18^{3}/_{4}{}^{h}$ T, 18–n ● (18,5 m/m), Kirchleerau 19^{10} ↖ W-E, 19–19^{57} T, 19^{h}–n ● ($10^{1}/_{2}$ m/m), Baden 19–20^{h} ↖ (10,2 m/m), Böttstein 19^{h} heftiges ↖ mit wolkenbruchartigem ● (21,1 m/m), Muri abends ↖ (16,6 m/m), Zofingen $19^{1}/_{4}$–$20^{1}/_{2}{}^{h}$ ↖ W-E (12,8 m/m), Barmelweid p ↖ (12,4 m/m), Luzern $19^{3}/_{4}{}^{h}$ ↖, starke Regenböe (11,0 m/m), Buchsteg-Eigenthal $18^{1}/_{2}$–$19^{1}/_{4}{}^{h}$ ↖ (10,7 m/m), Sarnen $19^{1}/_{2}{}^{h}$ ↖ SW-NE (4,8 m/m), Engelberg seit 19^{40} T, später ● (5,9 m/m), Isenthal 20^{h} T ● (6,5 m/m), Altdorf 20^{10} ↖ NW-E (3,2 m/m), Rickenbach 20^{05} ↖ NW-SE, 19^{58}–20^{15} T, 20^{05}–$21^{1}/_{4}{}^{h}$ ● (6,0 m/m), Willerzell $18^{1}/_{2}{}^{h}$ ↖ (6,2 m/m), Auen-Linthal 20^{h} ↖ W-E (3,0 m/m). Zug 20^{h} ↖ ↙ ● (2,3 m/m). Horgen 19^{35}–$20^{1}/_{2}{}^{h}$ T eines von W-E ziehenden ↖ (13,5 m/m), Zürich 19^{43} ↖ NW-SE, $19^{1}/_{2}$–20^{05} ●² T ↙ Sturmböe, Zollikon $19^{3}/_{4}$–$20^{1}/_{4}{}^{h}$ sehr heftiges ↖ ↙ (14.9 m/m), Opfikon 19^{35} ↖ (↖ ● 18,0 m/m), 19^{25}–20^{10} T, 19^{33}–21^{h} ●, Richtung W-E, etliche Apfelbäume geknickt, auch in Dietikon und Schwamendingen, Oerlikon $19^{1}/_{2}$–20^{h} ↖ ● (18,0 m/m), Hochfelden $19^{1}/_{2}{}^{h}$ ↖ ● (9,0 m/m), Küsnacht (Zürich) n ↖ (21,0 m/m), Männedorf n ↖ (10,4 m/m), Wald 20–n ↖ (6,8 m/m), Nieder-Uster 19^{50} ↖ W-E, $19^{3}/_{4}$–$20^{1}/_{4}{}^{h}$ T, 19^{40}–20^{10} ● (8,0 m/m), Rheinau $19^{1}/_{2}{}^{h}$ ↖ WSW-E, 18^{25}–20^{20} T, $18^{1}/_{2}$–20^{40} ● (6,9 m/m), Schleitheim $19^{1}/_{4}$–20^{10} ↖ ● W-E, 19^{40} über Station (9,4 m/m), Unter-Hallau $19^{1}/_{2}{}^{h}$ ↖ W-E im S vorbei (11,6 m/m), Schaffhausen 19^{40} ↖ (9,9 m/m), Thayngen $19^{3}/_{4}{}^{h}$ Orkan ↖ bis 20^{40} (7,7 m/m), Buch $19^{3}/_{4}{}^{h}$ ↙, Stein a. Rh. $19^{1}/_{2}{}^{h}$ ↖ SW-NE, $19^{1}/_{2}$–$20^{1}/_{2}{}^{h}$ T, 19–$20^{1}/_{2}{}^{h}$ ●, heftiges Abend-Gewitter mit doppeltem Windwechsel, der ca. $19^{3}/_{4}{}^{h}$ in heftigen Weststurm ohne Schaden überging. Frauenfeld 20^{h} T ● (15,5 m/m), Steckborn 19^{50} ↖ ● (↖ ● 4,6 m/m), Aadorf 20^{h} ↖ ● ↙ (11,9 m/m), Niederneunforn abends ↖ ↙ (8,4 m/m), Sulgen abends ↖ ● (15,2 m/m). Hof-Oberkirch $20^{1}/_{2}$–20^{50} ↖ ●, der Regenmesser ist umgeworfen worden, schätzungsweise müssen ca. 3 m/m gefallen sein, St. Gallen 20^{22} ↖ W-E, 20^{17}–21^{13} T, 28^{18} bis vor Mitternacht ● (↖ ● 10,5 m/m), um 21^{h} lang anhaltender T, 20^{21} NW-Sturm, Säntis $20^{1}/_{2}{}^{h}$ ↖ W-E, $19^{1}/_{2}$–20^{50} T, 20^{40}–20^{50} ▲, $19^{1}/_{4}$–20^{25} ● m. U. (8,5 m/m), vor dem ↖ sehr starke Spitzenentladung, Weesen abends ↖ (6,1 m/m), Starkenbach abends ↖ (20,5 m/m), Appenzell abends ↖ (7,2 m/m), Herisau abends ↖ ● (6,3 m/m), Urnäsch n (12./13.) ↖ ● (7,8 m/m), Seewis 21^{h} einmal ↖ (6,0 m/m), Arosa 23^{35} stiller Flächenblitz, Vrin abends ↖ (7,0 m/m), Braggio 22^{20}–24^{h} ↖ von N (27,6 m/m).
Juni	12.	c	18–20^{h}	W	E	80	50	●▲	Drittes Gewitter: Rolle $17^{3}/_{4}{}^{h}$ ↖ W-E, 17^{45}–17^{55} T, 17^{40}–17^{50} ●, Marcelin s. Morges 17^{50} ↖, L'Auberson 17^{56} ↖ W-E, 17^{55}–$18^{1}/_{4}{}^{h}$ T, 18–18^{20} ●, pas de grêle sur la Station, à 1 km au N de la Station gros grêlons, pas de dégats, Baulmes 18^{h} ↖ (8,3 m/m), Yverdon 18^{h} ouragan de Joran (9,2 m/m), Boudry 18–$18^{1}/_{4}{}^{h}$ ouragan ● ▲, Ponts de Martel 18^{h} ↖ SW-NE, $17^{1}/_{2}{}^{h}$–$18^{3}/_{4}{}^{h}$ T, 17^{40}–19^{h} ●, 18^{05}–18^{10} ▲ (24,4 m/m), grêle de la grandeur de gros pois, La Chaux-de-Fonds $17^{1}/_{2}$–19^{h} cyclone ↖ (6,2 m/m), Fontainemelon $18^{1}/_{4}{}^{h}$ ↖ ▲ (14,6 m/m), Dombresson 18^{25}–18^{40} ↖ ● ▲ (11,9 m/m), Chaumont 18^{h} ↖ ▲ ● cyclone (15,1 m/m), Sion $19^{1}/_{2}{}^{h}$ ↖ (1,8 m/m), Adelboden 20^{h} ↖ (21.3 m/m), Burgdorf $18^{3}/_{4}{}^{h}$ ↖ NW, 18^{40}–19^{h} T, 18^{40}–19^{10} ● (14,8 m/m), dieses Gewitter war von starkem Sturm begleitet (orkanartig), hier wurden Bäume entwurzelt, Mervelier 19^{h} ↖ ▲ (30,4 m/m), Bennwil 19^{h} ↖ W-E, Waldenburg 19–20^{h} ↖ ●, Riehen $18^{3}/_{4}{}^{h}$ ↖ SW-NE, $16^{1}/_{2}$–$19^{1}/_{4}{}^{h}$ T, 18^{50}–20^{h} ● (11,9 m/m), starke Böe.
			—	—		—	—		Andere Gewitter: Montreux midi ↖ (8,0 m/m), Yverdon $16^{1}/_{2}{}^{h}$ ↖ (9,2 m/m), Marcelin sur Morges $20^{1}/_{2}{}^{h}$ ● (5,4 m/m), Buch 21^{h} ↖ im E. (7,8 m/m), Rickenbach 17^{50} ↖ (6,5 m/m), Heiden mitt. ↖ in der Ferne (9,8 m/m), Wildhaus 18^{h} ↖ ✳ (3,7 m/m), Ponte Tresa n (12./13.) ↖ (0,7 m/m).
»	13.	—		—		—	—	—	Ausgedehnte Depression mit Zentrum bei Irland, über Mitteleuropa sehr flache Druckverteilung.
		a	$11^{1}/_{2}$–$14^{3}/_{4}{}^{h}$	—		90	—	●	Gewitterzone: Leysin 12^{42} ein T, ● (4,5 m/m), La Valsainte $11^{3}/_{4}{}^{h}$ ↖ W-NE, $11^{1}/_{2}$–11^{55} T, 11^{25}–12^{10} ● (7,1 m/m), Freiburg 11^{42}–$12^{1}/_{4}{}^{h}$ T (8,9 m/m), Bern 13^{57} ↖ (7,5 m/m), Beaten-

Datum	Bezeichnung der Gewitter	Zeit des hörbaren Donners	Richtung der ⟍ oder des Zuges	Zurückgelegt. Weg in km	Weg in km pro Stunde	Art der Niederschläge	Betroffene Gegend und weitere Bemerkungen
							berg $13^1/_2$–$14^1/_4{}^h$ ⟍ ↙ (20,6 mm), Lauterbrunnen 13^{50} ⟍ ●² (11,0 mm), Kiental p ⟍ (14,5 mm), Boltigen p ⟍ ● (6,3 mm), Hérémence p T, pluie orageux (13,2 mm), Kippel, $13^1/_2{}^h$ ⟍ (6,5 mm), Varen $13^1/_2{}^h$ ⟍ (10,6 mm), Visp $14^3/_4{}^h$ T (2,9 mm), Sierre $13^1/_2{}^h$ $14^1/_2{}^h$ ⟍² (13 mm), Leukerbad $13^1/_2{}^h$ ⟍ ●² (9,4 mm).
	b	$15^1/_2$–n	-	50	—	●	Gewitterzone: Braggio ⟍ ● $16^1/_2$–22^h (47,5 mm), Bellinzona n ⟍ (38,0 mm), Locarno $15^1/_2$–18^h ⟍² (32,8 mm), Crana-Torricella p T ● (47,3 mm), Ponte Tresa n (13./14.) ⟍ ● (82,4 mm), Lugano $16^1/_2$–$18^1/_2{}^h$ ⟍ ● (81,0 mm), Mte. Generoso abends ⟍ ↙ (55,1 mm), Monte Bré $16^1/_2$–$17^1/_2{}^h$ ⟍ (69,5 mm).
	c	p	—	—		● ▲	Lokal-Gewitter: Zug p ⟍ (14,3), Chambrelien abends ▲ (7,7 mm), Arosa $21^1/_2{}^h$ Elmsfeuer, 23^h u. 2^h stille Flächenblitze (63,8 mm).
Juni 14.	a	16–19^h	W	E 50	—	● ▲	Zone orageux: Genève 16^h ⟍ (3,1 mm), Gingins 16^h ⟍ ▲ ● (10,5 mm), Rolle 17^{50} ⟍ W–E, 17^{50}–18^h T, 17^{50}–18^{05} ●, Marcelin s. Morges 18^h ⟍ ● (3,3 mm), Lausanne 18^{20} grain au SW, 19^h ⟍ au SW (4,6 mm).
	b	p	—	25	—	▲	Gewitterzone: Affoltern i. E. p ⟍ (7,6 mm), Langnau p zeitw. ⟍ T (16,4 mm), Eggiwil p ⟍ ▲ (20,1 mm).
	c	$15^1/_2$–17^h	—	70	—	● ▲	Gewitterzone: Lohn abends T (1,7 mm), Thayngen $15^1/_2{}^h$ (1,7 mm), Buch $15^3/_4{}^h$ im W ● ▲ (2,9 mm), Stein a. Rh. 16–$16^1/_2{}^h$ T, ● SW–NE.
	d	—	-	—	—	—	Doppel-Gewitter im Thurtal einerseits und über Ramsen-Singen-Radolfzell anderseits: Steckborn $16^3/_4$–17^h ⟍° ● (6,3 mm), Kalchrain p ⟍ ▲ (6,7 mm), Frauenfeld 12^{20} ● ▲, 16^h ⟍ ● (4,3 mm), Arbon p ⟍ ● (14,2 mm), Sulgen abends ⟍ ● (13,7 mm), St. Gallen 16^{28}–16^{36} T, 17^{07}–n ● m. U. (6,5 mm), ⟍ kam nicht in die Nähe der Station.
	e	-	—	-		●	Thalwil p ⟍. Aarau $14^1/_4{}^h$ ⟍ W–E, $14^1/_4{}^h$ T einmal, $14^1/_4$–15 ● (2,4 mm), Gewitererscheinung mitten im Regenwetter, Luzern $14^3/_4{}^h$ ⟍ (10,2 mm), Crana-Torricella abends ⟍ T (0,5 mm).
» 15.	a	10^{35}–20^h	—	60	—	●	Gewitterzone: Thayngen 10^{35}–$10^3/_4{}^h$ ⟍ (⟍ ● 2,8 mm), Schaffhausen $13^3/_4{}^h$ T ● (8,5 mm). Schleitheim 17^{40} ⟍° im W (4,4 mm), Stein a. Rh. 19^h ⟍ SW–NE, 17^{30}–20^h T, $18^1/_2$–20^h ●, sehr heftiger Platzregen mit einzelnen Donnerschlägen, der Rhein überschwemmt die Schifflände, Buch $19^3/_4{}^h$ ⟍ über Station (4,1 mm), Kalchrain abends ⟍ (13,9 mm), Steckborn $19^3/_4$–20^h ⟍° (10,2 mm), Kreuzlingen 20^h ⟍ W–NE (4,5 mm).
	b	—	—	—		● ▲	Horgen 14^{20} u. $17^1/_4{}^h$ T (14,6 mm), Sihlwald 17–$17^1/_2{}^h$ ⟍ (10,0 mm), Basel-Augst 10^{50} ⟍ ●², Neuchâtel à midi ▲ (3,5 mm).
» 17.	—	11–22^h	—	—	—	●	Nieder-Uster 11^h T im S, 17^{01} T im NW, 20^{25} T, $20^1/_2$–20^{40} ● (⟍ ● 0,8 mm), Richtung S–N, Dübendorf 11^{07} T, 11–11^{06} ●, 11^{48} T, 11^{46}–12^{06} ●, Aadorf 12^h ⟍ ● W–E (12,5 mm), Kirchleerau 15^{50}–15^{57} T, 15^{54}–16^{20} ● (2,0 mm), Steckborn $14^1/_2{}^h$ T ● (⟍ ● 1,2 mm), Buch $14^1/_2{}^h$ ⟍, im W ● (2,8 mm), Weggis 12^{20} ⟍ ● (17,6 mm), St. Gotthard $9^1/_4$–9^{35} ⟍, $20^3/_4$–22 ⟍ (2,0 mm), Arosa 16^{13} T einmal (4,2 mm).
18.	a	12^{27}–14^h	—	25	—	● ▲	Gewitterzone: Basel 12^{27} u. 12^{29} ⟍ im SW (2 km), $13^1/_2$–13^{40} T, 13^{40}–14^{10} ● (14,1 mm) Wintersingen 13^{40}–14^h T, 13^{58}–14^{07} ●, 14^{03}–14^{05} ▲ (⟍ ● 1,9 mm), Liestal $12^1/_2{}^h$ ⟍, im W T (12,6 mm), Rheinfelden 13^{20} ⟍ (15,3 mm).
	b	$12^1/_2$–$18^1/_2{}^h$		65	—	● ▲	Gewitterzone: Böttstein $14^1/_4{}^h$ zwei T im SW (13,1 mm), Zurzach 14^{20} T, Hochfelden $14^3/_4{}^h$ ⟍ 25,0 mm), Otelfingen p ⟍ ● (30,1 mm), Wil p ⟍ (17,9 mm), Opfikon 14^{50} ⟍, 14^{40}–15^{10} T, 14^{50}–$15^1/_4{}^h$ ● (⟍ ● 8 mm), Nieder-Uster 12^{50} ⟍, 12^{55}–$12^3/_4{}^h$ T, $12^1/_2$–13^h ● (⟍ ● 1,9 mm), 16^{10} ⟍, 16^{09}–16^{13} T, 16^{06}–16^{25} ● (⟍ ● 1,5 mm), Zürich ⟍ $15^3/_4$–16^{07} W–E, Zenith 15^{57}, ●² ▲¹ (2 Sek.), Zollikon 15^{55} ⟍°, Hinwil 18^{24} ⟍ ● SW–NE (⟍ ● 20,2 mm), 15^{50}–18^{24} T, Schönenberg-Waldhalde p ⟍ (33,5 mm), Horgen 15^{35}–$16^1/_4{}^h$ T eines W–E ziehenden ⟍ (29,6 mm), Lorzetobel p ⟍ 36,3 mm), Küssnacht a. Rigi p ⟍ (28,9 mm), Weggis mitt. ⟍ ●, p zeitw. ⟍ ● (21,5 mm), Luzern 15^h ⟍ △ (32,2 mm).
	c	$13^1/_4$–14^h	—	25	—	●	Gewitterzone: Bischofszell $13^1/_4{}^h$ ⟍ im W (25,8 mm), St. Gallen 13^{16} T (28,0 mm), Teufen $13^1/_4{}^h$ T im W (33,4 mm), Urnäsch p T (36,8 mm), Altstätten 14^h einmal T (26,9 mm).
	d	—	—	—	—	● ▲	Verschiedene Lokalgewitter: La Ferrière ⟍ ● NW 14–15^h (35,3 mm), lointain sur France plus de 15 km, — Herzogenbuchsee 15^h ⟍ (17,1 mm), — Unter-Kulm $15^1/_2{}^h$ ⟍° △ (28,0 mm), — Aarau 15^{10} ⟍ NW–SE, 15^{10}–15^{40} T, 15–15^{20} ● (22,3 mm), mitten im Regenwetter ein Gewitter, — Elm $13^3/_4$–$15^1/_2{}^h$ ⟍² (20,7 mm), — Platta 14^{38} zweimal T ● (8,0 mm), — Vrin p ▲ 9,0 mm), Crana-Torricella p T ● (8,8 mm), Mte. Generoso p ⟍ (20,4 mm).
» 19.	—	—	—	—	—	—	Vereinzelte Gewittererscheinungen: Nieder-Uster abends T im N, Mettmenstetten $12^1/_2{}^h$ ⟍ (24,3 mm), Aadorf 14^h ⟍ ● (19,4 mm), Heiligenschwendi p u. abends ⟍ ● ▲ (50,5 mm).
» 21.	—	—	—	—	—	—	Mte. Generoso abends ⟍ (0,4 mm).
» 22.	—	—	—	—	—	—	Eine kleine Gewitterdepression mit ihrem Zentrum über Deutschland.

Datum	Bezeichnung der Gewitter	Zeit des hörbaren Donners	Richtung der ⚡ oder des Zuges	Zurückgelegt. Weg in km	Weg in km pro Stunde	Art der Niederschläge	Betroffene Gegend und weitere Bemerkungen
Juni 22.	a	$11-14^h$	—	120	—	● ▲	Gewitterzone: Bennwil $12-19^h$ ⚡ W-E, Basel-Augst 13^h ⚡ ●, Wintersingen $11^{28}-16^{40}$ ⚡, Reigoldswil 11^h ⚡ ●, Waldenburg 13^h ⚡, Langenbruck $11^{3}/_{4}{}^h$ ⚡ NW-SE, $11^1/_2-12^h$ T, ● (⚡ ● 9,0 m/m), $13^1/_4{}^h$ ⚡, starker Wasserschaden, $12^3/_4{}^h$ T, $13-15^3/_4{}^h$ ● (⚡ ● 50,0 m/m), Solothurn mitt. ⚡ (12,8 m/m), Olten mitt. ⚡² (53,6 m/m), Weissenstein mitt. ⚡ ● (22,6 m/m), St. Urban $13^3/_4-14^1/_4{}^h$ ⚡ ● von NE u. W (19,0 m/m), Zofingen $11-20^h$ ⚡ im NW (17,6 m/m), Burgdorf $11^1/_2{}^h$ T im NW, Aarau $11^1/_4{}^h$ ⚡ NW-SE, Serie von X-Gewittern, $11^{05}-21^{50}$ T, $11^1/_4-22^3/_4{}^h$ ● (20,6 m/m), Kirchleerau $11^1/_4-13^{02}$ T, 12^{27} bis 12^{54} ● (einige grosse Tropfen), $13^{10}-16^{19}$ T, 14^h ⚡, $13^{52}-16^1/_4{}^h$ ●, Zurzach $12-14^h$ T, Kölliken $11^1/_4{}^h$ u. $13^1/_4{}^h$ ⚡ (18,9 m/m), Unter-Kulm $11^1/_2-20^h$ T (9,4 m/m), Böttstein 11^h ⚡ im SW (2,4 m/m), Winterthur $13^{20}-13^1/_2{}^h$ ⚡ (46,3 m/m), Hochfelden 12^h ⚡ ohne ●, Rheinau $11^1/_2-13^1/_2{}^h$ T ohne ●, Frauenfeld 13^h T, $13^1/_4{}^h$ ⚡ ● aus NW (38.1 m/m). Aadorf 14^h ⚡ ● (62,8 m/m), Nollen 13^h ⚡ (25,1 m/m), Unter-Hallau $12^3/_4{}^h$ ⚡ N-SE, $9-14^1/_2{}^h$ T, $12^1/_2-14^1/_4{}^h$ ●, $12^{45}-12^{47}$ u. $12^{49}-13^{05}$ ▲ (46,2 m/m), Schleitheim $11^3/_4-13^1/_4{}^h$ ⚡ W-NE, $12^3/_4{}^h$ über Station, $12^3/_4-14^h$ ⚡ im SSW-NE, 14^h über Station ● ▲ bis $14^1/_2{}^h$, vier Blitzschläge in Starkstromleitung der Fabrik in Oberwiesen, zwei Kamine zum Teil demoliert, ein Tramwagen demoliert, Buch 13^h ⚡ über Station ● (1,6 m/m), Schaffhausen $10-14^h$ T im W u. NW (2,9 m/m), Wil (Zürich) p ⚡ (17,1 m/m).
	b	$12-15^h$	—	120	—	●	Zone orageuse, Jura: Genève 14^{47} ⚡ ● (3,2 m/m), Gingins 15^h ⚡ ●°, Lausanne 12^{14} W et NW (3,0 m/m), Yverdon $13^1/_2{}^h$ ⚡ (2,2 m/m), Valeyres p ⚡ ● (2,6 m/m), L'Auberson $14^{55}-15^{10}$ T, direction SW-NE éloigné, La Brévine 15^h ⚡ ● (6,5 m/m), Neuchâtel $11-12^h$ T (1,9 m/m), La Chaux-de-Fonds midi ⚡, Cernier midi ⚡° (8,3 m/m), Fontainemelon midi ⚡ (7,9 m/m), La Ferrière $14^{35}-19^{05}$ T, $14^{22}-19^{15}$ averses intermittentes (6,5 m/m), pas d'orage local, mais plusieurs orages sur tout le cercle de l'horizon. Aarberg $13^{40}-14^{55}$ T, 13^{58} ⚡.
	c	—	—	—	—	●	Lokale Gewitter: Befang b. Hundwil 11^h ⚡ (24,4 m/m), Teufen 10^{50} u. 11^{35} T, 13^h ⚡ ● W-E (30,3 m/m), St. Gallen $10^{50}-22^{38}$ T, 15^{29} ⚡, $11^{57}-24^h$ ● (32,3 m/m), Altstätten 11^{40} bis $12^1/_2{}^h$ T, $13^{20}-14^{20}$ T (18,0 m/m), Seewis $13^3/_4{}^h$ ⚡, $12^3/_4-13^1/_4{}^h$ T, $13^3/_4-14^1/_2{}^h$ T, $12^3/_4-15^1/_2{}^h$ ● m. U. (13,0 m/m), Arosa 14^{55} ⚡ ohne ● (6,5 m/m).
	d	$13^1/_2-17^h$	—	180	—	● ▲	Gewitterzone $14-15^h$. Alpen. Freiburg $14^{29}-14^{55}$ T, La Valsainte $14^1/_2-15^1/_4{}^h$ T ohne Regen, Boltigen p ⚡ (38,4 m/m), Lauenen b. Gstaad p ⚡ (7,1 m/m), Kienthal p ⚡ (18,0 m/m), Lauterbrunnen von 14^{35} an T, Beatenberg $14^{45}-15^h$ ⚡, 14^{48} ●° (39,5 m/m), Heiligenschwendi 14^{50} ●² (64,0 m/m) m. Wasserschaden, Grosshöchstetten p ⚡ ● (26,7 m/m), Gadmen $15^{20}-15^{22}$ ▲ wie Kirschen (26,9 m/m), Wasen i. E. p ⚡ (28,5 m/m), Affoltern p ⚡ (22,8 m/m), Buchsteg-Eigental $14^1/_2-15^1/_4{}^h$ ⚡ ▲ (70,6 m/m), Pilatus p ⚡ (93,8 m/m), Sarnen, seit $13^1/_2{}^h$ ständig ⚡ ●, nach 15^h neues ⚡ im N u. S bis 17^h (51,5 m/m), Luzern $13^1/_2-15^h$ ⚡² über Pilatus W-S (8,9 m/m), Weggis $13^1/_4{}^h$ T, 13^{50} ⚡ p zeitw. ● (6,5 m/m), Rigi 15^h ⚡ (5,7 m/m), Muri 15^h ⚡ (8,1 m/m), Altdorf 14^{55} ⚡ NW-SE, $14^1/_2-16^3/_4{}^h$ ●. (9,3 m/m), Rickenbach 15^{25} ⚡ N-S u. NE-SW, $14^3/_4-16^{10}$ T (⚡ ● 4,2 m/m), Stans $14-16^h$ ⚡ (28,0 m/m), Küssnacht a. Rigi p ⚡ (3,7 m/m), Isental 14^h T zeitw. ● (8,5 m/m), Oberiberg nach 15^h ⚡ und regnerisch (14,6 m/m), Einsiedeln p ⚡ im Sihlthal mit Ueberschwemmungen (4,0 m/m), Gersau $14^3/_4-15^1/_2{}^h$ ⚡² ● bis abends (0,3 m/m), Andermatt von 15^h an leichtes ⚡ (7,9 m/m), Auen-Linthal $15^1/_4{}^h$ ⚡ W-E (13,9 m/m), Elm $13^1/_2-14^1/_4{}^h$ ⚡ (10,9 m/m), Glarus von $15^1/_2{}^h$ an ⚡² von NW (32,6 m/m), Säntis 14^{50} ⚡ W-E $13^1/_2{}^h$ bis 15^{10} T, $13^{40}-15^1/_2{}^h$ ● m. U., (12,6 m/m), Wallenstadt p ⚡ ▲ (15,2 m/m), Haag p ⚡ (13,6 m/m), Sargans $14-17^h$ ⚡² ● (24,6 m/m), Wildhaus 15^h ⚡ ▲ (16,1 m/m), Horgen 14^{50} T im S u. W, Sihlwald p T ● (1,8 m/m).
	e	$15-17^h$	SW NE	80	25	● ▲	Berner Oberland. Boltigen p ⚡ (38,4 m/m), Kienthal p ⚡ (18,0 m/m), Frutigen p ⚡ (11,8 m/m), Lauterbrunnen $15^1/_2-20^h$ lang andauerndes ⚡ (13,2 m/m), während dieses Gewitters tötete der Blitz auf der Alp Luls ob der Isenfluh drei Stück Vieh während des Alpaufzuges, Beatenberg $15^{20}-15^{40}$ ⚡ ●² (39,5 m/m), Freiburg $15^{55}-16^{20}$ ⚡, Heiligenschwendi 16^h ⚡ △ (64,0 m/m), Interlaken von 16^h an ⚡² (23,7 m/m), Brienz p ⚡ (63,6 m/m), Thun 16^h ⚡ ● ▲° (4,8 m/m), Meiningen $15-18^h$ ⚡² ● (34,0 m/m), Eggiwil p ⚡² (22,0 m/m), Grosshöchstetten p ⚡ ● (26,7 m/m), Langnau i. E. 17^h ⚡ (39,5 m/m), Aarberg $17^1/_4{}^h$ ⚡, $17^{05}-18^{07}$ T, $17^{20}-17^{40}$ ● (6,0 m/m), Herzogenbuchsee 17^{50} ⚡ NE-SW, $13^{30}-18^1/_2{}^h$ T, $17^{50}-18^{05}$ ●, Altkirch $16^1/_4-17^h$ ⚡ (⚡ ● 5,0 m/m), Göschenen $15^3/_4-16^1/_2{}^h$ ⚡° ● (7,6 m/m), Entlebuch 17^h ⚡ (17,8 m/m).
	f	$17-18^h$	N S	20	15	●	Nordostschweiz: Schleitheim $17-18^1/_4{}^h$ ⚡ (23,4 m/m). Merishausen $17-18^h$ ⚡ (2,8 m/m), Schaffhausen 17^h T im S u. SW, $17^1/_2{}^h$ ● (2,9 m/m), Diessenhofen p ⚡ ● (2,2 m/m). Steckborn $17-17^1/_2{}^h$ ⚡° ● (⚡ ● 3,0 m/m), Bischofszell 17^h ⚡ ● (24,4 m/m), Frauenfeld $18^1/_4{}^h$ ⚡ (38,1 m/m), Thundorf 18^h ⚡ ▲ (40,6 m/m), Aadorf $18-19^1/_2{}^h$ furchtbares ⚡ ●² (62,8 m/m), Ueberschwemmungen; Affeltrangen p ⚡ ● (29,3 m/m), Wilchingen 17^{40} ⚡

Datum	Bezeichnung der Gewitter	Zeit des hörbaren Donners	Richtung der ↖ oder des Zuges		Zurückgelegt. Weg in km	Weg in km pro Stunde	Art der Niederschläge	Betroffene Gegend und weitere Bemerkungen
								S-NW, 9-20^h T, 17^{40}-20^{10} ●, 17^{40}-17$^3/_4{}^h$ ▲ (↖ ● von 17^{40}-18^{20}: 5,6 mm), St. Gallen 18^h ↖ (32,3 mm), Degersheim 18^h ↖ ● (23,4 mm), Starkenbach abends ↖ (9,5 mm), Säntis 18^{20} ↖ im NE (12,6 mm), Wildhaus 18^{20} ↖, Rheinau 17$^1/_2$-18^{20} T, 17^{40}-18$^1/_2{}^h$ ● (46,3 mm), Andelfingen p ↖ ● (22,7 mm).
Juni 22.	g	abends	—		65	—	●	Zone orageuse: Jura, soir. Vallorbe soir ↖ (3.2 mm), Ponts de Martel soir T de tous côtés (1,9 mm), Fontainemelon soir ↖ (9,7 mm), Dombresson soir, nuit ↖ ● (5,5 mm), Saignelégier p ↖ (1,7 mm), Courtelary p ↖ ● (11,2 mm), Biel abends ↖ ● (25,2 mm).
	h	18-20^h	W	E	25	10	●	Gegend Basel. Basel 17^{49} ↖ W-E, 17^{40}-20$^1/_2{}^h$ T, 17^{50}-19^h ●, 19^{35}-20^h ● (↖ ● 5,0 mm), Pfeffingen 18^h ↖^{0} ●, Bennwil 12-19^h ↖ W-E, Wintersingen 20-21^{20} ↖ (16,1 mm). Reigoldswil 19^{04} ↖^{2}, Waldenburg 20^h ↖ ●, Laufenburg abends ↖ (6,2 mm), Barmelweid p u. n ↖ (19,8 mm).
	i	16-19^h	NW	SE	150	40	● ▲	Grosse Gewitterfront: L'Auberson 15^{40} ↖ SW-E, 15^{40}-16^{10} T, 15^{40}-16^{40} ●, 15$^3/_4{}^h$ ▲, Baulmes 16^h ↖ (8,7 mm), Chaumont 17^h ↖ ●^{2} (7,8 mm), Mt. Soleil 16-17^h ↖ (11,4 mm), Choindez 16^{46} ↖ NE-SW, 16^{55}-17^{05} T, 16^{46}-17^{07} ●, 17$^{03-05}$ ▲ (↖ ● 11,2 mm), Romont 17^h ↖ (1,6 mm), Château d'Oex 17^{20} quelques gouttes. 17^{23} T à l'E, 17^{50} T ●^{2} (35,0 mm), Valsainte 16^{40}-17^{35} T, 17$^{14-18}$ ● (↖ ● 0,7 mm), Jaun 17^h ↖ (39,6 mm), Freiburg 17-18^h ↖ (3,1 mm), Aarberg 17$^1/_4{}^h$ ↖, 17^{05}-18^{07} T, 17$^{20-40}$ ●, Basel 16^{50}-17$^1/_2{}^h$ T, 17^{05} bis 17$^1/_2{}^h$ ● (↖ ● 0,9 mm), Basel-Augst 17^h ↖ ●^{2}, Wintersingen 16^{40}-19^{25} T, 17^{50}-19^{20} ● (↖ ● 6,8 mm), Waldenburg 17^h ↖, Therwil p ↖ ●, Diegten p ↖ ●^{2}, Arisdorf p ↖ ●, Möhlin 16^{50}-18^h ↖ ● (11.6 mm), Bern 17^{20}-18^{25} T, 17^{48}-18^{25} ● (6,7 mm), Gurten 18^h ↖. 12-18$^1/_2{}^h$ T, 18-19^h ●, 18-18^{10} ▲, Gsteig b. Gstaad 18^h ↖^{2} (7,4 mm), Langnau 18^h ↖ ($^1/_2$ Stunde), ↖^{2} ●^{2} (39,5 mm), Herzogenbuchsee 17^{50} ↖ NE-SW, 13^{20}18$^1/_2{}^h$ T, 17^{50}-18^{05} ●, Wittnau 17$^1/_2{}^h$ ↖ ● ▲ (22,0 mm), Kölliken 17^{35} ↖ (18,9 mm), Kirchleerau 18^h ↖ NW-E, 16^{33}-n, 17^h-n ● (13$^1/_2$ mm), Bözberg p ↖ (9,9 mm), Böttstein 17$^1/_2{}^h$ ↖^{0}, T im SW (2,4 mm), Kaiserstuhl abends ↖ (19,5 mm), Rheinau 17$^1/_2$-18^{20} T, 17^{40} bis 18$^1/_2{}^h$ ● (46,3 mm), Hochfelden p bis abends ↖ (24,5 mm), Andelfingen p ↖ ● (22,7 mm), Winterthur 17$^3/_4{}^h$ u. 18^h ↖, Opfikon 17^{43}-18^{40} T, 18$^{16-45}$ ● (↖ ● 0,1 mm), Richtung W-E, Otelfingen p ↖ ● (13,7 mm), Zürich 18^h T im NE (7,3 mm), Dübendorf 18^{40} ↖ NE-SW, 17^{50}-n T, 18$^1/_2$-19^h ●, Horgen 18^{20} T im N (2,7 mm), Schönenberg-Waldhalde abends (↖ ● 7,0 mm), Pfannenstiel p ↖ (5,7 mm), Männedorf p ↖ (7,0 mm), Hinwil 18^{50}-19$^1/_4{}^h$ T, 18^{55}-19^{05} ● (↖ ● 4,4 mm), Bachtel-Kulm 19^h ↖ ● (18,8 mm), Sarnen 18-20^h ↖ (51,5 mm), Luzern 18$^1/_2{}^h$ ↖ (8,9 mm), Luthern 18-19^h ↖ ● (24,2 mm), Sursee 18^{20} ↖ W-E, 18^{05}-19$^1/_4{}^h$ T, 18$^1/_2$-19^{10} ●, Sierre 18^{20} T au NW sur Montana, Varen 18$^1/_2{}^h$ ↖ (4,4 mm), Grächen abends T (0 mm).
	k	20-22^h	—		90	—	●	Gewitterzone 20-22^h im NE. Wilchingen 20-20$^1/_2{}^h$ ↖ ● (13,5 mm), Rheinau 20$^1/_2{}^h$ ↖ NW-E, 20-21 T, 20^{20}-21^h ● (46,3 mm), 20$^1/_2{}^h$ wolkenbruchartiger Regen mit einigen Hagelkörnern, Opfikon 20^{01} ↖ W-SSE, 19^{48}-20$^3/_4{}^h$ T, 19^{50}-20^{40} ● (↖ ● 2,1 mm), 20^{50}-n T, 21^h-n ● (↖ ● 7,8 mm), Winterthur 20-21$^1/_2{}^h$ ↖, 21$^1/_2$-7$^1/_2{}^h$ ● (46,3 mm). Nieder-Uster 19^{40} ↖, 19^{10} T, 19-19^{50} ● (↖ ● 2,0 mm), 20^{10} ↖, 19$^3/_4$-21^h T, 20$^1/_2{}^h$ bis 21^h ● (↖ ● 0,8 mm), Zürich 20^h T im SW (7,3 mm), Küsnacht n ↖ (4,1 mm), Wald n ↖ (20,2 mm), Kreuzlingen 20^h ↖ W-E ●, 21^h ↖ W-E ● (25,4 mm), Sulgen abends ↖^{2} ● (23,2 mm), Nollen abends ↖ (26,0 mm), Niederneunforn abends ↖ (38,3 mm), Frauenfeld 21^h-n ↖ ● (38,1 mm), Aadorf 21^h ↖^{0} (62,8 mm), Säntis 21^h ↖ im NE (12,6 mm), St. Gallen 21^{54} ↖, T bis 22^{38} (32,3 mm), Altstätten 21$^1/_2$-22^h T ↖ (18,0 mm), Appenzell abds. ↖ (16,0 mm). Herisau abds. ↖ ● (16,4 mm), Urnäsch abds. ↖ (17,8 mm).
	l	—	—		—	—	—	Andere Gewittererscheinungen: Leysin 18$^1/_2{}^h$-n ↖ ● (26,8 mm), Neuchâtel a T au SW (1,9 mm), Bellelay von 17$^1/_2{}^h$ an ↖ aus W, Blitzschlag auf die erlektr. Leitung, Sierre 19-20^{10} ↖ avec peu de pluie, Visp 16$^1/_2{}^h$ T, 16$^3/_4{}^h$ ●^{2} (3,2 mm), Burgdorf 20^{20} ↖, 12$^1/_2$-20$^3/_4{}^h$ T, 20$^1/_4$-20$^3/_4{}^h$ ● (12,0 mm), Herzogenbuchsee 13-18^h Gewitterreihen von N u. S (5,2 mm), Balsthal p ▲ ● (73,7 mm), Rheinfelden 16$^1/_2{}^h$ ↖ (11,3 mm), Wintersingen 20^{04}-20^{50} T, 20-21^{20} ● (5,5 mm), Liestal 15$^1/_4{}^h$ ↖ aus W, 16^h ↖ aus S, p T (21,9 mm), Reigoldswil 15^h ↖, Langenbruck von 11$^1/_2{}^h$ bis 21^h ↖ ●. sehr grosser Schaden (80,5 mm), Böttstein 15^h ↖^{0} (2,4 mm), Zurzach 19-20$^1/_2{}^h$ T, 20-20$^1/_2{}^h$ ●, Richtung W-E, Buch 9$^1/_2{}^h$ ↖ im W (1,6 mm), Thayngen a ↖ im N (0,4 mm), Horgen 19$^1/_2{}^h$ T im E (2,7 mm). Glarus 19$^1/_2{}^h$ ↖ (32,6 mm), Elm 15$^3/_4$-16$^3/_4{}^h$ ↖ (10,9 mm). St. Gotthard 17^{20}-19^{10} ↖ (7,0 mm). Ebnat abends ↖ (9,2 mm), Säntis 13^h T im E, 14$^1/_2{}^h$ ↖ im SW, 19^h ↖ ● von N, 19^{10} über Station, Altstätten 15^{40}-20^h T ↖ im NW und N (18,0 mm), Heiden von 14^h an ↖ ● (28,7 mm), Teufen 16^{25} ↖, p oft T, mehrere Blitzschläge in Telephonleitung (30,3 mm), Steckborn p bis 19^h verschiedene ↖, ● bis 20^h (↖ ● 3,4 mm), Arbon a p ↖ ● (56,1 mm), Frauenfeld 17^{10} ↖ ●^{2} aus N (38,1 mm).

Datum	Bezeichnung der Gewitter	Zeit des hörbaren Donners	Richtung der ⚡ oder des Zuges	Zurückgelegt. Weg in km	Weg in km pro Stunde	Art der Niederschläge	Betroffene Gegend und weitere Bemerkungen
Juni 22.	m	–	–	–	–	–	Graubünden: Plantahof 16^h starkes ⚡ (12,0 m/m), Reichenau 15–16^h T u. ●, seit 21^h ⚡, abends ● (8,9 m/m). Sargans 15^{40} ⚡ W–SE, 14–17^h T, 15^{40}–16^{50} ● (22,8 m/m), Schiers p ⚡ (11,2 m/m), Seewis $16^1/_4$–18^h ⚡ im SE, 16^{15-40} T, 16^{15} ●² (13,0 m/m), Arosa 16^{50}–18^h ⚡ ● (6,5 m/m). Davos 18–$18^1/_2{}^h$ ⚡⁰ ● (10,0 m/m). Flims p ⚡ (6,3 m/m). Ilanz abends ⚡ (2,3 m/m), Avers-Cresta p ⚡ (11,4 m/m), Sta. Maria ⚡, T im E ohne die Station zu treffen, Braggio $16^1/_2$–$17^1/_2{}^h$ ⚡ im N (0 m/m).
	n	–		–	–	–	Tessin: Bellinzona 24^h ⚡ (0,2 m/m), Ponte Tresa n (22./23.) ⚡ (0,6 m/m), Monte Bré 18^h bis $18^1/_2{}^h$ ⚡ (2,6 m/m), Mte. Generoso abends T ⚡ (1,0 m/m).
» 23.	—	–	–	–	–	–	Lokale Gewitter: Mt. Soleil 5^h ⚡ (11,4 m/m), Vallorbe p ⚡, Thun abends ⚡ ● (2,8 m/m), Einsiedeln p T ●⁰, Le Prese p ⚡ (15,5 m/m). Ponte Tresa n (23./24.) ⚡ ● (21,0 m/m).
» 24.	a	p	–	–	–	●	Chaumont p ⚡ au loin ● (2,2 m/m), Château d'Oex $15^1/_4{}^h$ ⚡ ● (9,8 m/m), Frutigen p ⚡ (14,5 m/m).
	b	$16^3/_4$–$17^1/_2{}^h$		50	–	●	Luzern $17^1/_2{}^h$ ⚡ (20,9 m/m), Weggis 17^h ⚡ (21,2 m/m), Walchwil p ⚡ (24,0 m/m), Schönenberg-Waldhalde p ⚡ ● (23,4 m/m), Sihlwald von $16^3/_4{}^h$ an T ● (6,3 m/m), Horgen $16^3/_4{}^h$ u. $17^1/_4{}^h$ T im SW (9,0 m/m), Hinwil 17^{20-30} T, 17^{05-55} ● (⚡ ● 5,9 m/m).
	c	n–$4^1/_2{}^h$	–	80	–	●	Sils-Maria n (23./24.) ⚡ (2,4 m/m), Braggio 1–4^h ⚡ (15,4 m/m), Bellinzona 2–$4^1/_2{}^h$ ⚡² (21,5 m/m).
	d	$23^3/_4$–$2^1/_2{}^h$	–	–	–	● ▲	Locarno $23^3/_4$–$2^1/_2{}^h$ ⚡ ▲ (4,2 m/m), Mte. Generoso p–n ⚡ (19,6 m/m), Ponte Tresa n (24./25.) ⚡ ● (30,7 m/m), Crana-Torricella a früh T (17,8 m/m).
» 25.	—	–	–	–	–	–	Hochdruck über Irland, kleine Depression über Genua.
	a	8–14^h	N SW	S NE 120	18	●	L'Auberson $8^1/_4$–9^h T, kein Regen, Richtung NE–SW, Baulmes 8^h ⚡ (10,9 m/m), Vallorbe matin ⚡ ● (3,6 m/m), Valeyres a ⚡ ● (4,5 m/m). Montcherand 8^{40} ⚡, direction Sainte-Croix-Echallens, 8–9^{50} T, 8^{20}–9^h ● (⚡ ● 4,1 m/m), Yverdon $8^3/_4$–$9^1/_2{}^h$ ⚡ (13,8 m/m), Boudry dès $8^1/_2{}^h$ ⚡², Neuchâtel 9–$12^1/_2{}^h$ pluie d'orage intermittente (5,5 m/m), Chaumont 9^h ⚡ (2,9 m/m), Marcelin s. Morges $9^1/_2$–10^h ⚡ (1,4 m/m), Lausanne 10^h ⚡ im S 0,2 m/m), Freiburg 10^{20}–11^h ⚡ (9,4 m/m), Aarberg 10^{09} ⚡ N–E, 10^{04}–$11^3/_4{}^h$ T, 9^{55}–12^{50} ● (15,5 m/m), Bern 11^{03-56} T, 11^{03}–12^{55} ● (⚡ ● 7,9 m/m), Château d'Oex a ⚡ (2,4 m/m). Montreux $10^1/_2{}^h$ ⚡, 10^{10} T, $10^1/_4$–11^h ●, Genève 11^{27} ⚡ ● (0,9 m/m), Gsteig p ⚡ (2,9 m/m), Langnau a–p ⚡ (12,8 m/m), Herzogenbuchsee p zweimal T (6,8 m/m), Binningen p ⚡, Basel 13^{29} ⚡, 13^{29}–13^{41} T, 13^{25}–14^h ● (⚡ ● 3,0 m/m), Basel-Augst 14^h ⚡ ●⁰, Wintersingen 13^{33-44} T (13,3 m/m).
	b	14–15^h	–	–	–	● ▲	Engadin: Bevers von 14^h an T ● (17,8 m/m), St. Moritz abends ⚡ (11,1 m/m), Schuls 15^h ⚡ ●² (10,2 m/m), Scarl 15^h ⚡ (12,5 m/m), Sta. Maria 12^h ▲ ● (6,0 m/m).
	c	p	–	–	–	●	Tessin: Crana-Torricella p T ● (2,2 m/m), Ponte Tresa n (25./26.) ⚡ (3,4 m/m), Mte. Generoso p ⚡ (17,0 m/m), Lugano p ⚡⁰ ● (27,0 m/m), Monte Bré $12^1/_2$–14^h ⚡ (23,8 m/m).
	d	p	–	–	–	● ▲	Lokale Gewitter: Buch $16^1/_2{}^h$ u. $17^1/_2{}^h$ T ohne Regen, Rapperswil (St. Gallen) p ⚡ (9,3 m/m), Biel p ⚡ ● (2,9 m/m). Boltigen p ⚡ ● (7,7 m/m), Serrières p ⚡ (1,6 m/m). Leysin 16^h bis $17^3/_4{}^h$ ● ▲ (2,6 m/m).
» 26.	—	p	–	–	–	●	Frutigen p ⚡ (0,9 m/m), Boltigen p ⚡ (3,0 m/m), Pfannenstiel p ⚡ (1,2 m/m).
» 27.	—	–	–	–	–	●	Ponte Tresa n (27./28.) ⚡ (16,5 m/m), Plantahof abends ⚡ ohne ●.
» 28.	—		–	–	–	● ▲	Grindelwald p ⚡ ▲ (5,0 m/m), Thun 16–17^h ⚡ ● (2,8 m/m), Gsteig p ⚡⁰ (8,2 m/m), Möhlin 17^h ⚡⁰ ● (0,2 m/m), Elm $14^1/_2$–15^h ⚡⁰ (0,5 m/m), St. Gallen 20^{02}–21^h T, 20^{43}–21^{05} T, 8^{24}–n ● m. U. (⚡ ● 0,7 m/m), Säntis 20–21^{10} T, $20^1/_2{}^h$ ⚡, 19^{20}–$19^1/_2{}^h$ ▲ (4,0 m/m), Urnäsch p ⚡ T (0 m/m), Haag p ⚡ (2,1 m/m), Arbon p ⚡ ohne Regen, Ponte Tresa n (28./29.) ⚡ ohne ●.
» 29.	a	16–17^h	–	–	–	●	Elm 16–17^h ⚡⁰ (0,4 m/m).
	b	18–19^h	–	–	–	● ▲	Teufen $19^1/_2{}^h$ T im NW (1,7 m/m), Nollen $19^1/_2{}^h$ ⚡, Flawil abends ⚡ ● (2,5 m/m), St. Gallen 19^{29} ⚡, Anfang über der Station, zieht nach S, 19^{29-37} T, 18^{38-47} ●, 19^{01-45} ● (3,4 m/m), Altstätten 18^{13} ein T, $18^1/_2$–18^{40} zwei T, $18^1/_2$–19^h ● (1,2 m/m), Säntis 13^{20} △ ▲, vorüberziehend (0 m/m).
	c	p–n			–	● ▲	Arosa $15^3/_4{}^h$ ▲ ziemlich heftig (3,8 m/m), Schiers p ⚡, Plantahof abends ⚡⁰ (0,5 m/m), Ponte Tresa n (29./30.) ⚡ (1,8 m/m).
30.	—	–		–	–	●	Elm $14^1/_2$–15^h ⚡⁰ (0,4 m/m), Plantahof 16^h ⚡ (3,4 m/m), Seewis früh ⚡, in der Ferne in NW (0,2 m/m).
Juli 1.					–	●	Laufenburg n (1./2.) ⚡ (0 m/m), Lungenstutz 14–$16^1/_2{}^h$ ⚡ ● (4,7 m/m).
2.		–	–	–	–	●	Basel-Augst $17^3/_4{}^h$ ⚡ ●², Rheinfelden $17^1/_2$–$18^1/_2{}^h$ ⚡ (2,5 m/m), Wintersingen 17^{38} T im im NE (1,4 m/m), Möhlin $17^1/_4{}^h$ ⚡ ● (2,5 m/m), Böttstein 16^{15-35} ⚡⁰ aus E, ● (17,5 m/m). Schleitheim $17^3/_4{}^h$ T im SE (0,3 m/m), Schaffhausen 17^{50} T im SW (0,0 m/m), Rheinau 17^{58} T im W (3,5 m/m), Frauenfeld $17^3/_4{}^h$ T im SE (0,1 m/m), Nollen abends ⚡ (2,8 m/m), Bischofszell 18–20^h ⚡ von S (3,4 m/m), Befang b. Hundwil 18^h ⚡ (6,7 m/m), Herisau

Datum	Bezeichnung der Gewitter	Zeit des hörbaren Donners	Richtung der ⚡ oder des Zuges	Zurückgelegt. Weg in km	Weg in km pro Stunde	Art der Niederschläge	Betroffene Gegend und weitere Bemerkungen
							n ⚡ ● (1,9 m/m), Teufen 18^{35} T im NW (0,0 m/m), St. Gallen 18^{03}–19^{43} T, 18^{18} ⚡ (⚡ ● 9,2 m/m), Muri 18^{h} ⚡ (6,1 m/m), Horgen $18^{1}/_{4}{}^{h}$ T im W (10,0 m/m), Wald 19^{10} ⚡ (12,4 m/m), Bauma 17^{h} u. $19^{1}/_{2}{}^{h}$ ⚡ ● (8,0 m/m), Opfikon 16^{52} ⚡, 16^{52}–17^{25} ● (1,1 m/m), Aadorf 16^{h} ⚡ ●, $20^{1}/_{2}{}^{h}$ ⚡ ● (4,6 m/m), Vrin n ⚡ (8,0 m/m), Le Prese n m/m (1,1 m/m), Locarno $20^{1}/_{2}{}^{h}$ T, Braggio abends ⚡ (0 m/m), Mte. Generoso T ⚡ (1,4 m/m).
Juli 3.	a	p	—	—	—	●▲	L'Auberson $15^{1}/_{2}{}^{h}$ T (7,5 m/m), Gingins 18^{h} ⚡ sans pluie (6,4 m/m), Bellelay $17^{1}/_{2}{}^{h}$ ⚡° aus W (0,8 m/m), Basel $17^{1}/_{2}$–$18^{1}/_{4}{}^{h}$ T im SW, 17^{50}–18^{35} ● (1,7 m/m), Wintersingen 16^{20} bis 18^{07} T, 16^{58}–17^{17} ● (6,6 m/m), Liestal $17^{1}/_{2}{}^{h}$ ⚡ aus E (16,7 m/m), Rheinfelden 17–17^{40} ⚡ (8,9 m/m), Therwil $17^{3}/_{4}{}^{h}$ ⚡ im E u. im N ●, Lampenberg p ⚡ ●² ▲, Basel-Augst $17^{1}/_{2}{}^{h}$ ⚡ ●, Arisdorf p ⚡ ●, Möhlin $16^{3}/_{4}$–$17^{1}/_{4}{}^{h}$ ⚡ (14,9 m/m), Bözberg p ⚡ (⚡ ● 3,6 m/m), Schaffhausen $15^{1}/_{4}{}^{h}$ T im N, 18^{20-45} T im SE (0,0 m/m), Frauenfeld $17^{1}/_{4}{}^{h}$ T ●² (7,0 m/m), Aadorf 18^{h} T im SW (0 m/m), Thundorf abends ⚡ (3,5 m/m).
	b	n	W E?	—	—	●	Genève n ⚡ ● (3,5 m/m), Nyon n T ● (12,6 m/m), Lausanne dès 21^{h} ⚡ aus S (2,3 m/m), Romainmôtier n ⚡ (33,6 m/m), Montcherand n ⚡ (9,4 m/m), Vallorbe n ⚡ ● (10,5 m/m), Rossenges sur Moudon n ⚡ ● (14,4 m/m), Leysin $22^{1}/_{2}{}^{h}$ ⚡ ●° (0,2 m/m), Dailly p ⚡ ● (1,8 m/m), Serrières n ⚡ ● (0,2 m/m), Aarberg n (3./4.) ⚡ ● (4,5 m/m), Gsteig p ⚡ (3,6 m/m), Adelboden n (3./4.) ⚡ ● (5,8 m/m), Lauterbrunnen p ⚡, von 22^{h} an ⚡ ● (3,5 m/m), Kandersteg n ⚡ (10,4 m/m), Varen 22^{h} ⚡, Visp 22^{h} T (7,3 m/m), Sierre dès 20^{h} ⚡ (0,5 m/m), Sion 23^{h} ⚡ (7,4 m/m), Hérémence p T (3,6 m/m), Les Marécottes n ⚡ (4,1 m/m), Gerlafingen n ⚡ (7,0 m/m). Herbetswil n ⚡ ● (1,8 m/m), Laufenburg n (3./4.) ⚡ (8.7 m/m).
	c	—	—	—	—	●	Kippel 18^{h} ⚡ (18,2 m/m), Braggio 20^{40} T, 21^{h} ⚡ ● (0,8 m/m), Ponte Tresa n ⚡ (3,2 m/m)
» 4.	—	—	—	—	—	—	Hochdruck über dem Eismeer, Zentrum zwischen Island und Norwegen. Im Osten sehr flache Depression, an dessen Rand wir uns befinden.
	a	1–9^{h}	S N	180	20	●▲	Genève n ⚡ (0,1 m/m). Gingins 1^{h} ⚡ ● (6,4 m/m). Varen 1^{h} ⚡ (9,0 m/m), Leukerbad n (3./4.) ⚡ ●² (4,8 m/m), Marcelin s. Morges $2^{1}/_{4}{}^{h}$ ⚡ ● (13,5 m/m), Lausanne dès $2^{1}/_{2}{}^{h}$ ⚡ im W (2,3 m/m), Cossonay 3^{h} ⚡ ● (6,7 m/m), Montcherand 2^{40}–4^{h} T, 3^{20} ⚡ SW–NE, 3–6^{h} ● (⚡ ● 9.4 m/m), Valeyres a ⚡ ● (19,0 m/m), L'Auberson $3^{1}/_{2}$–$4^{1}/_{2}{}^{h}$ T, 3^{35}–$6^{1}/_{2}{}^{h}$ ●, 3^{30-52} ▲, direction W–E, grosseur grains de petits pois, Baulmes 3^{10} ⚡ (14,2 m/m), Yverdon 3^{h} ⚡ (13,4 m/m), Freiburg 4–$4^{3}/_{4}{}^{h}$ ⚡ (2,4 m/m), La Ferrière 5^{22}–$7^{1}/_{4}{}^{h}$ T, 5^{h} bis $7^{1}/_{2}{}^{h}$ ● (3,1 m/m). orage distant de 7 à 10 km, Mt. Soleil 5^{h} ⚡ (6,9 m/m), Bern $4^{1}/_{2}{}^{h}$ bis $4^{3}/_{4}{}^{h}$ ⚡ ●, dreimal T, (0,6 m/m), Herzogenbuchsee $4^{3}/_{4}{}^{h}$ ⚡ (5,1 m/m), Münster 5^{h} ⚡ (0,6 m/m), Choindez 5^{50} ⚡ (6,4 m/m), Delémont 6^{20} T ● (1,5 m/m), Therwil ca. 7^{h} lokales ⚡ im SW (Blauenberg) ●, Wintersingen 6^{12}–6^{14} T im W, 7–7^{10} ● (0,1 m/m), Basel-Augst 7^{20}–12^{h} ⚡ ●², Basel $6^{1}/_{2}$–$9^{1}/_{4}{}^{h}$ T ● (1,7 m/m am 3. u. 0,6 m/m am 4.).
	b	$6^{1}/_{2}$–$7^{1}/_{4}{}^{h}$	—	—	—	●	Zürich 7^{10} T im SSE Regentropfen (2,9 m/m). Horgen 7^{h} T im E (1,4 m/m). Opfikon $7^{1}/_{4}{}^{h}$ T (0 m/m), Fehraltdorf $6^{1}/_{2}$–7^{h} ⚡ (15,0 m/m). Nieder-Uster 7^{11} T im E.
	c	14–$15^{1}/_{2}{}^{h}$	—	—	—	●	Zürich 14^{55} ⚡, Tropfen, Hauptgewitter im Glattal (2,9 m/m), Horgen p T im E u. Gewitterregenschauer (1,4 m/m), Nieder-Uster $14^{3}/_{4}{}^{h}$ ⚡, 14^{05-20} T, 14^{35-55} ● (⚡ ● 2,2 m/m), 15^{07} ⚡ NW–SE, 15–15^{20} T, 15^{05}–$15^{3}/_{4}{}^{h}$ ● (4,5 m/m), Zollikon 15–17 ⚡° (0,5 m/m), Männedorf p ⚡ (7,0 m/m), Grüningen 14^{h} ⚡ ● (11,0 m/m), Opfikon $14^{3}/_{4}$–$15^{1}/_{2}{}^{h}$ ⚡ ● (0,6 m/m), Aadorf $14^{1}/_{2}{}^{h}$ T im W, 15^{h} ⚡ ● (1,4 m/m), Sulgen p ⚡ ● (6,0 m/m), Reichenau mittags heftiges ⚡, p ● bis 15^{h} (11,0 m/m), Schleitheim 10^{h} ferner T im W, 14^{h} T im N, kein Regen.
	d	—	—	—	—	●	Teufen 9^{35} T im S (1,4 m/m), St. Gallen 9^{17} ⚡ ● (8,0 m/m), Altstätten 9^{37} ein T, $9^{1}/_{2}$–10^{h} ● (1,0 m/m), St. Gallen 16–16^{10} ⚡ (⚡ ● 0,1 m/m), St. Urban $17^{1}/_{2}$–18^{50} ⚡ ● (4,9 m/m), Cernier 9^{h} ⚡ u. 19^{h} ⚡ (13,2 m/m), Arosa $13^{1}/_{2}{}^{h}$ ⚡², 13–15^{h} ● (13,9 m/m), Flims p ⚡ (23,6 m/m), Vrin p ⚡² (50,2 m/m).
	e	—	—	—	—	●	Braggio 10^{h} T im SE, 10^{25} ⚡ ● (2,0 m/m), Grono ⚡ 10–11^{h} (2,5 m/m), Bellinzona $9^{1}/_{2}{}^{h}$ bis $10^{1}/_{2}{}^{h}$ ⚡ ohne ●, Brissago abds. T ohne ●, Crana-Torricella 9^{h} T, 15^{h} T (0,6 m/m), Mezzana Balerna mitt. ⚡ ohne ●.
5.	—	—	—	—	—	—	Flache Depression über Deutschland.
	a	$11^{1}/_{2}$–$17^{1}/_{2}{}^{h}$	W E	150	30	●	Gewitterfront 12–17^{h}. Eptingen 11^{25} ⚡. Reigoldswil 12^{h} ⚡, Waldenburg 12–17^{h} ca. sechs ⚡ ●, Wintersingen 12^{32}–$13^{1}/_{4}{}^{h}$ T, 12^{37}–13^{20} ● (⚡ ● 11,2 m/m). Thun von 12^{h} an ⚡ ● (12,6 m/m), Böckten p ⚡, Möhlin p ⚡ ● (9,7 m/m), Laufenburg p ⚡ (32,7 m/m), Kölliken 13^{h} T im S, Unter-Kulm $12^{1}/_{2}$–$13^{1}/_{2}{}^{h}$ ⚡ (13,2 m/m), Aarau 12^{h} ⚡ W–E, 11^{40}–$13^{3}/_{4}{}^{h}$ T, 12–13^{10} ● (18,2 m/m), Wittnau $12^{3}/_{4}{}^{h}$ ⚡ ● (46,2 m/m); Frick p ⚡ ● (6,5 m/m), Böttstein $13^{1}/_{2}$–14^{h} ⚡ ● (29,5 m/m), Luzern 14^{10} ⚡² △ (6,4 m/m), Zug $14^{1}/_{4}{}^{h}$ ⚡ ● (5,6 m/m), Lorzetobel p ⚡ (8,0 m/m). Unterägeri p ⚡ (2,7 m/m), Sihlwald ca. 14^{h}

Datum	Bezeichnung der Gewitter	Zeit des hörbaren Donners	Richtung der ⚡ oder des Zuges	Zurückgelegt. Weg in km	Weg in km pro Stunde	Art der Niederschläge	Betroffene Gegend und weitere Bemerkungen
							T ohne ●, Pfannenstiel p ⚡ (1,0 m/m), Zürich 14^{05} ⚡ W–E (1,0 m/m), Opfikon $13^{1}/_{2}{}^{h}$ bis 14^{10} T ohne ●, Bachtel-Kulm p ⚡ (4,2 m/m), Buch 14^{h} ⚡ in NW (0,5 m/m), Glarus $16^{1}/_{2}{}^{h}$ ⚡ (2,6 m/m), Urnäsch p ⚡ ● (1,0 m/m), Teufen 16^{35} T im E, kein ●, St. Gallen 16^{31}–17^{26} Ferngewitter im SE, kein ●, Altstätten 16^{55-50} ⚡ im N, $16^{3}/_{4}$–$17^{1}/_{2}{}^{h}$ T ⚡ ● im SE (7,6 m/m).
Juli 5.	b	n	W	E ?	—	—	●	Gewitter in der Nacht: Genferseegegend und Jura. Genève n ⚡ ● (10,0 m/m), Nyon n ⚡ (10,5 m/m), Montcherand n (5./6.) ⚡ (12,7 m/m), Rossenges s. Moudon n ⚡ ● (19,8 m/m), Leysin 23^{h} ⚡ in S u. SW (11,3 m/m), Les Marécottes n ⚡, Ponts de Martel n ⚡ ● (11,6 m/m), Serrières n ⚡ (15,1 m/m), Fontainemelon p ⚡ (12,2 m/m), Dombresson p ⚡ ● (15,6 m/m), Courtelary n (5./6.) ⚡ ● (9,1 m/m), Choindez n (5./6.) ⚡ ● (8,1 m/m), Mervelier 23–1^{h} ⚡ (15,5 m/m), Gerlafingen n ⚡ (8,2 m/m), Passnang ⚡² (8,6 m/m), Weissenstein abends ⚡ (49,6 m/m), Basel 22^{h} ⚡ im SE, $23^{1}/_{4}{}^{h}$ ●⁰ (3,9 m/m), Liestal 24^{h} ⚡ ● (7,9 m/m), Wintersingen 23^{44}–$1^{1}/_{4}{}^{h}$ T, 23^{55}–1^{40} ● (⚡ ● 3,1 m/m), Arisdorf n ⚡, Lampenberg n ⚡ ●², Pfeffingen n ⚡ ●, Reigoldswil 23^{h} ⚡, Therwil n ⚡ im S, Frick n (5./6.) ⚡ ● (6,5 m/m), Wittnau n (5./6.) ⚡ ● (46,2 m/m), Aarau abends ⚡ aus W (18,2 m/m), Kölliken 21^{h} T (12,2 m/m), Laufenburg n ⚡ (32,7 m/m), St. Urban 20^{55}–21^{20} zweimal T ● (11,1 m/m), Hitzkirch n ⚡ ● (1,2 m/m), Schönenberg-Waldhalde n ⚡ ●⁰ (0.2 m/m).
	c	—	—	—	—	●	Verschiedene Gewittererscheinungen: Gingins $18^{1}/_{2}{}^{h}$ ⚡ ●⁰ (11,6 m/m), L'Auberson $15^{1}/_{2}{}^{h}$ ⚡ (11,5 m/m), Waldenburg 12–17^{h} ca. sechsmal ⚡ ●, Basel-Augst 1^{h} ⚡, 17^{h} ⚡ ●², 16^{h} u. 19^{h} T in NE u. SW (12,2 m/m), Zofingen p ⚡ aus SW, 16–18^{h} T, $17^{1}/_{4}{}^{h}$ Eintritt über Station (5,9 m/m).
	d	—	—	—	—	●	Arosa abends ⚡ im N ohne T, Platta $22^{1}/_{2}{}^{h}$ T (0 m/m), Braggio 21^{h} ⚡ im SW, $21^{1}/_{4}{}^{h}$ T, n (5./6.) ⚡ ● (29,8 m/m), bis 1^{h} starker T, Grono n ⚡ (14,1 m/m), Airolo abends ⚡ im S (0 m/m), Bellinzona von $20^{1}/_{2}{}^{h}$ an ⚡ u. T (23,3 m/m), Crana-Torricella 22^{h} T ⚡ ●² (33,0 m/m), Mte. Generoso abends T ⚡ (39,0 m/m), Ponte Tresa n ⚡ ● (6,5 m/m).
» 6.	—	—	—	—	—	—	Eine kleine flache Depression über dem Kanal.
	a	1–$6^{1}/_{2}{}^{h}$	SW	NE	200	30	●	Gewitterfront über dem Jura: Marcelin $1^{1}/_{2}{}^{h}$ ⚡ ● (15,2 m/m), Lausanne dès 1^{50} ⚡ au S (31,2 m/m), Montreux n (5./6.) matin ⚡ (15,5 m/m), Montcherand 2^{25} ⚡, direction SW–NE, 2^{10}–3^{h} T, 2^{10}–$2^{1}/_{2}{}^{h}$ ●, Yverdon 2^{h} ⚡ (13,9 m/m), La Brévine 2^{h} ⚡ ● (9,0 m/m), Romont $2^{1}/_{2}{}^{h}$ ⚡ (19,0 m/m), Freiburg 2–3^{h} ⚡, Les Ponts de Martel 3^{05} ⚡ SW–NE, 2^{40}–$3^{1}/_{2}{}^{h}$ T, 3–$3^{1}/_{4}{}^{h}$ ● (11,6 m/m), Neuchâtel 3^{h} ⚡ ●² (18,4 m/m), Cernier 3^{h} ⚡² (11,4 m/m), Chaumont matin ⚡ (18,8 m/m), La Ferrière 3^{24} ⚡ WSW–ENE, $3^{1}/_{4}$–$4^{1}/_{4}{}^{h}$ T, 3^{10}–6^{h} ● (⚡ ● 7,3 m/m), Bord d'un orage se développant plus au sud: Chaine du Chasseral, Mont Soleil n (5./6.) ⚡ (8,8 m/m), Biel früh ⚡² ● (19,7 m/m), Bern 3–$4^{1}/_{4}{}^{h}$ ⚡, 3–$9^{1}/_{2}{}^{h}$ ●² m. U. (7,4 m/m), Burgdorf $4^{1}/_{4}{}^{h}$ ⚡ ● (8,6 m/m), Herzogenbuchsee 5^{h} ⚡ (11,8 m/m), St. Urban $4^{1}/_{2}$–5^{20} T u. ● (11,1 m/m), Olten n (5./6.) ⚡² (16,0 m/m), Aarau 5^{05} ⚡ NW–NE, $21^{1}/_{2}{}^{h}$ bis 6^{h} T, 5^{05}–11 ●, Gewitterzustand die ganze Nacht (18,2 m/m), Kölliken 5^{h} ⚡ im N (12,2 m/m), Möhlin 5^{h} ⚡ ● (9,7 m/m), Unter-Kulm $5^{1}/_{2}$–$6^{1}/_{2}{}^{h}$ ⚡ (13,2 m/m) Bözberg morgens ⚡ (15,6 m/m), Böttstein 6^{h} ⚡ im S (10,8 m/m), Zurzach 2–6^{h} T ●, starkes ⚡. Diegten morgens ⚡, Bennwil 0–5^{h} ⚡ ●, Langenbruck 5^{h} ⚡, 0–$5^{1}/_{2}{}^{h}$ T ● (40,0 m/m), es waren drei ⚡ von 0–5^{h}, Wintersingen 5^{05}–6^{05} T ● (⚡ ● 7,9 m/m), Basel 5 T (3,4 m/m).
	b	4–5^{h}	—	—	—	—	●	Payerne 4–5^{h} ⚡² (14,6 m/m), Marsens 4–$4^{1}/_{2}{}^{h}$ ⚡² (14,0 m/m).
	c	0–$3^{1}/_{2}{}^{h}$	—	—	—	—	●	Basel $0^{1}/_{4}$–$0^{1}/_{2}{}^{h}$ T im SE (3,4 m/m), Langenbruck 0–2^{h} ⚡ (40,0 m/m), Eptingen 0–2^{h} ⚡, Barmelweid 3^{h} ⚡ (22,8 m/m), Wintersingen 3^{11}–3^{38} T, 2^{05}–$2^{1}/_{2}{}^{h}$ ● (23,4 m/m).
	d	13–14^{h}	—	—	—	—	●	Wintersingen 13^{40}–13^{55}, 14^{05}–14^{25} ● (2,7 m/m), Therwil 13^{05} ⚡ ● W–E, Pfeffingen 13^{25} bis $13^{3}/_{4}{}^{h}$ ⚡, Basel-Augst $13^{1}/_{4}{}^{h}$ ⚡ ●², Arisdorf mittags ⚡ ●. Basel 13^{27} ⚡ W–E, 12^{55}–14^{h} T, 13^{10}–14^{05} ● (⚡ ● 3,1 m/m).
	e		—	—	—	—	●	Verschiedene Lokalgewitter: Genève 21^{20} ⚡ (15,2 m/m), Nyon n (6.–7.) T ●² (37,3 m/m), Romont $15^{1}/_{2}{}^{h}$ u. n ⚡ (25,5 m/m), Freiburg 15^{55} T im SW, ⚡ zündet eine Scheune an bei Belfaux (37,5 m/m), Gsteig p ⚡ ● (10,5 m/m), Bellelay p ⚡ ● (6,8 m/m), Otelfingen 5^{h} ⚡ ● (3,6 m/m), Schleitheim $6^{1}/_{2}$–6^{40} ⚡ im W (14,9 m/m), Schaffhausen $6^{3}/_{4}{}^{h}$ T im W (0,3 m/m), Unter-Hallau 19^{h} zwei T im S (14,6 m/m), Luzern 18^{h} ⚡ (18,9 m/m).
	f	—	—	—	—	—	●	Lugano n (5./6.) ⚡ ● (10,2 m/m), Locarno von 22^{h} an 5, von 2^{h} an 6 ⚡ (7,8 m/m), Bellinzona 10–13^{h} ⚡ (32,8 m/m).
» 7.	a	16–17^{h}	—	—	—	—	●	Marsens 16^{h} T ●, soir ⚡ ● (47,0 m/m), Leysin 16^{28} T, n–n ●² (40,8 m/m), Sion $16^{1}/_{2}{}^{h}$ T (29,2 m/m), Hérémence p T ● (36,0 m/m), Visp 16–17^{h} T u. ⚡ (75,7 m/m).
	b	—	.	—	—	—	●	Chur 18^{h} kurzes ⚡ (1,8 m/m), Schuls 12–13^{h} ⚡² ● (0,4 m/m), Plantahof n ⚡ (0 m/m), Braggio 15^{07} T, $18^{1}/_{2}{}^{h}$ ⚡ im S (32,3 m/m), Lugano p ⚡⁰ intorno a Lugano (76,4 m/m).
» 10.	a	p	—	—	—	—	●	Zug 18^{h} ⚡ ● (3,1 m/m), Lorzetobel p ⚡ (5,2 m/m), Wald $13^{1}/_{2}{}^{h}$ ⚡ (4,7 m/m).

Datum	Bezeichnung der Gewitter	Zeit des hörbaren Donners	Richtung der ⚡ oder des Zuges	Zurückgelegt. Weg in km	Weg in km pro Stunde	Art der Niederschläge	Betroffene Gegend und weitere Bemerkungen
Juli 11.	—	—	—	—	—	● ▲	Filisur a ⚡ (15,4 m/m), Steckborn $17^{1}/_{2}{}^{h}$ T (6,8 m/m), Altstätten 13^{40}–13^{50} T im E, $17^{1}/_{4}{}^{h}$ ⚡ über Station. Blitzschlag in Tramleitung (32,3 m/m), Teufen 18^{35} T im W (32,8 m/m), Säntis $19^{1}/_{2}{}^{h}$ ⚡ im S, $19^{1}/_{2}$–20^{h} ▲ (23,5 m/m), Lungenstutz 20^{h} ⚡² (21,9 m/m).
» 12.	—	—	—	—	—	●	Dussnang 13–14^{h} ⚡ (0,9 m/m), Engelberg mitt. T (4,0 m/m).
» 13.	—	—	—	—	—	●	Hochfelden $17^{1}/_{4}{}^{h}$ ⚡ (3,0 m/m), Hérémence n (13./14.) T (0 m/m).
» 14.	—	—	—	—	—	—	Kleine flache quasi-stationäre Gewitterdepression über Frankreich.
	a	13–20^{h}	W	E 110	18	● ▲	Langsam ziehende Gewitterfront: Choindez 13^{09}–15^{h} T, das ⚡ zog im S nach SW vorüber in einer Distanz von 10–15 km. „In Tavannes soll der ▲ grossen Kulturschaden angerichtet haben", Bellelay von $13^{1}/_{2}{}^{h}$ an ⚡ im S, kein ●, Liestal $14^{1}/_{4}{}^{h}$ ⚡ im S, kein ●, Reigoldswil 14^{h} ⚡ ●, Passwang p ⚡ ohne ●, Waldenburg $14^{1}/_{2}{}^{h}$ ⚡ ●, Wintersingen 14^{20}–$14^{1}/_{2}{}^{h}$ T im SW, kein ●, Diegten p ⚡ im S, Langenbruck 14^{20} ⚡ W-E, 14–$15^{1}/_{4}{}^{h}$ T, $14^{1}/_{4}$–15^{20} ●, $14^{1}/_{4}$–$15^{1}/_{2}{}^{h}$ ▲ (45,3 m/m), Wasserschaden, Feuerwehr in Aktion, Weissenstein mitt. ⚡ ● (4,3 m/m), Aarberg p ⚡ (1,8 m/m), Freiburg 14^{10} T, La Valsainte $14^{1}/_{4}$–14^{25}, pas de pluie, orage à 7–8 km de la Station, Jaun 14^{h} ⚡ (⚡ ● 8,3 m/m), Château d'Oex 14^{h} T au NE, Leysin $14^{1}/_{2}{}^{h}$ T au SE, Barmelweid $15^{1}/_{4}{}^{h}$ ⚡ (0,4 m/m), Aarau 15^{05} ⚡ NW-SE, 14^{55}–21^{40} T, 15^{05}–$15^{1}/_{2}{}^{h}$ ● (0,8 m/m), Kölliken 15–16^{h} schwach im W u. E verziehend, Kirchleerau von 14^{51} an T, von 15^{26} an ● ($^{1}/_{2}$ m/m), Unter-Kulm $15^{1}/_{2}$–$18^{1}/_{2}{}^{h}$ ⚡ (1,3 m/m), Zofingen 15–19^{h} ⚡ ringsum (11,8 m/m), Burgdorf 15–$18^{1}/_{2}{}^{h}$ T im W (5,8 m/m), Bern 15–$15^{3}/_{4}{}^{h}$ T, 15–16^{10} ●, 15^{05}–15^{20} ▲ (⚡ ● 6,1 m/m), Wasen 16–19^{h} ⚡ (3,2 m/m), Eggiwil 16–17^{h} ⚡ ● (16,1 m/m), Langnau 16^{h} rasch vorüberziehender ⚡ ● (9,0 m/m), Grosshöchstetten p schwaches ⚡ (7,4 m/m), Belp 16^{h} ⚡ (5,5 m/m), Thun $16^{1}/_{4}$–$17^{3}/_{4}{}^{h}$ ⚡, 16^{40}–$17^{1}/_{4}{}^{h}$ ● (22,4 m/m), Münster 16^{25} ⚡ SW-NE, $16^{1}/_{4}$–$19^{1}/_{4}{}^{h}$ T, 16^{25}–20^{h} ● (9,2 m/m), gegen Südwesten hörte man von $16^{3}/_{4}{}^{h}$ bis 17^{h} heftiges Tosen, Hitzkirch p ⚡ (5,2 m/m), Sursee von $16^{1}/_{4}{}^{h}$ T, von 16^{20} an ●, Richtung SW-NE, Muri abends ⚡ (5,5 m/m), Mettmenstetten $16^{1}/_{2}{}^{h}$ Beginn des ⚡, 16^{40} vier heftige Donnerschläge (20,3 m/m), Luzern 17–$19^{1}/_{4}{}^{h}$ ⚡ im SE (14,4 m/m), Buchsteg $16^{3}/_{4}$–18^{h} ⚡ (49,5 m/m), Beatenberg 17–18^{h} ⚡, von W ●° (13,6 m/m), Interlaken p T (2,8 m/m), Schaffhausen $17^{3}/_{4}{}^{h}$ T im SW, S u. NW (8,3 m/m), Rheinau von $17^{3}/_{4}{}^{h}$ an T, Hochfelden $17^{3}/_{4}{}^{h}$ ⚡ ohne ●, Opfikon 18^{20} ⚡, 17^{20}–$19^{3}/_{4}{}^{h}$ T, $18^{1}/_{2}$–19^{35} ● (⚡ ● 35,0 m/m), Zürich $18^{1}/_{4}$–19^{h}, 18^{17} Blitzschläge in den See, 19^{h} Blitzschläge in Fluntern, 20^{h} Ende des Gewitters (17,5 m/m), Dübendorf $17^{3}/_{4}$–$19^{1}/_{2}{}^{h}$ T, 18^{50}–19^{40} ●, Schönenberg-Waldhalde $17^{1}/_{2}$–20^{h} ⚡ ● (8,5 m/m), Sattel abends ⚡ (3,6 m/m), Zug 18^{h} ⚡ ● (7,1 m/m), Sarnen 16–$19^{1}/_{2}{}^{h}$ ⚡ (18,5 m/m), Meiringen 18^{h} ⚡ ● (3,6 m/m), Grindelwald stark ⚡ (20,3 m/m), Lauterbrunnen $18^{1}/_{4}{}^{h}$ ⚡ ●, von 18^{35} an ⚡ ● (11,6 m/m), Guttannen 17–$18^{3}/_{4}{}^{h}$ ⚡ NW-SE (8,6 m/m), Thayngen 18^{42} ⚡ ● ▲° (13,2 m/m), Lohn $18^{1}/_{2}$–$19^{1}/_{4}{}^{h}$ ⚡ W-E (6,0 m/m), Buch 18^{40} ⚡ im S, 19^{50} T über Station (2,1 m/m), Winterthur 19–$19^{3}/_{4}{}^{h}$ ⚡ (1,7 m/m).
	b	14–22^{h}	—	—	—	● ▲	Jura: Gingins 14^{h} ⚡ sans pluie, Valangin 15^{55}–$16^{1}/_{4}{}^{h}$ ⚡ ▲₀, après l'orage épais brouillard (24,2 m/m), Serrières p ⚡ ● (0,3 m/m), Dombresson $14^{1}/_{2}$–15^{10} m/m ● (2,3 m/m), Cernier 15^{h} ⚡ 13,3 m/m), La Brévine ⚡ au NE sans pluie, La Ferrière 15^{26}–16^{10} ⚡ lointain im S, Bennwil 15^{h} ⚡ im S, Basel $21^{3}/_{4}{}^{h}$ ⚡ im NE (0 m/m). Wintersingen 18^{05}–$18^{1}/_{2}{}^{h}$ T im S, $21^{1}/_{2}{}^{h}$ ⚡ im N, ohne ●, Möhlin $21^{1}/_{2}$–22^{h} T ohne ●.
	c	$19^{1}/_{2}$–$21^{1}/_{2}{}^{h}$	—	—	—	●	Région du Léman: Genève p ⚡, Nyon n (14./15.) ⚡ lointain sans pluie, Marcelin sur Morges $20^{1}/_{4}{}^{h}$ ⚡ NW à SE, 20–$21^{1}/_{2}{}^{h}$ T, 20^{10}–20^{20} ●, Lausanne dès 19^{33} ⚡ au NW et à l'W, Cossonay $19^{3}/_{4}{}^{h}$ ⚡ ● (2,0 m/m), Montcherand $19^{1}/_{2}$–19^{50} T.
	d	15–$19^{1}/_{2}{}^{h}$	—	—	—	● ▲	Leysin 15–$15^{3}/_{4}{}^{h}$ ⚡ sur Diablerets-Ormonts, Pic chaussy, décharges nombreuses et violentes, coup de foudre à la Forclaz, 15^{25}–16^{h} ⚡ au SW assez nombreuses décharges, 20–21^{h} ⚡ au SW (0 m/m), Château d'Oex 16^{h} ⚡ (0,8 m/m), Romont 17^{h} ⚡ W-E, 16^{25} bis $17^{1}/_{2}{}^{h}$ T, 17–18^{05} ●, 17^{15}–17^{20} ▲ (14,8 m/m), Près de Romont deux incendies causés par la foudre, Marsens 17–18^{h} ⚡ (2,6 m/m), Jaun $19^{1}/_{2}{}^{h}$ ⚡ (7,9 m/m), Freiburg 16^{10} ⚡ im W (0,0 m/m).
	e	5–6^{h}	—	—	—	●	Hérémence 6^{h} ⚡, „dans la montagne la foudre tua 3 vaches. La rivière grossie faillit déborder", Sierre 5^{h} in NE, Leukerbad 5^{h}, ein Blitz u. T (0 m/m).
	f	15–21^{h}	—	—	—	●	Gegend Aargau: Herzogenbuchsee $17^{1}/_{2}{}^{h}$ ⚡ von E, ● (11,6 m/m), St. Urban $17^{1}/_{4}$–$19^{3}/_{4}{}^{h}$ ⚡ ● (44,4 m/m), Sursee 17^{50} ⚡ SW-NE, $16^{1}/_{4}$–$19^{1}/_{4}{}^{h}$ T, 16^{20}–18^{50} ●, Kirchleerau $17^{1}/_{2}{}^{h}$ ⚡ NW-SE, 14^{51}–19^{10} T, 15^{26}–20^{05} ●, Kölliken $16^{1}/_{4}{}^{h}$ ⚡ im SE u. SW, T anhaltend bis 18^{h}, 18^{h} ⚡ im S u. SW ziemlich stark bis 19^{h}, Aarau abends ⚡ (0,8 m/m), Böttstein $17^{1}/_{2}$–21^{h} ⚡ im N (4,2 m/m), Zurzach 18–21^{h} T, $19^{1}/_{2}$–21^{h} ●, Kaiserstuhl 19–21^{h} ⚡ (17,7 m/m), Oerlikon 19^{h} ⚡ (11,6 m/m), Otelfingen 18^{h} ⚡ (2,7 m/m), Schöfflisdorf $18^{1}/_{4}{}^{h}$ ⚡ (7,5 m/m), Wil $20^{1}/_{2}{}^{h}$ ⚡ (10,3 m/m), Rheinau 20^{h} ⚡ SW-NE, $17^{3}/_{4}$–21^{h} T, 19^{20}–$20^{1}/_{2}{}^{h}$ ● (15,0 m/m), Diessenhofen p ⚡ ohne ●, Aadorf 17–19^{h} ⚡ im E (0 m/m),

Datum	Bezeichnung der Gewitter	Zeit des hörbaren Donners	Richtung der ⌞ oder des Zuges	Zurückgelegt. Weg in km	Weg in km pro Stunde	Art der Niederschläge	Betroffene Gegend und weitere Bemerkungen
							Kalchrain $18^{1}/_{2}{}^{h}$ ⌞ u. ● (0 m/m), Unter-Hallau 19^{50} ⌞ SW-NE, $19^{1}/_{4}$-$20^{1}/_{2}{}^{h}$ T, $19^{1}/_{2}{}^{h}$ bis n ● (27,8 m/m), Wilchingen 20^{h} W-E, 17-21^{h} T, 20-21^{h} ● (⌞ ● 5,9 m/m), Blitzschläge in die elektrische Leitung, Merishausen 19^{50}-21^{h} ⌞ ● (3,8 m/m), Schleitheim 18^{h} bis 21^{h} ⌞ aus S, W-E, 19^{40} über Station, $20^{3}/_{4}{}^{h}$ ● (1,0 m/m), Thayngen $20^{3}/_{4}{}^{h}$ ⌞ (13,2 m/m), Schaffhausen $8^{3}/_{4}{}^{h}$ (8,3 m/m), Stein a. Rh. 18-19^{h} T, $20^{1}/_{2}$-$21^{1}/_{2}{}^{h}$ ●.
Juli 14.	g	15-$17^{1}/_{2}{}^{h}$	—	—	—	●▲	Beatenberg 15-16^{h} ⌞ von NE ●° (13,6 m/m), Sarnen $15^{1}/_{2}{}^{h}$ T im E, $15^{3}/_{4}{}^{h}$ T im W (18,5 m/m), Weggis p ⌞ im N, 16^{50} ● (12,0 m/m), Gersau 16^{h} ⌞°, ● bis 17^{h} (3,4 m/m), Lorzetobel $19^{1}/_{2}{}^{h}$ ⌞ (11,2 m/m), Willerzell 15^{h} ●° (3,1 m/m), Glarus 18-19^{h} ⌞ im NE (5,3 m/m), Obstalden 17-18^{h} ringsum ⌞, Station ohne ● (2,6 m/m), Schönenberg-Waldhalde $15^{1}/_{2}$-16^{h} ⌞ ●, 23-4^{h} ⌞ ● (8,5 m/m), Thalwil n ⌞ (3,5 m/m), Sihlwald n ⌞ (2,8 m/m), Horgen 15^{10} T im S, 16^{20}-$19^{3}/_{4}{}^{h}$ ⌞ ● (8,5 m/m), Zollikon $18^{1}/_{2}$-$19^{1}/_{2}{}^{h}$ ⌞², 19^{05} Blitzschlag, Grüningen $15^{3}/_{4}$-$16^{1}/_{4}{}^{h}$ ⌞ ● (9,7 m/m), Hinwil 15^{50}-17^{10} T, 16-16^{03} ● (0,0 m/m), Nieder-Uster $15^{3}/_{4}$-16^{10} T, 16^{05}-$16^{1}/_{4}{}^{h}$ ● (0,0 m/m), Nollen 16-18^{h} ⌞ ● (7,0 m/m), Bischofszell 16^{h} ⌞, 20^{h} ⌞ (0,7 m/m), Frauenfeld 16^{h} T (1,9 m/m), Degersheim 16^{h} ⌞ (2,2 m/m), Urnäsch p scharfes langes ⌞ E-W (20,0 m/m), Teufen 14^{55} T im E, n ⌞ E-W ● (0,4 m/m), Herisau p ⌞ ● (0,5 m/m), Befang bei Hundwil 16^{h} ⌞ (17,4 m/m), Appenzell n (14./15.) ⌞ (5,5 m/m), Wallenstadt p ⌞ (3,2 m/m), Säntis 16^{h} ⌞ NE-SW, 15-$17^{1}/_{2}{}^{h}$ T, $15^{1}/_{2}$-17^{h} ● (⌞ ● 11 m/m), Blitzschlag in die Station, Schwäbrig abends ▲ erbsengross (7,4 m/m), Vättis abends ⌞ (3,7 m/m), Ebnat abends l. ⌞ (6,2 m/m), St. Gallen 17^{h} ⌞ ●, 14^{45}-17^{36} T, 15^{11}-16^{05} ●, 16^{22} Regentropfen (0,1 m/m), Altstätten $14^{1}/_{2}$-17^{h} T im SE, SW u. W (0,3 m/m), Starkenbach 17^{h} ⌞ (23,8 m/m), Haag p ⌞ (4,2 m/m).
	h	16-19^{h}	—	—	—	●▲	Plantahof 16^{h} ⌞° von NE (1,4 m/m), Filisur p ⌞ (2,2 m/m), Chur ⌞° ohne ●, Arosa 15^{42}-16^{50} T, 15^{58}-$16^{3}/_{4}{}^{h}$ ●, 16^{02}-16^{25} ▲ (24,6 m/m), dichter Hagel, Körner bis zu 15 m/m Durchmesser, Davos 16^{h} ⌞. 18-19^{h} ⌞ ●▲ (14,4 m/m), Seewis mitt. ⌞ im N und E (0,5 m/m), Schiers 15-16^{h} ⌞ ●-tr. (0,0 m/m), Reichenau 17^{h} ⌞ ● (0,9 m/m), Schuls $17^{1}/_{2}{}^{h}$ ⌞ in NE (Remüs), $18^{1}/_{2}{}^{h}$ ●² (3,4 m/m).
	i	mittags	—	—	—	●	Braggio mitt. ⌞ ● (4,7 m/m), Comprovasco 14^{h} ⌞ (5,6 m/m), Crana-Torricella $13^{1}/_{2}{}^{h}$ T (1,4 m/m).
» 15.	—	—	—	—	—	—	Hochdruck über England, kleine flache Depression über Westdeutschland.
	a	13-21^{h}	W E	200	20	●▲	Gewitterfront: Gingins $13^{1}/_{2}$-16^{h} ⌞ ● (26,3 m/m), Longirod 13^{h} ⌞ (15,6 m/m), Nyon p T ●° (1,0 m/m), L'Auberson $12^{1}/_{2}$-18^{h} T pas de pluie, Valeyres p ⌞ ● (5,0 m/m), Les Ponts de Martel 13^{10} ⌞, 12^{55}-13^{20} T, 13-13^{55} ● (⌞ ● (10,4 m/m), Dombresson 13^{40}-14^{h} ⌞ ● (18,3 m/m), Serrières p ⌞ ● (7,3 m/m), La Ferrière dès 14^{26} T, Bellelay von 14^{h} an ⌞ aus W (8,4 m/m), Mont Soleil mitt. ⌞ (4,9 m/m), Bennwil $14^{1}/_{2}{}^{h}$ ⌞ im W, Rossenges sur Moudon 15-$15^{1}/_{2}{}^{h}$ ⌞ ● (4,5 m/m), Marsens $15^{1}/_{2}{}^{h}$-16^{h} ⌞ (5,4 m/m), La Roche p ⌞ ● (19,0 m/m), Freiburg 16-17^{h} T im SE, kein ●, La Valsainte $16^{1}/_{2}{}^{h}$ ⌞ E-W, 16^{10} bis 17^{05} T, 16^{20}-16^{58} ● (3,8 m/m), Wintersingen $16^{1}/_{4}{}^{h}$ T im S ohne ●, Passwang p ⌞° (8,4 m/m), Herzogenbuchsee von 16^{h} an ⌞ vom Jura (8,2 m/m), Burgdorf 16-19^{h} T (0 m/m), Bern 17^{47}-18^{05} T, $17^{1}/_{2}$-17^{40} ● (0,8 m/m), Boltigen p ⌞ (3,0 m/m), Thun 18-$18^{1}/_{2}{}^{h}$ ⌞ ● (9,4 m/m), Grosshöchstetten p ⌞ (7,5 m/m), Zofingen 15-20^{h} ⌞ ringsum (0,1 m/m), Kölliken 18^{50} dreimal T im NE, ohne ●, Aarau 14^{50}-$21^{3}/_{4}{}^{h}$ T (5,3 m/m), Böttstein abds. T ⌞ aus N ohne ●, Schleitheim $18^{3}/_{4}$-19^{h} ⌞ über Station (18,8 m/m), Unter-Hallau $18^{1}/_{4}$-20^{h} T (34,9 m/m), Wilchingen 18^{59} ⌞, 18-20^{h} T, 18^{50}-19^{20} ● (14,3 m/m), Schaffhausen 18-19^{h} ⌞ NE u. N (8,6 m/m), Merishausen $18^{1}/_{2}$-$19^{1}/_{4}{}^{h}$ ⌞ ● (8,6 m/m), Lohn 19-20^{h} ⌞ (9,6 m/m), Buch 19^{h} ⌞ im E (5,8 m/m), Stein a. Rh. $19^{1}/_{2}{}^{h}$ ⌞ NE-SW, 19^{h} bis 21^{h} T, $19^{1}/_{2}$-23^{h} ●, Rheinau 19^{35} ⌞ W-E, $18^{1}/_{2}$-$20^{1}/_{2}{}^{h}$ T, 19^{25}-20^{10} ● (38,8 m/m), gewaltiger Platzregen, teilweise mit ▲ vermischt, Otelfingen p ⌞ ohne ●, Zürich abds. Ferngewitter im SW, 19^{10}-$20^{1}/_{2}{}^{h}$ T (0 m/m), Muri 19^{h} ⌞ (13,2 m/m), Buchsteg 20-21^{h} ⌞ (30,6 m/m), Pilatus abends ⌞ 19,1 m/m), Sarnen 20^{h} ⌞ T im N (10,3 m/m), Luzern 20-$2^{1}/_{2}{}^{h}$ früh ⌞ (8,0 m/m), Zug 20^{h} ⌞ ● (33,1 m/m), Unterägeri p ⌞ (21,3 m/m), Lorzetobel $19^{1}/_{2}{}^{h}$ ⌞ ● (9,8 m/m), Willerzell $20^{1}/_{2}{}^{h}$ ⌞ ●² (23,2 m/m), Schönenberg-Waldhalde 20-24^{h} ⌞ ● (15,7 m/m), Sihlwald abends ⌞ ● (5,8 m/m), Horgen 20^{10}-$21^{1}/_{4}{}^{h}$ ⌞ W-E (8,9 m/m), Thalwil n ⌞ (8,8 m/m), Küsnacht n ⌞ (2,5 m/m), Männedorf n ⌞ (7,2 m/m), Grüningen 20^{h} ⌞ ● (0,7 m/m), Sternenberg $20^{1}/_{2}{}^{h}$-n ⌞ ● (9,7 m/m), Wald abends 2mal ⌞, Regenböe (2,8 m/m), Fehraltorf 20^{h} ⌞ (9,1 m/m), Nieder-Uster 20^{h} ⌞ NW-SE, $19^{1}/_{4}{}^{h}$ bis $20^{1}/_{2}{}^{h}$ T, 20-$20^{1}/_{4}{}^{h}$ ● (0,6 m/m), Opfikon 20^{10} ⌞ NW-SE, 18^{50}-$20^{1}/_{2}{}^{h}$ T, 19^{58}-21^{h} ● (0,8 m/m), Winterthur $19^{3}/_{4}$-$20^{1}/_{2}{}^{h}$ ⌞ (5,3 m/m), Aadorf 20^{h} ⌞ im W (8,4 m/m), Thundorf von 20^{h} an ⌞ (24,5 m/m), Frauenfeld 19^{40} ⌞², im N ●, 20^{05} ⌞ ●▲° (12,1 m/m). Müllheim abends ⌞ (17,5 m/m), Kalchrain n ⌞ (6,0 m/m), Eschenz $19^{3}/_{4}$-$20^{1}/_{2}{}^{h}$ (⌞² ●

Datum	Bezeichnung der Gewitter	Zeit des hörbaren Donners	Richtung der ⌒ oder des Zuges	Zurückgelegt. Weg in km	Weg in km pro Stunde	Art der Niederschläge	Betroffene Gegend und weitere Bemerkungen
							(13,9 m/m), Steckborn $19^{1}/_{2}$-$20^{1}/_{4}$ h ⌒ ●² ▲ (⌒ ● 28,1 m/m), Kreuzlingen $20^{1}/_{2}$ h ⌒ über Station, ● NW-SSE (8,0 m/m), Dussnang n ⌒ (6,0 m/m), St. Gallen 20^{50} ⌒⁰ (6,3 m/m), Herisau n ⌒ ● (1,6 m/m), Urnäsch n ⌒ ●⁰ (1,0 m/m), Hof-Oberkirch 21-22 h ⌒ ● im Süden vorbeigezogen (3,1 m/m), Wallenstadt n ⌒ (4.5 m/m), Gersau $20^{1}/_{2}$-$21^{1}/_{2}$ h ⌒, später ● (5,2 m/m), Glarus $20^{1}/_{2}$ h ⌒ im N, 21 h ⌒ über Station (16,9 m/m), Auen-Linthal $21^{1}/_{4}$ h ⌒ W-E ●² (17,1 m/m).
Juli 15.	b	$14^{1}/_{2}$-19 h	-	—	—	● ▲	Région du Jura: Lausanne 16^{40} ⌒ NE (0,7 m/m), Corcelles a T ● (0,6 m/m), Montcherand 17 h ⌒, Direction Vallorbe-Yverdon, $16^{1}/_{2}$-17^{40} T, $17^{1}/_{2}$-$17^{3}/_{4}$ h ● (1,2 m/m), La Brévine $15^{1}/_{2}$ h ●, ⌒ lointain (7,5 m/m), Les Ponts de Martel $18^{1}/_{2}$ h ⌒ NE-SW, $16^{1}/_{2}$-18^{40} T, 18^{10}-18^{40} ● (4,7 m/m), Valangin 18-$18^{1}/_{2}$ h ⌒ (19,5 m/m), Neuchâtel $18^{1}/_{2}$-$19^{1}/_{4}$ h ⌒ sur la station, 17-$19^{1}/_{2}$ h pluie d'orage intermittente (9,6 m/m), Dombresson $15^{1}/_{2}$-16 h ⌒ ● (18,3 m/m), Cernier 16 h ⌒² (34,4 m/m), Chaumont soir ⌒ violent ● (14,6 m/m), Fontainemelon $16^{1}/_{2}$ h ⌒ ▲ (22,5 m/m), La Ferrière 16^{55} ⌒, 14^{26}-18^{50} T, 16^{50}-18^{25} ● (3,1 m/m), cet orage se tient longtemps dans le SE de la station, presque sans avancer. A la station nous n'en avons que l'extrême bord nord, sur le doubs le ciel reste clair; Mervelier 18 h ⌒ im N (4.4 m/m).
	c	14-n	-	—	—	●	Basel $20^{1}/_{2}$-22 h T im SE, kein ●, Wintersingen 14^{18} T im NE, 15^{10} T im S, 20^{37}-21^{0} T ⌒ im SE, kein ●, Langenbruck 14^{40}-15^{20} T ● (2,8 m/m), Aarau $20^{1}/_{2}$ h ⌒, 14^{50}-21^{45} T, $20^{1}/_{2}$-20^{55} ● (5,3 m/m), Kölliken 19-$19^{1}/_{2}$ h ⌒ im S, $20^{3}/_{4}$ h ⌒ im E, etwa 8-10 starke Entladungen, Unter-Kulm 20 h ⌒² (4,6 m/m), Kirchleerau 14^{29}-15^{58} T, kein ●, 19^{09}-23 h T, kein ●, Richtung W-E, St. Urban $18^{1}/_{2}$-19^{05} ⌒ ●² W-E (9,1 m/m), Münster n ⌒ ● gegen NE (4,0 m/m).
	d	$3^{3}/_{4}$-8 h	—	—	—	●	Boltigen $6^{1}/_{2}$ h ⌒ (10,2 m/m). Thun $5^{1}/_{4}$-$5^{1}/_{2}$ h ⌒ ● (22,4 m/m), Buchsteg 4^{40}-$5^{1}/_{4}$ h ⌒ (49,5 m/m), Sarnen 5 h T ● (10,3 m/m), 18 h T im W, St. Urban 4-7 h ●, einmal T (44,4 m/m), Kirchleerau 3^{45} T, Zug 7^{40} ⌒ ● (33,1 m/m), Lorzetobel 8 h ⌒ (9,8 m/m), Sihlwald a ⌒ (5,8 m/m), Horgen $8^{1}/_{2}$ h ⌒⁰ W-E (8,9 m/m), Männedorf a ⌒ (7,2 m/m).
	e	$14^{1}/_{2}$ h-n	—	—	—	●	Schleitheim $17^{3}/_{4}$ h ⌒ a N u. E, 18^{55} ●, bis 21 h ⌒ im N u. SE, bis $22^{3}/_{4}$ h ⌒ im S (18,8 m/m), Unter-Hallau 19^{40} ⌒ WNW-E. $18^{1}/_{4}$-20 h T, 18^{58}-19^{40} ●² (34,9 m/m), Wilchingen $19^{1}/_{2}$-$20^{1}/_{2}$ h ⌒ (43,0 m/m), Buch 14^{50} ⌒ im NW, Schaffhausen $14^{1}/_{2}$ h T im S u. SE, 20^{40}-$21^{1}/_{2}$ h Wetterleuchten im S, SE u. W, 19^{40} ⌒ über Station, $22^{1}/_{2}$ h T im W, Thayngen $15^{1}/_{2}$ h ⌒ ● (3,6 m/m), Rheinau $14^{1}/_{2}$-15 h T, 15-15^{05} ● (⌒ ● 0,3 m/m), $22^{1}/_{2}$ h bis 22^{50} T, 22^{35}-22^{20} ● (⌒ ● 8,5 m/m), Richtung W-E, Diessenhofen 18 h ⌒ ● (5,3 m/m), Eschenz 16-$16^{1}/_{4}$ h ⌒⁰ (13,9 m/m), Frauenfeld p T⁰, Aadorf 22-$22^{1}/_{2}$ h ⌒² ● (8,4 m/m), Arbon p ⌒² (26,8 m/m), Heiden von 20 h an ⌒ in der Ferne (9,4 m/m).
	f	—	—	—	—	●	Otelfingen n ⌒ ohne ●, Sattel n ⌒ (16,3 m/m), Leysin $12^{1}/_{2}$ h un T au SW, $18^{1}/_{2}$ h un T au SW (1,1 m/m), Arosa abends ⌒ ohne T (0,6 m/m), Ilanz p u. n ⌒ (3,6 m/m).
	—	—	—	—	—	—	Hochdruck über den britischen Inseln, Tiefdruck über Norditalien mit sekundärer Depression über dem Jura.
» 16.	a	$9^{1}/_{2}$-17 h	NW	SE 100	15	● ▲	Gingins $9^{1}/_{2}$ h ⌒ ● (1,3 m/m), Vallorbe 11-13 h ⌒ (6,5 m/m), L'Auberson 11 h ⌒ E-W, 10^{55}-15 h T ● (5,3 m/m), La foudre est tombée sur un poteau télégraphique, Rheinfelden 11 h ⌒ ● (1,3 m/m), Lausanne dès 11^{50} ⌒ à l'ouest (0,6 m/m), Rossenges sur Moudon 11-$11^{1}/_{2}$ h ⌒ (14,3 m/m), Valeyres a ⌒ (1,2 m/m), Montcherand 11-$14^{1}/_{2}$ h T, 12 h ● gouttes, Corcelles p T pas de pluie, La Ferrière $12^{1}/_{2}$-$13^{1}/_{4}$ h T, 13-13^{05} quelques gouttes (0,1 m/m), Mont Soleil midi ⌒ (5,5 m/m), Liestal $11^{3}/_{4}$ h im NE ohne ●, 13 h ⌒ im E, kein ●, Wintersingen 11^{50}-$12^{3}/_{4}$ h T, $11^{3}/_{4}$-$12^{1}/_{2}$ h ● (13,8 m/m), ⌒ zog vorüber im SW nach SE, Möhlin $11^{3}/_{4}$ h ⌒, 11^{50}-$12^{1}/_{4}$ h T, $11^{3}/_{4}$-$12^{1}/_{4}$ h ● (5,0 m/m), Aarau $11^{1}/_{2}$-12^{50} T, 11^{40} bis $12^{1}/_{4}$ h ● SW-NE (13,6 m/m), Böttstein mitt. ⌒⁰ ●, Wilchingen 11-12 h ⌒ im N, ● (10,5 m/m), Unter-Hallau $12^{1}/_{4}$ h ⌒ NW-SE, $11^{1}/_{2}$-$12^{3}/_{4}$ h T, $11^{3}/_{4}$ h-$12^{1}/_{2}$ h ● (⌒ ● 9,5 m/m), Schaffhausen 11-12 h T, $13^{1}/_{2}$ h T im N (2,3 m/m), Merishausen $10^{1}/_{2}$-$12^{3}/_{4}$ h ⌒ (⌒ ● 27,5 m/m), Lohn 11^{20}-12 h ⌒, Thayngen $12^{1}/_{4}$ h ⌒ ● (1,2 m/m), Buch 11 h an ⌒ im NE ohne ●, Leysin $13^{1}/_{2}$ h un T au SW, 13^{34} un T à l'E, $12^{3}/_{4}$-13^{25} ● (2,7 m/m), Valangin $12^{1}/_{2}$-$15^{1}/_{4}$ h (17,0 m/m), Serrières p ⌒ ● (2,6 m/m), Ponts de Martel p ⌒ ● (⌒ ● 2,6 m/m), Dombresson $12^{1}/_{4}$-$13^{1}/_{4}$ h ⌒², trombe d'eau sur le versant nord de Chaumont (⌒ ● 21,3 m/m), Les Ponts de Martel 13^{10} ⌒ SW-NW, $12^{3}/_{4}$-$13^{1}/_{2}$ h T, 13^{10}-$13^{1}/_{2}$ h ● (⌒ ● 2,6 m/m), La Brévine 13 h ⌒ ● (10,0 m/m), Chaumont midi ⌒² ● (8,6 m/m), Bellelay von 13 h an ⌒ im S (6,2 m/m), Evilard p ⌒ (32,5 m/m), Weissenstein mitt. ⌒ ● (29,4 m/m), Langenbruck ($12^{1}/_{4}$-13 h T im NE (1,4 m/m), Zofingen 12-$13^{1}/_{2}$ h ⌒ im NW ● (0,6 m/m), Kölliken $12^{1}/_{2}$-13^{10} ⌒ im SE u. SW (0,9 m/m), Unter-Kulm $12^{1}/_{2}$ h ⌒ (1,6 m/m), Kirchleerau 11^{46}-14^{18} T N-S, Barmelweid p ⌒ ● (1,7 m/m), Zürich 13^{12}-17 h T, Aadorf $13^{1}/_{2}$ h T im S (1,9 m/m), Gsteig p ⌒ ● (6,2 m/m), La Valsainte 13^{30}-13^{40} T, 13^{25}-13^{38} ● (⌒ ●

Datum	Bezeichnung der Gewitter	Zeit des hörbaren Donners	Richtung der ⚡ oder des Zuges	Zurückgelegt. Weg in km	Weg in km pro Stunde	Art der Niederschläge	Betroffene Gegend und weitere Bemerkungen
							4,3 m/m), direction NW–S, La Roche p ⚡ ● (9,3 m/m), Freiburg 14h T im S, 14²⁰–15½h ● (16,5 m/m), Gurten 14²⁵ ⚡ E–W, 14¹⁰–15h T, 14²⁵–15h ●, 14½–14⁴⁰ ▲ wie Erbsen, Bern 14⁰⁶–14²⁸ T, 14¹⁰–14½h ●, Richtung E–W (⚡ ● 0,8 m/m), Aarberg 14⁰⁵ ⚡ SE–SW, 12¾–16²⁰ T, 13⁴⁰–14²⁵ ●, Biel p ⚡ ● (21,4 m/m), Burgdorf 14–16h T im SW u. N (0,1 m/m), Affoltern i. E. p ⚡ (14,3 m/m), Horgen 14¹⁰ T im E, 14½h T im W (1,7 m/m), Küsnacht p ⚡ (3,3 m/m). Nieder-Uster 13¹⁰–14¼h T, 13⁵⁰–14¹⁰ ● (0,0 m/m), Richtung SW–E, Hinwil 13⁴⁰–14³⁵ T 14¹⁰–14½h ● (6,8 m/m), Richtung NE–SW, Dussnang 13–14 ⚡ (1,7 m/m), Herisau p ⚡ ● (1,9 m/m), Teufen 14²⁵ T im W ● (2,4 m/m), Befang bei Hundwil 14h ⚡ (15,2 m/m), Säntis 13²⁰–14h T, 13–13½h ● (⚡ ● 1,5 m/m), Sihlwald p ⚡ ● (0,6 m/m), Männedorf p ⚡ (1,6 m/m), Kandersteg p ⚡ (3,6 m/m), Zug 16h ⚡ ● (⚡ ● 6,4 m/m), Lorzetobel 16²⁰–18¹⁰ ⚡ (6,3 m/m), Sattel p ⚡ (12,8 m/m), Gersau 16¾h bis 17h ⚡ ● (0,2 m/m), Altdorf 16¾h 3-4mal T (4,4 m/m).
Juli 16.	b	11–20½h	—	—	—	●	Lokale Gewitter: Rossenges 14–15h ⚡ ● (14,3 m/m), La Valsainte 15½h ⚡ NW–S, 14½h bis 16h T, 15²⁰–16¾h ● (⚡ ● 15,0 m/m), Romont 15½h ⚡ NE–SE, 15²⁰–15¾h T, 15½–16²⁰ ●, La Brévine 20½h ●, fort ⚡ au NE (22,0 m/m), Les Ponts de Martel 16¹⁰ ⚡ SW–NE, 15²⁰–17⁴⁰ T, 16–17²⁰ ● (⚡ ● 12,1 m/m), Cernier 16h gros ⚡ (34,4 m/m), La Ferrière 16–17¾h T, 16½–17½h ● (⚡ ● 5,6 m/m), Orage passant du Doubs au Val de Ruz par dessus la Chaux-de-Fonds en direction N–S, nous n'en avons en que le bord est; Courtelary 17–18h ⚡ ● (42,8 m/m), Delémont 16½h petit ⚡ (2,3 m/m), Basel 16⁰¹–16⁰³ T ohne ●, Reigoldswil 16h ⚡ SW ●, Diegten p ⚡ im SE, Böckten p ⚡, St. Urban 10½–12¾h ⚡⁰ ● W–E (3,2 m/m), Münster abends ⚡ ● (4,1 m/m), Unter-Kulm 19h T (1,6 m/m), Kölliken 11¾h ⚡ im NE 15⁵⁵ T im E (0,9 m/m), Rheinau 10⁵⁵–11¾h T im W, 11⁴⁰–11⁵⁵ ● (⚡ ● 2,0 m/m), 14⁵⁰ T im W, Opfikon 15¹⁶–15⁴⁰ T von E (3,8 m/m), Oerlikon abeuds 16h ⚡ ● (6,4 m/m), Zürich 16½h ⚡, Horgen 15½h T im N, 15¾h T im SW, 16¾–17h im W (1,7 m/m), Lohn 14–16h ⚡, Stein a. Rh. 17²⁰ ⚡ aus NW, 17–17½h T, 17¹⁰–17½h ●, Langnau i. E. 11h zeitw. T, 20h ⚡⁰ ● (4,2 m/m), Eggiwil a ⚡ ● (0,6 m/m), Degersheim 16h ⚡ (20,0 m/m), Urnäsch p ⚡⁰ (10,2 m/m), St. Gallen 14¹²–14⁵⁹ T ohne ●, 15⁰⁵–15¹⁸ ●⁰, 15⁴⁶ T ohne ●, 17⁰⁴–17⁰⁸ T ohne ●, Bischofszell 16h ⚡² aus W (3,8 m/m), Thundorf von 18h an ⚡ (5,0 m/m), Nollen abends ⚡ (4,8 m/m), Eschenz 15–15½h ⚡, 17½–17¾h ⚡ (2,6 m/m), Diessenhofen 10h ⚡ ohne ●, Kreuzlingen 17½h ⚡, N–S ●² (14,6 m/m), Aadorf 19h ⚡ ● (1,9 m/m).
	c	—	—	—	—	●	Filisur 15½h ⚡ (1,9 m/m), Splügen abends ⚡ (2,5 m/m).
» 17.	—	—	—	—	—	—	Yverdon 6h ⚡ (0,1 m/m), Wintersingen 14⁵⁸ T im N, kein ●, Leysin 21½h ⚡ au SSE, kein ●, Braggio abends ⚡ im S, kein ●.
» 18.	–	–	—	—	—	●	Niederhasli 18h ⚡ (14,6 m/m), Passwang n ⚡ (6,8 m/m).
» 19.	—	—	—	—	—	—	Gewitterdepression mit ihrem Zentrum bei Schottland (750 m/m).
	a	15–18h	W	E	140	40	● ▲ Eine Gewitterfront: Liestal 15h ⚡ aus SW (7,2 m/m), Arisdorf p ⚡ ●, Langenbruck 15½h T im S u. N (10,4 m/m). Wasen 15–24h m/m (41,2 m/m), Langnau 15½h ⚡ ● rasch vorüberziehend (49,6 m/m), Eggiwil 15–16h ⚡ (43,1 m/m), Thun 15–15½h ⚡ ● (58,2 m/m), Interlaken 15–17h ⚡ ▲ (32,9 m/m), Beatenberg 15⁴⁰–15⁵⁰ ● ▲, Hühnereier- bis Faustgrösse, 16h ●², bis 20h wurden 31,1 m/m gemessen, Brienz 15¾–16¾h ⚡ (48,7 m/m), Flühli 16–7½h (am 20.) ⚡ (40,5 m/m), Entlebuch 15⁴⁰ ⚡ ● (58,4 m/m), Buchsteg 16h bis 16¾h ⚡ (48,0 m/m), Luzern 16¹⁰ ⚡ im N (52,7 m/m), Muri 16–21h ⚡ (39,0 m/m), Otelfingen 16h ⚡ ● (21,3 m/m), Schöfflisdorf 16²⁵ ⚡ (19,1 m/m), Kirchleerau 15²⁶–16²⁵ T. 15⁵⁴–16⁰⁶ ●, Unter-Kulm 16h ⚡ ● (57,6 m/m), Zurzach 16–17h T, 17¾h ●. ▲ (Kirschengrösse), Richtung W–E, Schleitheim 16²⁰–16³⁵ ⚡ (19,6 m/m), Wilchingen 16–24h zeitw. ⚡ u. ● (23,8 m/m), Unter-Hallau 16–17½h T, 16¾–17h ● (22,9 m/m), Schaffhausen 16²⁰–17²⁰ ⚡ SW–NW (34,8 m/m), Buch 16h ⚡ im SE (21,5 m/m), Rheinau 16²⁵ bis 17h T, 16⁴⁰–16⁵⁰ ● W–E (5,6 m/m), Wil 17¹⁰ ⚡ (24,9 m/m), Diessenhofen von 16h an ⚡ ● (23,6 m/m), Fehraltdorf 16½h ⚡ ● (42,9 m/m), Opfikon 16⁰⁴ ⚡, 15¾–16⁵⁰ T, 15⁵⁹–16¾h ● SW–E (⚡ ● 3,1 m/m) Nieder-Uster 16⁴⁴ ⚡ SW–E, 16⁰³–16¾h T, 16²⁰ bis 17h ● (⚡ ● 0,4 m/m), Zürich 16h ⚡ W–E, 15⁵⁰–17h T, 16⁰²–16½h und 16⁴⁰ ● (35,4 m/m), Horgen 16–17¼h T im W u. SE (47,3 m/m nachts), Mettmenstetten 16²⁰ ⚡ (44.7 m/m), Schönenberg-Waldhalde 16–18h ⚡ ● (56,4 m/m), Weggis 16½h ⚡ ● (59.2 m/m), Morgarten 16h ⚡ (36,6 m/m), Zug 16½h ⚡ ● (74,2 m/m), Lorzetobel p ⚡ ● (56,1 m/m), Rickenbach 16⁵⁵ ⚡ W–E. 16²⁰–17¼h T, 16¾–17²⁰ ● (11,3 m/m), Isenthal 16½h ▲ T ↙ (40,5 m/m), Gersau 16¾–17h ⚡, nachher zeitw. ● (45,0 m/m), Sarnen 16h ⚡ von NE, 16¼h ⚡ von SW (55,3 m/m), Lungern 16½h ⚡ ▲ aus SW (48,6 m/m), Willerzell 17h ⚡ ● (32,8 m/m), Euthal p ⚡ (39,3 m/m), Glarus 17–18h ⚡ von NW (16,6 m/m), Obstalden 17h ⚡ (29,6 m/m), Grüningen 16½h (⚡ ● 38,3 m/m), Hinwil 16⁴²–17²⁰ T; 16⁴³–17²⁵ ●

Datum	Bezeichnung der Gewitter	Zeit des hörbaren Donners	Richtung der ↖ oder des Zuges	Zurückgelegt. Weg in km	Weg in km pro Stunde	Art der Niederschläge	Betroffene Gegend und weitere Bemerkungen
							(↖ ● 1,4 m/m), Aadorf $16^{1}/_{2}{}^{h}$ ↖ ● (30,2 m/m). Frauenfeld 16^{40}–17^{20} ↖ ● aus SW (36,1 m/m), Kreuzlingen 17^{h} ↖ über Konstanz und Meersburg SW-NE (0 m/m), Arbon p ↖ (15,9 m/m), Kalchrain abends ↖ (36,0 m/m), Nollen 17^{h} ↖ (18,2 m/m), Thundorf von 17^{h} an ↖ (30,2 m/m), Eschenz $16^{1}/_{2}$–17^{h} ↖ (38,6 m/m), Steckborn $16^{1}/_{4}$–$17^{1}/_{2}{}^{h}$ ↖ ● (↖ ● 4,0 m/m), Degersheim $17^{1}/_{2}{}^{h}$ ↖ ● (24,2 m/m), St. Peterzell $17^{1}/_{2}{}^{h}$ ↖ ● (23,8 m/m), Flawil p ↖ (16,0 m/m), Weesen abends ↖ (13,1 m/m), Starkenbach abends ↖ (37,9 m/m), Rapperswil p ↖ (35,2 m/m), Heiden 17^{h} ↖ ● (33,2 m/m), Ebnat abends ↖ (27,2 m/m), St. Gallen 17^{20}–18^{35} Fern-Gewitter (↖ ● 6,8 m/m), Altstätten $17^{1}/_{2}$–18^{40} T, $17^{3}/_{4}$–$18^{1}/_{2}{}^{h}$ ● (bis 19^{h} 2,5 m/m), Säntis 18^{10} ↖ W-E, 17–$18^{1}/_{4}{}^{h}$ T, 17^{10}–19^{h} ● (↖ ● 3,8 m/m).
Juli 19.	b	—	—	—	—	● ▲	Andere Gewittermeldungen geographisch geordnet: Gingins dès $22^{1}/_{4}{}^{h}$ ↖ ● (8,9 m/m), Nyon n T ● (15,0 m/m), Lausanne 21^{20} ↖ au SW, S et NE (9,8 m/m), Cossonay $23^{1}/_{2}{}^{h}$ ↖ (13,6 m/m), Montcherand 21^{h} ↖, Jura neuchâtelois, 23^{25}–23^{50} T, n ● (10,0 m/m), 23^{40} ↖ au zénith, direction Vaulion-Yverdon, L'Auberson $20^{3}/_{4}$–21^{20} T, 20^{50}–$21^{1}/_{4}{}^{h}$ ●, direction W-E, Nouvel orage de 23^{h} à 2^{h} du matin (24,4 m/m), Rossenges sur Moudon n ↖ ● (12,5 m/m), Château d'Oex 17^{50} ↖² (17,3 m/m), Leysin 18^{40}–18^{55} ↖ au zénith, direction W-E, décharges rares mais violentes, 18^{40}–19^{05} ●, $19^{1}/_{2}$–19^{35} T au SW (22,6 m/m), Marsens $4^{1}/_{2}$–8^{h} ↖ (8,2 m/m), La Valsainte 18^{20}–18^{40} T, direction W-E, pas de pluie, Freiburg 20^{40}–20^{45} T im S, ∢ im SE u. NW, 22^{h} ↖ im E ● (17,4 m/m), Dombresson 21^{h} ↖ (13,6 m/m), Chambrelien n ↖ ● (19,5 m/m), Neuchâtel dès $20^{1}/_{2}{}^{h}$ ∢ au NW et N et plus tard temps orageux partout (18,0 m/m), Cernier soir ↖ ● (21,7 m/m), Fontainemelon p-n ↖ (23,4 m/m), Serrières n ↖ (13,5 m/m), Les Ponts de Martel 21^{35} ↖ SW-NE, 20^{50}–22^{h} T, 21^{10}–$21^{3}/_{4}{}^{h}$ ● (↖ ● 14,1 m/m), La Ferrière 21^{25} ↖ WSW-ENE, 20^{50}–22^{h} T, 21^{24}–$7^{1}/_{2}{}^{h}$ ●, 21^{35-36} ▲ grosseur noisettes (25,8 m/m), Mont Soleil $21^{1}/_{2}$–21^{55} ↖ (23,1 m/m), Courtelary n (19./20.) ↖ (27,3 m/m), Delémont $15^{1}/_{2}{}^{h}$ ↖° (↖ ● 2,5 m/m), 22^{10} ↖ W-E, 22^{05}–22^{25} T, 22–22^{25} ● (↖ ● 6,4 m/m), Choindez 15^{40} ↖ NE-SW, 15^{35}–15^{55} T, 15^{40}–16^{h} ●, 15^{42-44} ▲ (↖ ● 6,1 m/m), $22^{1}/_{4}{}^{h}$ NE-SW, 22^{18-30} T, 22^{15-25} ● (↖ ● 5,9 m/m), Mervelier $22^{1}/_{2}{}^{h}$ (9,8 m/m), Bellelay von 21^{h} an heftiges ↖, im SW ● (21,2 m/m), Pfeffingen n ↖, Therwil n ↖ ●, Neue Welt n ↖, Langenbruck 23^{h} ↖, $22^{1}/_{4}$–$23^{1}/_{2}{}^{h}$ T, 23–24^{h} ● (9,4 m/m), Diegten abends ↖ im N u. SW, Böckten abends ↖, Bennwil 22^{h} ↖ W-E, Basel-Augst 18–19^{h} ↖ ●, $22^{1}/_{4}$–6^{h} (dès 20.) ↖ ●°, Arisdorf n ↖ ●, Waldenburg $19^{1}/_{2}{}^{h}$ ↖ ●, Therwil $13^{1}/_{4}{}^{h}$ u. 17^{20} ↖ im SE, S u. N ●, Lampenberg p ↖ ●, Rheinfelden 15^{40}–18^{20} ↖ ●, $22^{1}/_{2}{}^{h}$ ↖ (9,8 m/m), Basel 22^{18} ↖ W-E, 22^{12}–23^{h} T, 22^{20}–22^{50} ● (↖ ● 4,0 m/m), Wintersingen 15^{36}–16^{26} T, 15^{56}–$16^{1}/_{4}{}^{h}$ ●, 16–$16^{1}/_{4}{}^{h}$ ▲ (↖ ● 2,8 m/m), 17^{36}–18^{35} T, 18^{16}–18^{25} ● (↖ ● 0,9 m/m), 22^{20}–$23^{3}/_{4}{}^{h}$ T, 22^{25}–$22^{3}/_{4}{}^{h}$ ●, $23^{1}/_{2}$–23^{40} ● (↖ ● 6,8 m/m), Frutigen p ↖, $19^{1}/_{2}{}^{h}$-n ↖ ● (18,3 m/m), Boltigen n (19./20.) ↖ (18,0 m/m), Thun 18–23^{h} ↖ ● (58.2 m/m), Beatenberg 17^{h} von NE Platzregen mit ▲, Dauer 10 Min., nachher Sonne, $18^{1}/_{2}$–18^{50} von E starker Platzregen und ▲ (bis 20^{h} 31,1 m/m), Brienz 21^{h} ↖ (48,7 m/m), Eggiwil 18–19^{h} ↖ ● (43,1 m/m), Langnau 20^{h} ↖ ringsum, 23^{h} ↖ ● die ganze Nacht (49,6 m/m), Grosshöchstetten 16–17 ↖ ●, abends ↖ ● (25,7 m/m), Burgdorf v. $16^{1}/_{2}{}^{h}$ ab T im SE, $22^{1}/_{2}{}^{h}$ ↖, im SE ● (19,5 m/m). Bern $22^{1}/_{2}$–23^{h} einige T, 21–24^{h} ● (17,2 m/m), Sierre 19^{35}–$19^{3}/_{4}{}^{h}$ ↖ ohne ●, Gallenhütten n ↖ (4,6 m/m), Luzern abends ↖ ● (58,4 m/m), Buchsteg $19^{1}/_{2}$–$20^{1}/_{2}{}^{h}$ (48,0 m/m), Luzern 18^{40} u. 21^{h} ↖ ●, dauert fort (52,7 m/m), St. Urban $19^{1}/_{2}$–19^{50} ↖ S-NE n (19./20.) ↖ ● (14,7 m/m), Sursee $19^{3}/_{4}{}^{h}$ ↖ SW-NE, 19^{10}–20^{h} T, $19^{1}/_{2}$–$20^{1}/_{2}{}^{h}$ ●, Hitzkirch n (39,2 m/m), Münster abds. ↖ ● (36,7 m/m), Muri n (19./20.) ↖ (39,0 m/m), Zofingen p ↖ aus S, $19^{3}/_{4}$–$20^{1}/_{2}{}^{h}$ ● (↖ ● 11,2 m/m), Unter-Kulm von 17^{h} an ↖² u. ● (57,6 m/m), n T, Kölliken $16^{1}/_{4}{}^{h}$T° im ESE (zweimal), 17^{40}–17^{55} T° im S, E u. NE, 19–19^{35} zehn Entladungen, 19^{43}–20^{10} T im S u. SE (↖ ● 17,2 m/m), 23–23^{16} ↖ ohne ●, Kirchleerau $19^{1}/_{4}{}^{h}$ ↖ W-E, 19^{09}–24^{h} T, 19^{08}-n ●, Aarau 19^{10}–$1^{1}/_{2}{}^{h}$ (am 20.) T, 20^{10} ↖ über Station SW-NE, 20^{10}–$20^{1}/_{2}{}^{h}$ ● (26,9 m/m), Burg p ↖ ●, n (19./20.) ↖ ● (32,5 m/m), Bözberg $20^{1}/_{2}{}^{h}$ ↖ (↖ ● 8,2 m/m), n (19./20.) ↖ (↖ ● 12,1 m/m), Barmelweid n (19./20.) ↖ (13,0 m/m), Kaiserstuhl 20^{h} ↖ ●, n ↖ (33,0 m/m), Zurzach $19^{1}/_{2}$–21^{h} T, $20^{1}/_{2}$–21^{h} ●, Frick abds. ↖ ● ▲, Laufenburg n (19./20.) ↖ (10,4 m/m), Wittnau 16^{10} p ↖ ●, im NW ▲ (12,1 m/m), Möhlin 15^{55}–16^{25} T, 16–16^{20} ● (↖ ● 0,4 m/m), 18^{20} ↖ SW-NE, $18^{1}/_{4}$–18^{25} T, 18^{20}–18^{35} ● (↖ ● 2,5 m/m), 22^{20} ↖ W-E, $22^{1}/_{4}$–$22^{1}/_{2}{}^{h}$ T, $22^{1}/_{2}{}^{h}$-n ● (gemessen am 20. Juli $7^{1}/_{2}{}^{h}$ 9,9 m/m), Sarnen seit 18^{40} T im W, $19^{1}/_{4}$ ↖ von SW, einigen ▲ (55,3 m/m), Stans n ↖ ● (59,0 m/m), Einsiedeln 5–$5^{3}/_{4}{}^{h}$ ↖ (37,0 m/m), Willerzell n ↖ ●² (32,8 m/m), Altkirch n ↖ (7,3 m/m), Horgen $19^{1}/_{2}$–20^{h} ↖ W-E, n ●² (47,3 m/m), Sihlwald p ↖, n ↖ ● (58,4 m/m), Thalwil n ↖ (56,5 m/m), Zürich n ↖ ● (35,4 m/m), Opfikon 19^{58}–20^{50} T, 20^{10}–21^{h} ● (↖ ● 1,7 m/m), Fehraltorf n ↖ (42,9 m/m), Otelfingen n ↖ ● (21,3 m/m), Winterthur $21^{1}/_{2}$–24^{h} ↖ ● (34,5 m/m), Rheinau 19^{40}–21^{h} T,

Datum	Bezeichnung der Gewitter	Zeit des hörbaren Donners	Richtung der ↖ oder des Zuges	Zurückgelegt. Weg in km	Weg in km pro Stunde	Art der Niederschläge	Betroffene Gegend und weitere Bemerkungen
							20–21^h ●, von 22^h an ↖ ●^{2} (↖ ● 13,0 $^m/_m$), Niederhasli morgens ↖ (14,6 $^m/_m$), Zollikon 24^h ↖ (35,8 $^m/_m$), Küsnacht n ↖ ● (46,5 $^m/_m$), n ↖ (38,8 $^m/_m$), Nieder-Uster 20$^1/_2{}^h$ ↖ W-E, 20–21$^1/_4{}^h$ T, 19$^1/_2$–21^h ● (↖ ● 2,8 $^m/_m$), 22^{35} ↖ W-E, 22$^1/_4$–23^h T, 22^{20} bis 22^{40} ● (4,7 $^m/_m$), Grüningen 20^h ↖ ● (38,3 $^m/_m$), Aadorf 18^h ↖, 23$^1/_2$–0$^1/_2{}^h$ ↖^{0} ● (30,2 $^m/_m$), Frauenfeld 20^{10} ↖^{0} aus W (36,1 $^m/_m$), Niederneunforn n (19./20.) die ganze Nacht ↖ (32,3 $^m/_m$), Müllheim n (19./20.) ↖ (39,8 $^m/_m$), Thundorf n ↖ (30,2 ↖), Kalchrain n ↖ (36,0 $^m/_m$), Eschenz 20–20$^1/_4{}^h$ ↖, 20$^1/_2$–21^h ↖^{2} (38,6 $^m/_m$), Steckborn 20$^1/_2{}^h$ bis 21^h ↖ ●^{2} (↖ ● 24,0 $^m/_m$), Kreuzlingen 21^h ↖ W-E, n ↖ ● (26,2 $^m/_m$), Bischofszell 20$^1/_2{}^h$ ↖ (13,2 $^m/_m$), Dussnang ↖ (25,1 $^m/_m$), Schleitheim 16$^3/_4$–17^{10} ↖ SW-NE, 19$^1/_2$–22$^1/_4{}^h$ ↖ S, SE-E, 20^{40}–21^h ↖ SW-N, 21$^3/_4{}^h$ ↖ W; 22–22^{10} ↖ N-W, 23^{20} ↖ W-NE, n ● (19,6 $^m/_m$), Unter-Hallau 20–21$^1/_4{}^h$ T, 20^{40}–21^{10} ●, 22–23$^3/_4{}^h$ T, 22$^3/_4{}^h$-n ● (22,9 $^m/_m$), Schaffhausen 19$^1/_2{}^h$ T im S, 21$^1/_2{}^h$ T im N, 23$^1/_2$–24$^1/_2{}^h$ ↖ im W u. NW (34,8 $^m/_m$). Merishausen 17–17$^1/_2{}^h$ ↖, 20$^1/_4$–20$^1/_2{}^h$ ↖ (19,8 $^m/_m$), Thayngen n ↖ ● (20,9 $^m/_m$), Buch 20^h ↖ im SW (21,5 $^m/_m$), Stein a. Rh. 15$^3/_4{}^h$ ↖ SW-NE, 15$^1/_2$–16^h T, 15$^3/_4$–16$^1/_4{}^h$ ●, 20^h ↖ SW-NE, 19$^1/_2$–20$^1/_2{}^h$ T, 20–21^h ●, St. Peterzell n ↖ (23,8 $^m/_m$), Flawil n ↖ ● (16,0 $^m/_m$), Ricken n ↖ (35,9 $^m/_m$), p ↖ ● (35,2 $^m/_m$), Hof-Oberkirch n ↖ (22,6 $^m/_m$), Wildhaus 20^h ↖ (21,5 $^m/_m$), Teufen 16^{55} T im W, n ↖ (22,5 $^m/_m$), Appenzell n ↖ ● (35,6 $^m/_m$), Herisau p n-n ↖ ● (28,7 $^m/_m$), Befang b. Hundwil 17^h ↖ (20,6 $^m/_m$), Ilanz p ↖ ● (13,2 $^m/_m$), Platta 17^{50} T ● (29,6 $^m/_m$), Vrin p u. n ↖ (20,0 $^m/_m$), Grono 21^{20} ↖ (11,2 $^m/_m$), Braggio 20$^3/_4{}^h$ T ●, 21^h ↖ ● W (33,7 $^m/_m$), Biasca von 21^h an ↖ (29,7 $^m/_m$), Bellinzona 21^h ↖ (11,2 $^m/_m$), Locarno 20$^1/_4$–22$^1/_4{}^h$ (52,8 $^m/_m$), Crana-Torricella 9^h ↙ T ● (0,9 $^m/_m$), Brissago abends ↖, Mte. Generoso abends ↙ ● (2,6 $^m/_m$).
Juli 20.	—	—	—	—	—	—	Tiefdruck über der Nordsee, deren Ausläufer bis zu den Alpen reichen. Ueber Nacht Gewitterfront, jedoch genügen die wenigen Beobachtungen nicht, um das Fortschreiten der Front zu verfolgen.
	n	—	—	—	—	●	Die Beobachtungen geographisch geordnet: Lausanne 5^h T ●, 18^h ↖ au SW, S (0,1 $^m/_m$), Yverdon 2^h ↖ (16,2 $^m/_m$), Vallorbe 2–4^h ↖ ● (26,6 $^m/_m$), Corcelles 1–2^h ↖ ● (21,8 $^m/_m$), Leysin 17^{21}–17$^1/_2{}^h$ T au S (6,7 $^m/_m$), Visp 5$^1/_2{}^h$ ↖ ● (0,6 $^m/_m$), La Valsainte 4$^1/_4{}^h$ SW-E, 3$^1/_2$–5^h T, toute la nuit ● (39,0 $^m/_m$), Mont Soleil n (19./20.) ↖ (23,1 $^m/_m$), Lauterbrunnen 5$^1/_2$–6^h ↖ (8,7 $^m/_m$), Brienz 1$^1/_2$–7$^1/_2{}^h$ ↖ (48,7 $^m/_m$), Beatenberg 1–3^h ↖ ● (28,1 $^m/_m$), Meiringen 5–6^h ↖^{2} (15,5 $^m/_m$), Langenbruck n (19./20.) ↖ ● (10,4 $^m/_m$), Böttstein n (19./20.) ↖ ● (37,0 $^m/_m$), Laufenburg p ↖ (1,6 $^m/_m$), Buchsteg 1$^1/_2$–4^h ↖ (48,0 $^m/_m$), Sarnen 2^h ↖ (55,3 $^m/_m$), Luzern n (19./20.) ↖ (52,7 $^m/_m$), Weggis 2^h ↖, Gersau 2–3^h u. 4$^1/_2$–5^h ↖^{2} (45,0 $^m/_m$), Altdorf a ↖ ● (9,5 $^m/_m$), Rickenbach 6^h ↖ W-E, 5^{40}–6$^3/_4{}^h$ T, 6^h–7$^1/_2{}^h$ ● (30,9 $^m/_m$), Auen-Linthal 6^{30} ↖ W-E, Horgen 0^{05}–0^{35} T W-E, 4^{50} T im S (3,3 $^m/_m$), Nieder-Uster 0$^1/_2{}^h$ ↖ W-NE, 0–1$^1/_4{}^h$ T, 0^{10}–1$^1/_2{}^h$ ● (↖ ● 12,0 $^m/_m$), 3^{55} ↖ NW-E, 3^{35}–4^{20} T, 3$^3/_4$–4$^1/_2{}^h$ ● (↖ ● 4,2 $^m/_m$), Opfikon 4^h ↖ (28,7 $^m/_m$), Aadorf 4^h ↖^{0} ● (30,2 $^m/_m$), Kreuzlingen 0$^1/_2{}^h$ ↖, W-E ●, 1^{10} ↖, SW-NE ● (26,2 $^m/_m$), 17^h ↖ W-E, ● (7,0 $^m/_m$), Wilchingen 14–14$^1/_2{}^h$ ↖^{0} (0,7 $^m/_m$). Stein a. Rh. 0$^1/_2{}^h$ ↖ SW-NE, 0–2^h T, 0–3^h ●, St. Gallen 1^{10}–2^{40} ↖, 4^{40} T (29,3 $^m/_m$), Urnäsch p ↖ (5,4 $^m/_m$), Appenzell n (20./21.) ↖ (5,5 $^m/_m$), Altstätten 5–5$^1/_4{}^h$ T ● (29,8 $^m/_m$), Vättis 7$^1/_2{}^h$ ↖ ● (14,0 $^m/_m$), Sargans früh T ● (10,1 $^m/_m$), Reichenau p T ●^{2} (8,4 $^m/_m$), Filisur 18–18$^1/_2{}^h$ ↖ (11,5 $^m/_m$), Arosa 18^{05}–18^{40} ↖, 18^{21} über Station (16,6 $^m/_m$), Davos 9^{20} ↖ (10,9 $^m/_m$), St. Moritz 19–19$^1/_2{}^h$ ↖ (5,8 $^m/_m$), Sta. Maria 20^h ob der Station (1,2 $^m/_m$), Bernhardin n (19./20.) ↖ (38,2 $^m/_m$), Bevers 19–19^{25} ↖ (2,1 $^m/_m$), Soglio 7$^1/_2$–8^h ↖ (5,2 $^m/_m$).
» 22.	—	—	—	—	—	●	Arosa 7$^1/_4$–7$^3/_4{}^h$ ↙ ● (2,3 $^m/_m$), Zug 14^h ↖ (3,1 $^m/_m$), Buch 8$^1/_2{}^h$ u. 11^h T (0,2 $^m/_m$).
» 24.	—	7$^1/_4{}^h$	—	—	—	●	L'Auberson 7$^1/_4{}^h$ ↖ (1,2 $^m/_m$).
» 25.	—	—	—	—	—	—	Grosse Depression mit Zentrum über der Nordsee. Eine Gewitter-Front erreicht am frühen Morgen den Jura und den Norden.
	a	6–10^h	—	—	—	●	L'Auberson 7^{20} ↖ W-E, 7$^1/_4$–7$^1/_2{}^h$ T, 7^{10}–8^h ●, Freiburg 10$^3/_4{}^h$ T^0 (3,6 $^m/_m$), Serrières a ↖ (3,5 $^m/_m$), La Brévine 6^h T (1,0 $^m/_m$), Neuchâtel 7$^1/_4$–7$^3/_4{}^h$ T au NE (6,2 $^m/_m$), Mont Soleil 7^{20} ↖ ● (1,0 $^m/_m$), La Ferrière 7^{20} ↖, 7^{30} et 24^h T, 7^{30}-n ● (7,0 $^m/_m$), „Petit orage local au dessus du Vallon de Saint-Imier", Delémont 7$^1/_4{}^h$ T (6,3 $^m/_m$), Basel 6$^1/_2$–9^h T im W (8,7 $^m/_m$), Laufenburg a ↖ (6,1 $^m/_m$), Möhlin 6$^1/_4{}^h$ ↖ W-E, 6$^1/_4$–7^h T, 6–7$^1/_2{}^h$ ● (↖ ● 0,8 $^m/_m$), 7$^1/_2{}^h$ ↖ W-E, 7$^1/_2$–8^h T, 7^{40}–8^{10} ● (↖ ● 1,4 $^m/_m$), Aarau 8^{10} ↖ W-E, 8$^1/_4{}^h$ T, 8^{10}–16^h ● 10,4 $^m/_m$), Kölliken 8^h T (6,1 $^m/_m$), Rheinau 7^{35} T (4,0 $^m/_m$), Schleitheim 6$^1/_2{}^h$ ↖ im N, 7$^1/_2{}^h$ ↖, 8^h ↖ im SW u. NE, 10^{30} ferner T (4,6 $^m/_m$), Unter-Hallau 7^h ↖ im SW-NE (4,3 $^m/_m$), Schaffhausen 6$^1/_2$–8$^1/_2{}^h$ T im W und NW (0,7 $^m/_m$), Lohn n (24./25.) ↖ (4,2 $^m/_m$), Buch 7$^1/_2{}^h$ ↖ im W (3,3 $^m/_m$).
	b	p	—	—	—	●	Vrin p ↖ (2.9 $^m/_m$).

Datum	Bezeichnung der Gewitter	Zeit des hörbaren Donners	Richtung der ⌞ oder des Zuges	Zurückgelegt. Weg in km	Weg in km pro Stunde	Art der Niederschläge	Betroffene Gegend und weitere Bemerkungen
Juli 26.	—	—	—	—	—	●	Le Prese n ⌞ (2,0 m/m), Bellinzona von 19h an ⌞ (0,6 m/m), Ponte Tresa p ⌞ (2,1 m/m).
» 27.	—	—	—	—	—	—	Gewitterdepression über Italien. Hochdruck über der Biscaya.
	a	10³⁰ u. 13¹⁵	—	—	—	●	Basel 10½h u. 13¹⁷ T (4,1 m/m).
	b	12–14h	—	—	—	●▲	Mittags Gewitter im Tessin und in Graubünden: Brissago abends ⌞ (7,0 m/m), Crana-Torricella 14h T ● (17,8 m/m), Ponte Tresa 14h ⌞² (41,2 m/m), Locarno 13½–14½h ⌞ (31,2 m/m), Lugano 15½h ⌞ ● ⸝ (30,2 m/m), Monte Bré 14–15½h ⌞ (28,2 m/m). Comprovasco mittags ⌞ (14,5 m/m), Braggio 7¼h ⌞ (1,1 m/m), 14½h ⌞ ● (19,5 m/m), Bevers 15h ⌞ (13,5 m/m), Bernhardin dopo 13½h ⌞ (34,6 m/m), Scarl 12¹⁰ ▲, später ● u. ✳ (29,7 m/m), Splügen ▲ (2,4 m/m), Thusis mitt. ▲ (44,2 m/m), Chur einige leichte T ⸝ ● (27,2 m/m), Arosa 12h u. 13¹⁰–13²⁰ ▲●, 13³⁷ T, 13¾h ▲, 15⁰⁸ u. 17½h T (48,7 m/m), Davos 13h ▲², 15½h T, 17½h ⌞ T (31,9 m/m).
» 28.	—	—	—	—	—	—	Hochdruck über der Biscaya. Tiefdruck über Nord-Italien. Verschiedene lokale Gewitter.
	a	—	—	—	—	●▲	Lausanne 12²⁰ T im E et grain (1,6 m/m), Rossenges 13h et 19h T● (3,6 m/m), Delémont 11¼h ▲⁰ (2,6 m/m), Basel 11³²–11¾h T im S (3,1 m/m), Arisdorf abends ⌞ ●, Lampenberg 17h ⌞ ●, Luzern 18¼h ⌞ ● (9,3 m/m), Mettmenstetten 14¹⁰ ⌞ (17,0 m/m), Zürich 9⁵⁰ T, im SW Böe, 13¹⁰ dreimal T im SW (3,8 m/m), Nieder-Uster 12³¹ ⌞ W–E, 12²⁰ zweimal T, 12²⁴–12¾h ● (⌞ ● 3,6 m/m).
	b	—	—	—	—	●▲	Rheinau 16⁵⁵ T mit vorangehendem ● (4,5 m/m), Schaffhausen T im NW u. NE (3,7 m/m), Thayngen 15¾h ⌞ ●▲⁰ (2,7 m/m), Buch 10½h T, 16¾h ⌞ im NW, Kreuzlingen 17–18½h ⌞ jenseits des Sees, 18h ● (3,3 m/m), Schwäbrig 9h ▲ (46,6 m/m).
	c	16–17h	—	—	—	●	Soglio. 16–17h ⌞ (24,6 m/m).
» 29.	—	—	—	—	—	●▲	Otelfingen 13h ⌞ ● (8,2 m/m), Freiburg 12⁵⁰–13h ⌞ (5,8 m/m), L'Auberson ▲⁰ grosseur de pois (6,4 m/m).
» 30.	—	12¼–12½h	—	—	—	●▲	Zug 12¼h ⌞ ● (14,4 m/m), Nieder-Uster 12²⁰ ⌞ NW–SE, 12²⁰ zweimal T, 12¼–12¾h ● (8,1 m/m), Aadorf 12½–12¾h ⌞ ● ▲ (11,4 m/m), Altstätten 12¼12½h dreimal T im E (21,5 m/m).
Aug. 3.	—	—	—	—	—	-	Hochdruck über England. Schwache Depression über Italien. Sehr flache Luftdruckverteilung.
	a	15–n	—	—	—	●▲	Zone orageuse: Jura-Plateau orage rayonnant autour d'un centre (Neuchâtel). Genève n ⌞ ● (19,8 m/m), Nyon n T ● (1,8 m/m), Gingins dès 22½h ⌞ ● (14,0 m/m), La Cure n ⌞ (6,2 m/m), Le Sentier n ⌞ (2,0 m/m), Yverdon 17–17½h ⌞ (1,5 m/m), Romont 21h bis 21½h ⌞, La Roche n ⌞ ● (1,0 m/m), Freiburg 20¹⁸ T ohne ●, Boudry p T (3,0 m/m), Ponts de Martel n T (4,4 m/m), Les Brenets 20¼h ⌞ (1,7 m/m), Serrières soir ⌞ ● (0,4 m/m), Neuchâtel 15h T au N, 19–19¾h ⌞, 19–20h ●², 19¼h ▲ (16,7 m/m), Chaumont 16h T au loin (0 m/m), Dombresson 16–16²⁰ ⌞ sans pluie, Bellelay von 19h an ⌞ in SW, kein Regen, Liestal 21½h ⌞, im N T (0 m/m), Wintersingen 21½h ⌞ im E (0 m/m), Basel 21½h ⌞ (0 m/m), Aarberg n ⌞ (6,3 m/m), Burgdorf n ⌞ im W (0,1 m/m), Bern 20–20½h ⌞, 20⁴⁰ zweimal T, kein Regen.
	b	abends	—	—	—	●▲	Weggis abends T (0,0 m/m), Sarnen 18½h T im SW, 19h T ⌞ im S (0 m/m), Isenthal 19¾h T ● (0,1 m/m), Engelberg 19⁰⁵ ⌞ im SW–E, 18⁴⁰–19⁵⁵ T, 18⁵⁵–20h ●, 19¹⁰–19¹² ▲ (⌞ ● 8,9 m/m), wenig ▲, feine Körner, kein Schaden, Lungern 18⁵⁰ ⌞ von SW (2,4 m/m), Göschenen 19¾h ⌞ T (0,2 m/m). Altdorf 19h T von Ferne (0 m/m), Auen-Linthal 19h ⌞ W–E (1,1 m/m), Meiringen 17½–18½h ⌞² (22,5 m/m), Brienz 18²⁰ ⌞ (5,9 m/m), Platta 19⁵⁰ T in der Ferne ● (0,5 m/m), Bernhardin 18½h ⌞ (13,6 m/m), Vals 18h ⌞² (11,2 m/m), St. Moritz seit 21h ⌞ (24,5 m/m), Faido 20–21h T ● (2,4 m/m), Comprovasco abends ⌞ (1,6 m/m), Biasca p ⌞ (7,4 m/m), Braggio 18⁵⁰ T², 20½h ⌞ ● W (24,0 m/m), Bellinzona von 21h an ⌞ ●, Locarno 20–1h ⌞ (14,5 m/m), Lugano 21h ⌞ ● (31,0 m/m), Mte. Generoso abends ⌞ (5,6 m/m), Ponte Tresa 19h ⌞ (48,6 m/m), Crana-Torricella 20½–23h T ⌞ (31,5 m/m).
	c	abends	—	—	—	—	Wallis: Les Marécottes p ⌞ sans pluie, Visp 23h T⁰ ⌞ im S (0 m/m).
» 4.	—	—	—	—	—	—	Lokale Gewitter. Gewitterdepression mit Zentrum bei Genua. Genève a ⌞ ● (3,6 m/m), Nyon p T (4,2 m/m), Longirod 4–7h ⌞ (20,5 m/m), Marcelin 6²⁰ ⌞ (5,3 m/m), Le Sentier 17⁵⁵–18½h ⌞ (12,3 m/m), Vallorbe 17½–18½h ⌞ (12,0 m/m), Montcherand 17¾–18h dreimal T (3,0 m/m), L'Auberson 18h à l'ouest (7,9 m/m), Château d'Oex 11¼h ⌞ ● (16,5 m/m), Leysin 13–13¾h ⌞, 10¾–18h ● (17,3 m/m), Dailly 13h ⌞ ● (19,0 m/m). Les Brenets 16⁴⁰ ⌞ (5,7 m/m), La Valsainte 12⁴⁶ ⌞, 12²⁰–13h T, pas de pluie, Boltigen p ⌞ (14,8 m/m), Belp 20–21h (0,6 m/m), Beatenberg 11¾h ⌞ ● (14,7 m/m), Langnau i. E. 19h ⌞ ● (2,3 m/m), Sarnen a T im E 18½h ⌞ ● (5,3 m/m), Engelberg 13¼–13½h zweimal T (5,1 m/m).

Datum	Bezeichnung der Gewitter	Zeit des hörbaren Donners	Richtung der ⚡ oder des Zuges	Zurückgelegt. Weg in km	Weg in km pro Stunde	Art der Niederschläge	Betroffene Gegend und weitere Bemerkungen
Aug. 5.	—	—	—	—	—	—	Hochdruck über England. Sehr flache Mittelmeer-Depression.
	a	17–20^{h}	—	—	—	●	Gewitterzone: Basel 17^{46}–17^{55} T im W, 17$^{3}/_{4}$–18$^{3}/_{4}$^{h} ● (2,0 $^{m}/_{m}$), Neue Welt 17$^{1}/_{2}$^{h} u. 21^{h} ⚡, Pfeffingen 19^{h} T, Reigoldswil 20^{h} ⚡, Liestal 17$^{1}/_{2}$^{h} ⚡ im N, 19$^{1}/_{2}$^{h} ⚡ im E (2,4 $^{m}/_{m}$), Basel-Augst 17^{10}–17$^{3}/_{4}$^{h} T, Rheinfelden von 17^{h} an ⚡ ● (4,2 $^{m}/_{m}$), Passwang p ⚡ (0,9 $^{m}/_{m}$).
	b	17^{20}–21$^{1}/_{2}$^{h}	—	—	-	●	Gewitterzone: Schleitheim 17^{20} ⚡ im NE, 18^{10} ● (0,3 $^{m}/_{m}$), Wilchingen 18–19^{h} ⚡ ● (2,7 $^{m}/_{m}$), Schaffhausen 17^{h} T im N, 19$^{1}/_{2}$^{h} T im S (0,0 $^{m}/_{m}$), Buch 17^{h} ⚡ im W, 18^{h} über Station (0,2 $^{m}/_{m}$), Merishausen 17–18$^{1}/_{2}$^{h} ⚡ (8,8 $^{m}/_{m}$), Thayngen 18$^{1}/_{4}$^{h} ⚡ ohne ● (0,0 $^{m}/_{m}$), Rheinau 17^{20}–19$^{1}/_{2}$^{h} T im W, 18^{27}–19$^{1}/_{4}$^{h} ● (2,5 $^{m}/_{m}$), Otelfingen 20^{h} ⚡ ● (3,8 $^{m}/_{m}$), Hochfelden 19^{h} ⚡ (3,5 $^{m}/_{m}$), Andelfingen n ⚡ (3,6 $^{m}/_{m}$), Winterthur 19$^{1}/_{2}$^{h} bis 21$^{1}/_{2}$^{h} ⚡ (7,3 $^{m}/_{m}$), Diessenhofen 18$^{1}/_{2}$^{h} ⚡ (0 $^{m}/_{m}$).
	c	14$^{1}/_{2}$–n	—	—	—	● ▲	Gewitterzone: Arbon n ⚡ (0 $^{m}/_{m}$), St. Gallen 16^{03}–16^{10} T kein ●, Teufen 16^{10} T (6,1 $^{m}/_{m}$), St. Peterzell 14$^{1}/_{2}$–15$^{1}/_{2}$^{h} ⚡ (2,7 $^{m}/_{m}$), Urnäsch p ⚡^{0} (7,2 $^{m}/_{m}$), Säntis 15^{25} ⚡ NE–SW, 14–17^{h} T, 14^{10}–14$^{1}/_{4}$^{h} ●, 14$^{1}/_{4}$–18^{h} ▲ (50,1 $^{m}/_{m}$). Starkenbach abends ⚡ (10,4 $^{m}/_{m}$), Wildhaus 15–16^{h} ⚡ (49,2 $^{m}/_{m}$), Wallenstadt n ⚡ (2,1 $^{m}/_{m}$).
	d	p–n	—	—	—	● ▲	Vereinzelte Gewittererscheinungen: La Ferrière 21^{10}–21^{50} T, 21^{34}–22$^{1}/_{2}$^{h} ● (1,8 $^{m}/_{m}$), Petit orage local sur le Doubs, Bellelay von 16^{h} an ⚡ ● im NW (1,2 $^{m}/_{m}$), Saignelégier p ● ▲ (6,5 $^{m}/_{m}$), Mormont p T ● (1,5 $^{m}/_{m}$), Burgdorf 18$^{1}/_{4}$–19^{h} T (0,9 $^{m}/_{m}$).
» 6.	—	—	—	—	—	—	Gewitter von einer flachen abziehenden Mittelmeer-Depression.
	a	10–n	—	—	—	●	Gewitterzone: Rhein. Passwang p ⚡ (3,0 $^{m}/_{m}$), Wintersingen 16^{51} T im E, kein Regen, Laufenburg n ⚡ (14,2 $^{m}/_{m}$), Zurzach 10–10$^{1}/_{2}$^{h} T, 10$^{1}/_{4}$–10$^{1}/_{2}$^{h} ●, Richtung W–E, Rheinau 14–15^{h} T, im NE Regentropfen (0,1 $^{m}/_{m}$), Thayngen 13$^{3}/_{4}$^{h} (8,0 $^{m}/_{m}$), Buch 13^{h} ⚡ von N u. S (0,5 $^{m}/_{m}$), Schleitheim 13^{40}–16^{h} ⚡ NW–NE (19,0 $^{m}/_{m}$), Lohn 15–16^{h} ⚡ N–S (12,5 $^{m}/_{m}$), Schaffhausen 13$^{3}/_{4}$^{h} T, 14$^{3}/_{4}$^{h} T (1,9 $^{m}/_{m}$), Diessenhofen 15^{h} ⚡ ● (0,1 $^{m}/_{m}$), Steckborn 15–16^{h} T Regentropfen (0 $^{m}/_{m}$), Kreuzlingen 18$^{1}/_{4}$^{h} ⚡ jenseits des Sees E–W,
	b	15$^{1}/_{2}$–21^{h}	—	—	—	●	Altstätten 20^{h} ⚡ ● (2,0 $^{m}/_{m}$). Luzern 19–19$^{1}/_{2}$^{h} ⊲ ●, 20^{40} T (0,6 $^{m}/_{m}$), Sarnen nach 20^{h} T u. ⊲ im N u. E (0,7 $^{m}/_{m}$), Stans 20–21^{h} ⚡ (20,5 $^{m}/_{m}$), Weggis 19^{35} ⚡ im S (0,0 $^{m}/_{m}$), Gersau 19–19$^{1}/_{4}$^{h} ⚡ (0 $^{m}/_{m}$), Küssnacht p ⚡ (0,7 $^{m}/_{m}$), Isenthal 19$^{3}/_{4}$^{h} T ● (10,0 $^{m}/_{m}$), Rickenbach 19^{10} ⚡ N–S, 18$^{3}/_{4}$–20$^{1}/_{4}$^{h} T, 18^{50}–20^{05} ● (⚡ ● 7,7 $^{m}/_{m}$), Oberiberg 19–20^{h} T ● (0,9 $^{m}/_{m}$), Lachen 15$^{1}/_{2}$^{h} T (0,2 $^{m}/_{m}$), Elm 17$^{1}/_{2}$–19^{h} ⚡ (2,6 $^{m}/_{m}$), Engelberg 20$^{1}/_{4}$^{h} ⚡ ● (3,9 $^{m}/_{m}$), Lungenstutz 20^{h} ⚡ (6,2 $^{m}/_{m}$), Platta 14^{h} ⊲ ●, 20^{27} ferner T im NW (1,5 $^{m}/_{m}$), Vrin p ⚡ (9,0 $^{m}/_{m}$).
	c	20–22^{h}	—	—	—	●	Romont 19^{50}–21^{h} ⚡ (17,0 $^{m}/_{m}$), Marsens 20–22^{h} ⚡ (14,8 $^{m}/_{m}$), La Valsainte 22^{05} ⚡ W–E, 21–22^{20} T, 21$^{3}/_{4}$–22$^{1}/_{4}$^{h} ● (8,2 $^{m}/_{m}$).
	d	13$^{1}/_{2}$–21^{h}	—	—	—	●	Lokale Gewitter: Genève 13$^{1}/_{2}$^{h} ⚡^{0} (0 $^{m}/_{m}$), Montcherand 17^{h} T à l'E (0 $^{m}/_{m}$), Rossenges sur Moudon p ⚡ ● (0,7 $^{m}/_{m}$), Kienthal p T (3,7 $^{m}/_{m}$), Burgdorf 18$^{1}/_{4}$^{h} ⚡ W–SW, 17$^{1}/_{2}$^{h} bis 18$^{1}/_{2}$^{h} T, 17$^{3}/_{4}$–18$^{1}/_{4}$^{h} ● (0,5 $^{m}/_{m}$), Interlaken abends ⚡^{0} (8,4 $^{m}/_{m}$), Beatenberg 17^{h} ⚡^{0} ●, 20^{20}–20^{40} ⚡^{0} ● (26,2 $^{m}/_{m}$), Mte. Generoso abends ⚡ (7,3 $^{m}/_{m}$).
» 7.	—	—	—	—	—	—	Kleine Gewitterdepression mit Zentrum auf der Nordsee:
	a	11–14^{h}	W	E	50	40	● Gewitterfront: Buch 11^{h} ⚡ im N (4,6 $^{m}/_{m}$), Steckborn 11^{40} ⚡ ● (⚡ ● 0,7 $^{m}/_{m}$), Frauenfeld 11$^{1}/_{2}$^{h} T, 12^{10} ● (20,1 $^{m}/_{m}$), Kreuzlingen 12^{h} ⚡ SSW–NE ● (10,2 $^{m}/_{m}$), Aadorf 12$^{1}/_{2}$^{h} ⚡ (20,0 $^{m}/_{m}$), Müllheim p ⚡ (21,5 $^{m}/_{m}$), Nieder-Uster 11^{49} ⚡ W–E, 11^{53} T, 11^{47}–12^{10} ● (⚡ ● 3,2 $^{m}/_{m}$), Hinwil 12$^{1}/_{4}$^{h} T 12$^{10-50}$ ● (⚡ ● 3,2 $^{m}/_{m}$, Tagesmenge 45,3 $^{m}/_{m}$), Lachen mitt. ⚡ ● (⚡ ● 5,8 $^{m}/_{m}$), Willerzell 12^{h} ⚡ (36,8 $^{m}/_{m}$), Rickenbach 12^{10} ⚡ NW–SE, 12^{02}–12^{35} T, 12^{07}–13$^{1}/_{2}$^{h} ● (⚡ ● 7,9 $^{m}/_{m}$), Oberiberg 12^{h} T ● (31,0 $^{m}/_{m}$), Stans 12^{h} ⚡ ● (41,0 $^{m}/_{m}$), Luzern 11^{40} ⚡ (31,1 $^{m}/_{m}$), Sarnen 11$^{1}/_{2}$^{h} T u. ⊲ (22,8 $^{m}/_{m}$), Gersau 12–12$^{1}/_{2}$^{h} ⚡ (25,2 $^{m}/_{m}$), Altnau p ⚡ (12,8 $^{m}/_{m}$), St. Gallen 12^{55}–13^{12} T, 12^{16}–n ● (⚡ ● 4,1 $^{m}/_{m}$, Tagesmenge 28,8 $^{m}/_{m}$), Teufen 13^{h} T (36,6 $^{m}/_{m}$), Urnäsch p ⚡^{0} (35,3 $^{m}/_{m}$). Säntis 13^{10} ⚡ (39,0 $^{m}/_{m}$), Ebnat p ⚡ (51,4 $^{m}/_{m}$), Altstätten 13^{02} ⚡ SW–NE, 12^{50}–13^{20} T, 12$^{3}/_{4}$–13^{55} ● (⚡ ● 5,5 $^{m}/_{m}$).
	b	18–20^{h}	W	E	110	45	● Gewitterfront: Basel-Augst 18^{05} ⚡. Langenbruck 18^{h} T ● (9,8 $^{m}/_{m}$), Wintersingen 18^{04} T im SW (8,7 $^{m}/_{m}$), St. Urban 18^{h} T (12,6 $^{m}/_{m}$), Niedergerlafingen p T ● (12,4 $^{m}/_{m}$), Langnau 18^{h} ⚡ ● (29,2 $^{m}/_{m}$), Möhlin 18^{05} ⚡ W–E, 18^{05} T, 18^{25} ● (⚡ ● 5,7 $^{m}/_{m}$), Bözberg 18–19^{h} ⚡ (5,2 $^{m}/_{m}$), Aarau 18^{05} ⚡ W–E, 18^{05}–18$^{1}/_{4}$^{h} T, 22–23^{h} ● (10,4 $^{m}/_{m}$). Kölliken 18^{06} zweimal T im E, 18$^{1}/_{2}$^{h} T im NE (11,7 $^{m}/_{m}$), Hochfelden 18^{h} ⚡ (15,5 $^{m}/_{m}$), Otelfingen 18^{h} ⚡^{2} ● (23,5 $^{m}/_{m}$), Rheinau 18^{25}–19^{h} T, 18$^{3}/_{4}$^{h} ● (8,0 $^{m}/_{m}$), Winterthur 18$^{1}/_{2}$–20^{h} ⚡ (24,7 $^{m}/_{m}$), Zürich 18^{50} ⚡ W–E, 19$^{42-47}$ T, 18$^{3}/_{4}$–19$^{1}/_{4}$^{h} ●^{2} (23,9 $^{m}/_{m}$), Luzern 19^{10} ⚡ (31,1 $^{m}/_{m}$), Horgen 18^{40}–19^{10} T im W, später ●^{2} (26,2 $^{m}/_{m}$), Nieder-Uster 19^{05} ⚡ SW–NE, 18$^{3}/_{4}$–19$^{1}/_{4}$^{h} T, 18^{55}–19^{10} ● (⚡ ● 3,2 $^{m}/_{m}$), Niederhasli 18–19^{h} (23,8 $^{m}/_{m}$), Fehraltorf 18$^{1}/_{2}$^{h} ⚡ ● (37,2 $^{m}/_{m}$), Aadorf 19–20^{h} ⚡ (20,0 $^{m}/_{m}$), Niederneunforn p ⚡ ●

Datum	Bezeichnung der Gewitter	Zeit des hörbaren Donners	Richtung der ⌞ oder des Zuges	Zurückgelegt. Weg in km	Weg in km pro Stunde	Art der Niederschläge	Betroffene Gegend und weitere Bemerkungen
							(9,8 m/m). Eschenz p ⌞ ● (9,0 m/m), Kalchrain abends ⌞ ● (12,2 m/m), Steckborn 18^{40}–19^{45} ⌞° ●° (⌞ ● 4,8 m/m). Kreuzlingen p ⌞ ● (10,2 m/m), Schaffhausen $18^{1}/_{2}$–19^{h} ⌞ ● (7,8 m/m), Thayngen 19^{10} ⌞ ● (3,5 m/m), Nollen 20^{h} ⌞ (22,5 m/m), St. Gallen 19^{46}–20^{03} T, vor- und nachher Regen (28,8 m/m).
Aug. 7.	c	—	—	—	—	●	Andere lokale Gewitter: Genève n ⌞ ● (4 0 m/m), Château d'Oex 22^{20} ⌞ ● (18,6 m/m), Romont $19^{3}/_{4}{}^{h}$ ⌞ W-E, 19^{40}–19^{50} T, $19^{3}/_{4}$–20^{10} ●, Freiburg p ⌞ (14,0 m/m), Bern 19^{50} ein T, $19^{3}/_{4}$–20^{h} ● (20,9 m/m), Grosshöchstetten $10^{1}/_{2}$–$11^{1}/_{2}{}^{h}$ ⌞ ● (24,0 m/m), Eggiwil $15^{1}/_{2}$–17^{h} ⌞ (36,7 m/m), Lampenberg $9^{1}/_{2}{}^{h}$ T, Reigoldswil 8–11^{h} T, Möhlin 10^{h} ⌞ ● (6,5 m/m), Böttstein 10^{h} zweimal T, Laufenburg n ⌞ (10,6 m/m), Frick 5^{h} ⌞ (2,5 m/m), Fehraltorf n ⌞ ● (37,2 m/m), Zürich 16^{44} ⌞ T im W, 16^{50} ⌞ u. T im W, 16–17^{40} ● (23,9 m/m), Richtung W-E, Otelfingen 14^{h} ⌞² ● (23,5 m/m), Opfikon ⌞ ● (⌞ ● 15,6 m/m). Nieder-Uster 16^{50} ⌞ W-E, $16^{3}/_{4}$–17^{h} T, 16^{40}–17^{10} ● (3,0 m/m), Mettmenstetten $16^{1}/_{2}{}^{h}$ T ● (25,9 m/m), Entlebuch 16^{h} ⌞ (31,5 m/m), Sarnen 4^{h} ⌞ u. T im W, 5^{h} ●² (22,8 m/m), Müllheim n ⌞ (21,5 m/m), Wilchingen 16^{h} ⌞°● (7,4 m/m), Buch 18^{h} ⌞ ● (4,6 m/m).
	d	20–$23^{1}/_{2}{}^{h}$	—	-	—	●	Braggio $20^{1}/_{2}{}^{h}$ T im S (0,9 m/m), Bellinzona 22^{h} (0,4 m/m), Crana-Torricella 22^{h} ⌞ T (6,2 m/m), Lugano $22^{1}/_{2}$–$23^{1}/_{2}{}^{h}$ ⌞ ● (24,0 m/m), Mte. Generoso ⌞ ● (5,4 m/m).
8.	—	—	—		—	—	Verschiedene lokale Gewittererscheinungen:
	a	$2^{1}/_{2}$–6^{h}	—	—	—	● ▲	Leysin 4–5^{h} T, $4^{3}/_{4}$–5^{h} ● (25,0 m/m), Bellelay $2^{1}/_{2}{}^{h}$ ⌞² mit Blitzschlag in Telephonleitung (17,6 m/m), Burgdorf 4^{h} ⌞ (35,4 m/m), Langnau $4^{1}/_{2}{}^{h}$ T, später T ● (29,2 m/m), Bern 3^{50} T, 4–5^{h} ●² (20,9 m/m), Sarnen 4^{h} ⌞ T im W, 5^{h} ●² (22,8 m/m), Luzern 5^{h} T entfernt, Engelberg $5^{3}/_{4}{}^{h}$ T (28,2 m/m), Gersau $5^{1}/_{4}{}^{h}$ ⌞ ▲ (25,2 m/m), Oberiberg 6^{h} T ●, Hinwil $4^{1}/_{2}{}^{h}$ ⌞ ● (45,3 m/m), Nieder-Uster $4^{1}/_{4}{}^{h}$ ⌞ NW-SE, 4^{58} T im SSW, $4^{1}/_{4}$–4^{23} ● (⌞ ● 3,4 m/m), Zollikon 4^{50} u. 6^{h} ⌞ ●.
	b	—	-		—	● ▲	Diessenhofen $16^{1}/_{2}{}^{h}$ ⌞ ● (11.1 m/m), Buch $16^{1}/_{2}{}^{h}$ ⌞ (8,7 m/m), Gurten-Kulm 20^{h} ⌞ SW-E, 20–20^{05} T, Bevers von $8^{3}/_{4}{}^{h}$ an ▲ von NW (6,8 m/m), Vrin n ⌞ (11,0 m/m).
10.	–	$17^{1}/_{2}{}^{h}$	—	—	—	●	Dombresson $17^{1}/_{2}{}^{h}$ ⌞ ● (4,2 m/m).
11.	a	13–15^{h}	W E	130	40	●	Gewitterfront: Genève p ⌞ ● (31,0 m/m), Baulmes a ⌞, la foudre est tombée sur le clocher de Champvent, Lausanne 13^{14} ⌞ S et SW (34,0 m/m), Château d'Oex 13^{25} T im S (46,5 m/m), Dailly 14^{20}–14^{40} ⌞ (54,0 m/m), Marsens midi ⌞ (34,2 m/m), La Valsainte 13^{50} ⌞ NW-SE, $13^{1}/_{4}$–13^{50} T, $13^{3}/_{4}$–17^{10} ● (⌞ ● 18,6 m/m, pluie des 24 heures 46,5 m/m), Hérémence 14^{h} T ● (37,5 m/m), Varen $14^{3}/_{4}{}^{h}$ ⌞ ● (33,2 m/m), Visp 15^{h} dreimal entfernter T (28,9 m/m), Kienthal p T (41,4 m/m), Lauterbrunnen 15^{05} T (33,8 m/m).
	b	18–20^{h}	—	—	—	●	Schuls 18–20^{h} T ● (5,4 m/m).
15.	—	$13^{1}/_{2}{}^{h}$	—	—	—	—	Schleitheim $13^{1}/_{2}{}^{h}$ ⌞ im NW.
16.	—	$10^{1}/_{2}$–4^{h}	—	-	—	●	Verschiedene lokale Gewitter: Yverdon $10^{1}/_{2}{}^{h}$ ⌞ (6,2 m/m), Lausanne $19^{1}/_{2}{}^{h}$ T au SW, Leysin $23^{1}/_{2}{}^{h}$ ⌞ au SW, Beatenberg 17–18^{h} ⌞ über die Voralpen (0 m/m), Adelboden p ⌞ (3,8 m/m), Frutigen 17^{h} ⌞ (1,8 m/m), Kandersteg abends ⌞ (8,3 m/m), Lauterbrunnen 16^{40} ⌞ ● (6,3 m/m), Lungern $17^{3}/_{4}{}^{h}$ ⌞ von SW (27,2 m/m), Sarnen $17^{1}/_{2}{}^{h}$ öfters T im S u. SW (0,9 m/m), Gurtnellen 20–$20^{1}/_{2}{}^{h}$ ⌞° (0 m/m), Elm 21^{40}–22^{h} ⌞ (2,7 m/m), Thusis p ⌞ ohne ● (0 m/m), Filisur p ⌞ (0,2 m/m), Andeer p ⌞ (3,1 m/m).
17.	—	—	—	—	—	—	Sehr flache Luftdruckverteilung mit kleiner Gewitterdepression.
	a	11–15^{h}	W E	80	20	● ▲	Gewitterfront: Mont Soleil 10^{50}–$11^{1}/_{2}{}^{h}$ ⌞ ● (14,9 m/m), La Ferrière a ⌞ (2,3 m/m), Fontainemelon 10^{20}–12^{h} ⌞ ▲ (63,4 m/m), Dombresson $10^{3}/_{4}{}^{h}$ ⌞ ● ▲ (31,5 m/m), Cernier midi ⌞ ● (9,5 m/m), La Brévine midi ⌞ au N pas de pluie, L'Auberson $10^{1}/_{2}$–11^{h} T pas de pluie, direction W-E, Montcherand pluie en trombe, ▲°, coups de foudre (⌞ ● 1,2 m/m), Baulmes $10^{1}/_{2}{}^{h}$ ⌞ (0,3 m/m), Valeyres a ⌞ (3,0 m/m), Lausanne 11^{25} ⌞ im W (1,2 m/m), Montreux $11^{1}/_{4}$–$11^{1}/_{2}{}^{h}$ T, $11^{1}/_{2}$–12^{h} ● (8,0 m/m), Savatan a T, Mormont 12–14^{h} T ● (32,2 m/m), Fahy 12^{20} ⌞ SW-NE, $11^{1}/_{2}$–$14^{1}/_{2}{}^{h}$ T, 12^{10}–$14^{1}/_{2}{}^{h}$ ●, Rossenges 12^{h} bis $12^{1}/_{2}{}^{h}$ ⌞ ● (10,2 m/m), Romont $12^{1}/_{4}{}^{h}$ SW-E, 12–$14^{1}/_{4}{}^{h}$ T, $12^{1}/_{4}$–$14^{1}/_{2}{}^{h}$ ●, Leysin 11^{40} ⌞ SW-NE, 11^{28}–12^{h} T, 11^{35}–11^{50} ● (⌞ ● 0,6 m/m), 12^{40}–13^{h} orage éloigné: Dts. Blanches, Dts. de Morcles, Diablerets, Biel p ⌞ ● (2,0 m/m), Bellelay von $13^{1}/_{2}{}^{h}$ an ⌞² aus W (27,4 m/m), Freiburg 13^{20} T im Gebirge (17,5 m/m), Marsens 13–$15^{1}/_{2}{}^{h}$ ⌞ (7,8 m/m), Château d'Oex 13^{20} ⌞ ● (10,4 m/m), Delémont 14^{h} ⌞ (15,3 m/m), La Valsainte 14^{25} ⌞ W-SE, 11^{50}–$15^{1}/_{2}{}^{h}$ T, $13^{1}/_{2}$–$15^{1}/_{4}{}^{h}$ ● (⌞ ● 6,7 m/m), Weissenstein mitt. ⌞ (0,4 m/m), Herzogenbuchsee 14^{55} ⌞, 14^{50}–15^{10} T, 14^{55}–15^{05} ●², $15^{1}/_{4}{}^{h}$ ⌞ NE-SW, 15^{10}–16^{10} T, $15^{1}/_{4}{}^{h}$ ● (6,7 m/m), Burgdorf p ⌞² (4,1 m/m), Bern 15^{02}–15^{40} T, 13^{26}–15^{49} ● (10,3 m/m), Gurten-Kulm $15^{1}/_{2}{}^{h}$ ⌞ SW-E, 13^{10}–15^{40} T, 14^{10}–15^{50} ●, Belp 14–17^{h} ⌞ (7,7 m/m), Boltigen p ⌞ (16,8 m/m), Thun $11^{1}/_{2}$–16^{h} ⌞ (27,2 m/m), Grosshöchstetten p ⌞² (16,6 m/m), Heiligenschwendi $14^{1}/_{2}{}^{h}$ ⌞ (11,8 m/m), Kandersteg p ⌞ (3,9 m/m).

Datum	Bezeichnung der Gewitter	Zeit des hörbaren Donners	Richtung der ⚡ oder des Zuges	Zurückgelegt. Weg in km	Weg in km pro Stunde	Art der Niederschläge	Betroffene Gegend und weitere Bemerkungen
Aug. 17.	b	14–18^h	NW SE	180	40	● ▲	Gewitterfront: Basel 13^{43}–15^h T, 14^{25}–15^{20} ●, Richtung W–E (3,2 m/m), Wintersingen 12^{10}–15^{55} T, 14^{50}–15^{28} ● (⚡ ● 2,6 m/m), Basel-Augst 13$^1/_2$–15$^1/_4{}^h$ ⚡ ●, Bennwil 14$^1/_2{}^h$ ⚡ W–E, Diegten p ⚡ ●, Eptingen p ⚡, Neue Welt 14$^1/_2{}^h$ ⚡, Therwil 14$^1/_4{}^h$ ⚡ ●, Langenbruck p T ● (5,2 m/m), St. Urban 14$^3/_4$–15$^1/_4{}^h$ ⚡ von S (39,0 m/m), Entlebuch 14^{20} ⚡ (4,0 m/m), Buchsteg-Eigenthal p ⚡ (33,9 m/m), Pilatus mitt. ⚡ ▲ (20,1 m/m), Luzern 13^{40} ⚡, Regen dauert fort (11,5 m/m), Sursee 14$^1/_2{}^h$ ⚡ SW-NE, 14^{20}–15^h T, 14$^1/_2{}^h$ ●, Hitzkirch 14$^1/_2{}^h$ ⚡ (21,6 m/m), Kölliken 13^{35}–15^{40} ⚡ SW-E, zieht über Station (8,9 m/m), Aarau 14$^3/_4{}^h$ ⚡ W–E, 12$^1/_2$–15$^1/_2{}^h$ T, 14$^3/_4$–17^{10} ● (3,4 m/m), Böttstein 14$^1/_2{}^h$ ⚡ ●, Regen bis 17^h (1,3 m/m), Unter-Hallau 15$^1/_2{}^h$ ⚡ W–E, 14$^1/_2$–16$^1/_4{}^h$ T, 15–16^h ● (6,2 m/m), Schaffhausen 15–16^h W–E (3,4 m/m), Merishausen 15$^3/_4$–18$^1/_2{}^h$ ⚡ (14,1 m/m), Lohn 15$^1/_2$–18^h ⚡ (3,5 m/m), Schleitheim 14^{40}–16^h ⚡ SW, N, NE (13,8 m/m), Thayngen 15$^1/_2{}^h$ ⚡ (3,3 m/m), Wilchingen p ⚡ ● (2,8 m/m), Rheinau 15$^1/_4$–16^h ⚡ im SW (3,2 m/m), Hochfelden 15–18^h ⚡ (2,7 m/m), Otelfingen 15^h ⚡ ● (3,7 m/m), Winterthur 14$^1/_2$–18$^1/_2{}^h$ ⚡ (15,3 m/m), Opfikon 15^{10} ⚡ W–E, 14^{59}–16^{50} T, 15–17^{55} ● (16,7 m/m), Zürich 15^{35} ⚡ (4,8 m/m), Nieder-Uster 15^h ⚡ W–E, 14^{52}–15^{25} T, 14^{55}–15$^1/_2{}^h$ ● (⚡ ● 1,7 m/m), Zollikon 15$^1/_4{}^h$ ⚡ (4,8 m/m), Pfannenstiel 15–19^h ⚡ (5,9 m/m), Männedorf p ⚡ (4,3 m/m), Horgen 13$^1/_2$–19^h T ● (4,6 m/m), Bachtel p ⚡ ● (10,0 m/m), Sternenberg p ⚡ (7,5 m/m), Willerzell 15–18^h ⚡ (3,6 m/m), Zug 14$^1/_2{}^h$ ⚡ ● (6,0 m/m), Unterägeri 15^h ⚡ (5,4 m/m), Rickenbach p ⚡ (2,4 m/m), Küssnacht p ⚡ ● (6,7 m/m), St. Gallen 16^{35}–18^{35} ⚡ ● (0,8 m/m), Herisau p ⚡ ● (1,4 m/m), Altstätten 16^{20}–16^{50} T, 16^{25}–17^{40} ● (⚡ ● 8,2 m/m), Befang bei Hundwil 16^h ⚡ (5,3 m/m), Urnäsch abends ⚡ ●^{2} (23,2 m/m), Teufen 15^{50} T im S (1,4 m/m), Degersheim 16^h T ⚡ (3,3 m/m), Säntis 16$^1/_2{}^h$ ⚡ ● (6,0 m/m), Ebnat p ⚡ (12,4 m/m), Starkenbach abends ⚡ (2,5 m/m), Vättis 16^{40} ⚡^{2} ● (19,3 m/m), Weesen abds. ⚡ (20,0 m/m), Elm 15$^1/_2$–16$^1/_2{}^h$ ⚡ (33,8 m/m), Göschenen 15$^3/_4$–16$^1/_4{}^h$ ⚡ ● (8,2 m/m), Andermatt 15$^1/_2$–16$^1/_2{}^h$ ⚡ ● (4,4 m/m), Altkirch p ⚡ (7,5 m/m), Gallenhütten 16^h ⚡ (13,0 m/m), Sargans 16–19^h T ● (10,2 m/m), Schiers 17^h ⚡ (12,0 m/m), Reichenau 16–18^h ⚡ T (5,4 m/m), Davos-Platz 16^{48}–18^h T, 17$^1/_4$–20^h ●, Richtung W–NE (5,0 m/m), Arosa 16^{50} ⚡, über Station bis 17$^1/_2{}^h$ T, 16^{52} ▲ (11.9 m/m), Filisur p ⚡ (4,4 m/m), Ilanz p ⚡ (6,9 m/m), Nisellas-Alvaschein 17–20^h ⚡ (5,9 m/m), Plantahof p ⚡ ● au NW (17,7 m/m), Bernhardin 15$^1/_4$–19^h ⚡ ▲ (27,6 m/m), Schuls 18^{10}–18^{25} ⚡ ● (8,7 m/m), Scarl 17–18$^1/_4{}^h$ ⚡^{2} ▲^{0} (7,1 m/m), Braggio 18^{35} T im W, 19–19$^1/_2{}^h$ ⚡ aus WSW (2,3 m/m).
	c	13–16^h	—	—	—	●	Voralpen Gewitterzone 11–13^h: Leysin 13^{10} ⚡ SW-NE, 12$^3/_4$–13$^3/_4{}^h$ T, 13–13^{25} ● (⚡ ● 5,6 m/m), Château d'Oex 11^h ⚡ (10,4 m/m), Gsteig 11^h ⚡ ● (1,5 m/m), Frutigen 12^h ⚡ (4,6 m/m), Kienthal a T (2,0 m/m), Lauterbrunnen mitt. T (3,1 m/m), Beatenberg 12–12^{40} ⚡ ⚡ (5,8 m/m), Eggiwil 12–13$^1/_2{}^h$ ⚡ (8,3 m/m), Langnau i. E. 12^h T, 13^h ⚡ ● (20.3 m/m), Wasen i. E. 13–16^h ⚡ (71,3 m/m), Sarnen 12^h T im W, 12$^1/_2{}^h$ ⚡ T, im W u. N ● (13,1 m/m), Stans mitt. ⚡ ● (11,5 m/m), Gersau 12$^1/_4$–15^h ⚡ ●, Engelberg 12^{40} T, 13^{20} ● (6,0 m/m), Isenthal 14^h T ● mit Riesel (17,3 m/m), Altdorf 13$^1/_2{}^h$ T dreimal, später ● (4,0 m/m), Einsiedeln 13$^1/_2{}^h$ T (5,0 m/m).
	d	11–14^h	—	—	—	● ▲	Jena-Basel. Gewitterzone: Courtelary p ⚡ ● (5.2 m/m), Saignelégier p ⚡ ▲ (15,5 m/m). Choindez 11^{27} ⚡, 11^{23}–12^{05} T, 11^{27}–12^{20} ● (⚡ ● 18,7 m/m), Mervelier 12^h ⚡ (18,0 m/m), Delémont 11$^1/_2{}^h$ ⚡ au S (15,3 m/m), Passwang a ⚡ ohne ●, Waldenburg 12$^1/_2{}^h$ ⚡. Reigoldswil 11–12^{20} ⚡, Böckten a ⚡, Bennwil 12$^1/_2{}^h$ ⚡ W–E. Arisdorf 11^h ⚡ ●. Liestal 12$^1/_4{}^h$ ⚡ im S (2,3 m/m), Basel 13–13^{52} T, 13^{25}–13^{50} ● (3,6 m/m), Herzogenbuchsee 13$^1/_4$–14^{20}, Kölliken 12^{20} schwacher T im NW (8,9 m/m).
	e	16–18^h	—	—	—	●	Gewitterzone. Limmat-Rhein: Unter-Hallau 18$^1/_2{}^h$ einige T (6,0 m/m), Buch 17^h ⚡, im W ● (3,2 m/m), Schleitheim 16$^1/_4{}^h$ ⚡ im S (13,8 m/m), Wilchingen abends ⚡ ● (2,8 m/m). Fehraltorf 17^h ⚡ (5,8 m/m), Hinwil 16^h ⚡ (7,0 m/m), Küssnacht 16$^1/_2$–17$^1/_2{}^h$ ⚡ (6,1 m/m), Mettmenstetten 17^h ⚡ (4,6 m/m), Niederhasli 16^h ⚡^{2} (3,7 m/m), Thalwil n ⚡ (7,0 m/m). Zürich 16^{55} (4,8 m/m), Aadorf 16–17$^1/_2{}^h$ ⚡ W–E (8,1 m/m), Altnau p ⚡ (3,1 m/m), Arbon p ⚡ (1,4 m/m), Diessenhofen 15^h ⚡ ● (5,6 m/m), Dussnang 15–18^h ⚡ (7,4 m/m), Eschenz 16–18^h ⚡ ● (8,5 m/m), Kalchrain 16^h ⚡^{2} (13,1 m/m), Müllheim p ⚡ (4,9 m/m), Nollen p ⚡ (3,3 m/m), Steckborn 16–18^h ⚡ ● (5,1 m/m), Niederneunforn p ⚡ (10,7 m/m), Kreuzlingen 16$^1/_2{}^h$ ⚡ W–E, ● (4,0 m/m), St. Peterzell 18^h ⚡ (5,8 m/m).
	f	14$^1/_2{}^h$–n	—	—	—	●	Zone orageuse. Jura-Léman: Genève n ⚡^{0}, Lausanne 16^{27} ⚡ im W, 20^h ⚡ im E, 21$^1/_2{}^h$ ⚡ im E (1,2 m/m), Corcelles 17–18^h ⚡ ● (5,6 m/m), Rossenges 18–19^h ⚡ ● (10,2 m/m), Montreux 20$^3/_4{}^h$ ⚡, 20$^1/_2$–21^h T, 20$^3/_4$–21$^3/_4{}^h$ ● (12,0 m/m), Savatan soir ⚡ (18,4 m/m), Dailly n ⚡ ● (24,0 m/m), Leysin 21$^1/_4$–22^{20} ⚡ (13,6 m/m), Marsens 17–17$^1/_2{}^h$ ⚡ (7,8 m/m). La Valsainte 19^{40} NW-E, 18^{50}–19$^1/_2{}^h$ T, 19–19$^1/_4{}^h$ ● (⚡ ● 1,0 m/m), Freiburg 14$^1/_2$–16^h ⚡ (17.5 m/m), La Brévine soir ⚡ au S, Chaumont soir ⚡ (1,6 m/m).

Datum	Bezeichnung der Gewitter	Zeit des hörbaren Donners	Richtung der ⚡ oder des Zuges	Zurückgelegt. Weg in km	Weg in km pro Stunde	Art der Niederschläge	Betroffene Gegend und weitere Bemerkungen
Aug. 17.	g	12–17^h	--	—	—	●	Gewitterzone: Wintersingen 16^{17} u. 16^{35} T im W (3,6 $^m/_m$), Liestal 15^h ⚡ aus W (2,3 $^m/_m$), Waldenburg 14^h ⚡, 17^h ⚡, Rheinfelden 14–17^h ⚡ (1,2 $^m/_m$), Lampenberg 15–17^h ⚡ ●^{0}, Möhlin 15^h ⚡ u. T, Bözberg 14^h (2,0 $^m/_m$), Unter-Kulm 15^h ⚡ ● (11,3 $^m/_m$), Kirchleerau 15$^1/_4$^{h} ⚡ W–E, 12^{20}–16^{50} T, 15$^1/_4$–16^{50} ● (20$^1/_2$^{h} $^m/_m$), Muri 15–16^h ⚡ (33,5 $^m/_m$), Münster p ⚡ ● (19,2 $^m/_m$), Sursee 15$^3/_4$^{h} ⚡ W–E, 15^{40}–16^{50} ●.
	h	14–15^h	—	—	—	●	Auen-Linthal 14$^1/_2$^{h} ⚡ W–E (22,2 $^m/_m$), Glarus von 15^h ⚡ von NW (12,2 $^m/_m$), Obstalden 15^h ⚡ (6,2 $^m/_m$), Säntis 15^{05} ⚡ ● im SW (6,0 $^m/_m$).
	i	n	—	—	—	●	Heiden n ⚡ in der Ferne (1,0 $^m/_m$), Wallenstadt n ⚡ (3,2 $^m/_m$), Auen-Linthal n ⚡^{2} (22,2 $^m/_m$), St. Antönien n ⚡ (22,1 $^m/_m$).
	k	12$^3/_4$–15^h	—	—	—	●	Platta 14^{07} T im S (6,5 $^m/_m$), Vrin p ⚡ (13,3 $^m/_m$), Vals 15^h ⚡ ● bis 18^h (5,6 $^m/_m$), Braggio 12$^3/_4$^{h} T im NW (2,3 $^m/_m$), Biasca p ⚡ ● (2,1 $^m/_m$), Comprovaso 15^h ⚡ (2,5 $^m/_m$).
	l	18–20^h	—	—	—	●	Bellinzona 19–20^h ⚡ (9,9 $^m/_m$), Locarno 18–18^{50} ⚡ (15,8 $^m/_m$), Crana-Torricella 19^h T (3,1 $^m/_m$).
	m	13–17$^1/_2$^{h}	—	—	—	●	Martinsbruck 17^{10}–17$^1/_2$^{h} ⚡ (1,7 $^m/_m$), Schatzalp mitt. ⚡ (7,5 $^m/_m$), Sta. Maria 13^{20}–14^h T ●, 16$^1/_2$–17^{20} ⚡ von N (6,5 $^m/_m$).
	n	16^h	—	—	—	●	Gsteig 16^h ⚡ (1,5 $^m/_m$).
» 18.	—	—	—	—	—	●	Chur 5^h ⚡ ● (7,6 $^m/_m$), Bellelay von 11^h an ⚡ im SW ohne ●, Möhlin 15^h ⚡ (2,5 $^m/_m$).
» 19.	—	n	—	—	—	–	Inner-Ferrera n ⚡ ohne ●.
» 22.	—	17–20^h	—	—	—	●	Niederhasli 17^h ⚡ (2,3 $^m/_m$), Kalchrain 18^h ⚡ ● (3,0 $^m/_m$), Fehraltorf 18$^1/_2$^{h} ⚡ ● (0,5 $^m/_m$), Pfannenstiel 19–20^h ⚡ (2,1 $^m/_m$), Zug 18$^1/_4$^{h} ⚡ ● (7,2 $^m/_m$), Belp abends ⚡ (0,3 $^m/_m$), Ilanz p ⚡ ● (1,9 $^m/_m$).
» 26.	—	22$^3/_4$^{h}	—	-	—	—	Lauterbrunnen 22$^3/_4$^{h} ⚡ im N ohne ●.
Sept. 1.	—	—	—	—	—	—	Bellelay 14$^1/_2$^{h} ⚡ aus W ohne ●, Bennwil 19^{30} T.
» 2.	a	13$^1/_2$–16^h	—	—	—	●	Freiburg 13$^1/_2$–14^{20} ⚡ (1,7 $^m/_m$), Bern 14$^3/_4$^{h} ein T, 14$^1/_2$–16$^1/_2$^{h} ●^{0} (1,4 $^m/_m$), Gurten-Kulm 14^{20}–15^{10} T, 15–15$^1/_2$^{h} ●, Richtung SW–E, Belp 15^h ⚡ (3,8 $^m/_m$), Langnau 15^h T im E, 16^h mässiger ⚡ ● (13,0 $^m/_m$).
	b	15–16^h	—	—	—	●	Sarnen 16^h einige T im S, zeitw. leichter ● (0,3 $^m/_m$), Entlebuch 15$^1/_2$^{h} ⚡ ● (2,0 $^m/_m$), Flühli ⚡ (6,0 $^m/_m$), Marbach 15^h ⚡ (19,7 $^m/_m$).
	c	—	—	—	—	●	La Ferrière 13^{59} T, 13^{54}–14^{10} ● (⚡ ● 1,6 $^m/_m$), Leysin 18^{55}–n ⚡ éloigné à l'E (Diablerets) pas de pluie, Genève n ⚡ ● (3,0 $^m/_m$).
» 3.	—	—	—	—	—	—	Sehr flache Luftdruck-Verteilung, etwas höher im Süden.
	a	14–21^h	W E	160	22	● ▲	Gewitterfront: Mormont p T ● (43.7 $^m/_m$), Fahy 14^h ⚡ SW–NE, 13$^1/_2$–15^h T, 14–15$^1/_2$^{h} ●, Rossenges sur Moudon p T à l'E (0,4 $^m/_m$), Romont 14^{40} ⚡, 14^{25}–16 T, 14$^1/_2$–15^{25} ●, 14^{47}–15^{02} ▲ (22,6 $^m/_m$), Leysin 14$^1/_4$–15^{35} ⚡ (⚡ ● 0,6 $^m/_m$), Lauenen p ⚡ (⚡ ● 12,0 $^m/_m$), Jaun 16^h ⚡ (22,8 $^m/_m$), La Valsainte 16$^1/_4$^{h} ⚡ NW–E, 15^{20}–16^{40} T, 15^{40} bis 16^{25} ● (⚡ ● 7,5 $^m/_m$), Gauglera p ⚡ (24,4 $^m/_m$), Freiburg 16$^1/_4$^{h} ⚡ SW–NE, 14$^1/_2$^{h} bis 16^{50} T, 15$^3/_4$–16^{40} ● (2,5 $^m/_m$), Reigoldswil 16^h T^2, Pfeffingen 16$^1/_4$^{h} ⚡, Therwil 16^{10} ⚡ W–E, Binningen 16^h ⚡, Basel 16^{05}–16^{17} ⚡ W–E, 15^{41}–16^{39} T, 15^{44}–16^{40} ● (⚡ ● 1,0 $^m/_m$), Riehen 16–16$^1/_2$^{h} ⚡, Basel-Augst 15–17^h ⚡, Rheinfelden 16$^1/_4$^{h} ⚡ (0,5 $^m/_m$), Liestal 16$^1/_2$^{h} ⚡ im NW ohne ●, Arisdorf 16$^1/_2$^{h} ⚡, Wintersingen 16^{18}–16^{50} T im N, 16^{10}–16^{25} ●, Bennwil 16^h T, Kilchberg p ⚡, Möhlin 16$^1/_4$^{h} ⚡ SW–NE, 16$^1/_2$–16$^3/_4$^{h} T, 16^{20}–16$^3/_4$^{h} ● (7,7 $^m/_m$), Stein b. Säckingen 16$^1/_2$^{h} ⚡ W–E, 16–16$^3/_4$^{h} ●, Laufenburg abends (6,0 $^m/_m$), Zofingen 17–18^h ⚡ im S (0,2 $^m/_m$), St. Urban 16^{50}–17$^1/_2$^{h} ⚡ ●, T bis 17$^3/_4$^{h} (2,5 $^m/_m$), Bern 17^{16}–18^{02} T, 16^{53}–18^{10} ● (⚡ ● 3,4 $^m/_m$), Gurten-Kulm 17^h T, 17^{10}–17$^1/_2$^{h} ●, Richtung SW–E, Grosshöschstetten p ⚡ (21,5 $^m/_m$), Belp 17^h ⚡ (5,3 $^m/_m$), Boltigen p ⚡ (3,0 $^m/_m$), Adelboden 17^h ⚡ (4,2 $^m/_m$), Kienthal 17–18^h ⚡ (8,0 $^m/_m$), Eigergletscher abends ⚡ ● (1,4 $^m/_m$), Lauterbrunnen von 17$^3/_4$^{h} an ⚡, von 18^h an ● (2,2 $^m/_m$), Interlaken p ⚡ (3,6 $^m/_m$), Heiligenschwendi 18^h ⚡ (28,2 $^m/_m$), Beatenberg 17$^1/_2$^{h} ⚡ W–E über Voralpen, 17$^1/_2$^{h}–18^{10} ● (7,3 $^m/_m$), Brienz 17$^1/_2$–20^h ⚡ (19,7 $^m/_m$), Marbach 18$^1/_2$^{h} ⚡ (4,0 $^m/_m$), Langnau 17^h ⚡ fern, 17$^1/_2$–18$^1/_4$^{h} ⚡^{2} über die Gegend (15,8 $^m/_m$), Wasen p ⚡ (5,2 $^m/_m$), Luthern 18–19^h ⚡ ● (6,9 $^m/_m$), Münster abends ⚡^{0} ● (4,1 $^m/_m$), Kirchleerau 16^{49}–19^h T, 17^{54} ● (⚡ ● 3$^1/_2$ $^m/_m$), Kölliken 17–18^h T im SW (0,5 $^m/_m$), Böttstein 17$^3/_4$^{h} T ● (0,4 $^m/_m$), Luzern 19–19^{20} starke Blitze ohne T im SW, Regen dauert fort (15,6 $^m/_m$), Pilatus abends ⚡ (16,0 $^m/_m$), Sarnen 18^h T, 18$^3/_4$^{h} ⚡ (23,2 $^m/_m$), Stans 19–20^h ⚡ (29,0 $^m/_m$), Weggis 19^h ⚡ aus SW (21,5 $^m/_m$), Gersau 19$^1/_4$–20^h ⚡^{2} ● (1,3 $^m/_m$), Rigi 19–20$^1/_2$^{h} ⚡ ●^{2} ▲ (70,6 $^m/_m$), Küssnacht (Schwyz) abends ⚡^{2} Wolkenbruch (⚡ ● 67,1 $^m/_m$), Walchwil 19^h ⚡ ● (18,0 $^m/_m$), Lorzetobel 20^h Blitzschlag (1,9 $^m/_m$), Unter-Aegeri 19^h ⚡ (7,9 $^m/_m$), Willerzell 20^h ⚡ ● (6,2 $^m/_m$), Lachen abends T ● (0,6 $^m/_m$), Hinwil abends ⚡ im SE ohne ●, Weesen abends ⚡^{2} mit wolkenbruchartigen Niederschlägen (41,8 $^m/_m$), Obstalden 21^h ⚡ (4,4 $^m/_m$), Glarus 21^h ⚡ im NE.

Datum	Bezeichnung der Gewitter	Zeit des hörbaren Donners	Richtung der ⚡ oder des Zuges	Zurückgelegt. Weg in km	Weg in km pro Stunde	Art der Niederschläge	Betroffene Gegend und weitere Bemerkungen
Sept. 3.	b	—	—	—	—	●	Andere Gewittererscheinungen: Genève n ⚡ ● (8,0 m/m), Le Sentier $14^{1}/_{2}$–$14^{3}/_{4}$ h ⚡ (5,7 m/m), Montcheraud 14–$14^{1}/_{2}$ h T à l'E (0,3 m/m), L'Auberson 12^{08}–$13^{1}/_{2}$ h T, Lausanne $20^{3}/_{4}$ h ⟋ au S (14,8 m/m), Sion abends ⟋ (4,4 m/m), Frutigen 16 h ⚡ (3,8 m/m), Engelberg 16^{34} ⚡ SW-SSE, 16^{20}–$17^{1}/_{2}$ h T ● (⚡ ● 6,1 m/m), Oberiberg seit $18^{1}/_{2}$ h ⚡ ● (3,5 m/m). Auen-Linthal $17^{3}/_{4}$ h ⚡ SW-NE (1,8 m/m), Elm 19–$19^{3}/_{4}$ h starkes ⚡ (15,1 m/m), Wildhaus abends ⚡ in Sicht, kein ●, Säntis $19^{1}/_{2}$ h ⚡ im W, abends ⟋ (4,3 m/m), Teufen $20^{3}/_{4}$ h ⟋ im S (13,3 m/m), Ebnat a T ● (4,0 m/m), Altstätten $20^{1}/_{4}$–21 ⟋ im SW (2,8 m/m), Platta 18^{36} T im NW ohne ●, Arosa n ⟋ (2,0 m/m), Ponte-Tresa 22 h ⚡ (2,4 m/m).
4.	—	—	—	—	—	—	Auf dem Kontinent allgemein sehr flache Luftdruckverteilung. Lokale Gewittererscheinungen.
	a	—	—	—	—	●	Chaumont p T au loin pas de pluie, Vallorbe $22^{1}/_{4}$–2 h gros ⚡ (39,2 m/m), Montcherand $22^{1}/_{2}$–23 h au SE, n ● (6,5 m/m), Corcelles 23 h ⚡ (14,2 m/m), Rossenges sur Moudon soir ⚡ ● (30,6 m/m), Lausanne 23^{05} ⟋ au S (14,8 m/m), Leysin $17^{1}/_{2}$ h et 18 h quelques T à l'E, 17^{55}–18^{35} ●² (⚡ ● 8,1 m/m), dès 18 h ⟋ au S et SW, Martigny $21^{1}/_{2}$ h ⚡ ● (7,9 m/m), Sion abends ⟋ (2,7 m/m), La Valsainte 19^{40} ⚡ ● (19,9 m/m), 18^{40}–$20^{1}/_{2}$ h T, 19^{10}–n ●, Romont 14–n ⚡ ● (32,2 m/m), Marsens $20^{1}/_{2}$–24 h ⚡ (21,4 m/m), Lauenen p ⚡ (⚡ ● 25,0 m/m), Adelboden 20–21 h ⚡ (12,1 m/m), Kienthal abends ⟋ T (4,0 m/m), Frutigen von $19^{1}/_{2}$ h an ⚡ ● (27,2 m/m), Beatenberg abends ⟋ im W, n ● (2,3 m/m), Heiligenschwendi abends ⟋ (6,5 m/m), Grosshöchstetten abends ⚡ ● (26,7 m/m), Bern $19^{3}/_{4}$–$20^{1}/_{2}$ h ⟋, 20^{51}–$21^{1}/_{4}$ h T ohne ●, Lungern $18^{1}/_{4}$ h ⚡ aus SW, Bellelay abends T ohne ●, Delémont $21^{1}/_{4}$ h ⚡ éloigné (12,2 m/m), Choindez abends ⚡ (11,2 m/m), Mormont n T ● (5,6 m/m), Langenbruck n ⟋ im N (0,2 m/m), Lampenberg p T u. ⟋, Bennwil 20 h ⟋ im N, Diegten p ⚡, Kilchberg p ⚡, Arisdorf p ⚡, Basel-Augst 22–24 h ⚡, Wintersingen $17^{3}/_{4}$ h ⟋ im E u. W (4,7 m/m), Pfeffingen abends ⟋, n ⚡, Therwil n ⚡, Basel 21 h bis 22^{50} ⟋ im E, 22^{50}–$23^{1}/_{4}$ h ⚡ (1,0 m/m), Riehen $22^{1}/_{2}$–$23^{1}/_{2}$ h ⚡, Laufenburg abends ⚡ (6,5 m/m), Böttstein von 18 h an ⚡ (6,6 m/m), Bözberg n ⚡ (8,9 m/m), Aarau $20^{3}/_{4}$ h ⚡ NW-SE, 21^{03}–21^{20} T, $20^{3}/_{4}$–1^{20} ● (13,6 m/m), Burg n ⚡ ● (10,2 m/m), Frauenfeld 20^{50} T ohne ●, Aadorf abends ⚡ im NW ohne ●, Kreuzlingen abends ⟋ im W, Schleitheim $16^{3}/_{4}$–17 h ⚡, 18^{10}–$21^{1}/_{2}$ h ⚡ (0,6 m/m), Unter-Hallau $16^{3}/_{4}$–$17^{1}/_{2}$ h T, 16^{50}–17 h ● (3,7 m/m), 20–22 ⟋, Wilchingen $18^{1}/_{2}$–22 h ⚡ ● (3,6 m/m), Schaffhausen $16^{1}/_{2}$–17 h ⚡ NE-SW, $18^{1}/_{4}$–20 h T (1,3 m/m), Lohn p ⚡ im W, Rheinau 18^{10}–$20^{1}/_{2}$ h T ● (1,3 m/m), Wil (Zürich) $19^{3}/_{4}$ h ⚡ (18,3 m/m), Hochfelden 19 h (3,0 m/m), Niederhasli 19–21 h ⚡, Otelfingen 20 h fernes ⚡ (0,3 m/m), Opfikon 17–22 h T, nach 22 h ● (0,5 m/m), Zollikon $19^{1}/_{2}$ h ⟋ T, St. Gallen 13^{21}–14^{49} ohne Niederschlag, Teufen 13^{37} T ohne Niederschlag, Urnäsch p ⚡ (3,2 m/m), Wildhaus mitt. ⚡ im N, hier kein ●, Altstätten 13^{50}–14^{10} T ohne ●, Schiers 18 h ⚡ ohne ●, Ebnat abends ⟋ T ● (6,2 m/m), Auen-Linthal $19^{1}/_{4}$ h ⚡ SW-NE (6,4 m/m), Elm $14^{3}/_{4}$–$15^{3}/_{4}$ h ⚡ (7,5 m/m), Oberiberg abends T (0,2 m/m).
	b	—	—	—	—	●	Locarno n (3./4.) ⚡ im S, abends ⚡ im SE (0,7 m/m), Crana-Torricella abends ⟋ ● (7,8 m/m), Lugano 2 h ⟋ T ●⁰ (0,8 m/m).
5.	—	—	—	—	—	—	Sehr flache Luftdruck-Verteilung: Minimum auf dem nördlichen Eismeer, schwaches Maximum im Westen auf der Biscaya.
	a	15–21 h	S N	90	20	● ▲	Gewitterfront: Arosa von 14^{48} an T, $15^{1}/_{2}$ h ▲, 15^{35} ⚡ über Station, 15^{40} ●², 15^{50} ▲, 16^{12} letzter T, 17^{23} T im E u. ● (21,5 m/m), Tschiertschen 15–16 ⚡² (15,6 m/m), Tomils p ⚡ (⚡ ● 14,1 ⚡), Chur 16^{20} ⚡ (16,2 m/m), Davos $16^{1}/_{2}$–$17^{1}/_{2}$ h ⚡⁰ (3,3 m/m), Reichenau $16^{1}/_{2}$ h ⚡ (4,5 m/m), Plantahof 16 h ⚡² aus SW (39,9 m/m), Vättis $16^{1}/_{2}$ h ⚡ (9,8 m/m), Schiers $16^{1}/_{2}$–$17^{1}/_{2}$ h ⚡, Richtung Schweizertor-Stelserberg-Furna, 17–18 h ⚡ Rheintal-Vilan (16,1 m/m), Sargans 17–18 h ⚡ ●² (19,9 m/m), Seewis 17 h ⚡ NNE-E, 16^{40}–17^{25} T, 16^{50}–$18^{1}/_{2}$ h ● (19,0 m/m), Elm $16^{3}/_{4}$–20 h ⚡ (13,4 m/m), Auen-Linthal $17^{1}/_{2}$ h ⚡ N-S (1,6 m/m), Altdorf $17^{1}/_{4}$ h T im NW, 17–$20^{1}/_{2}$ h ● (9,9 m/m), Oberiberg abends T ●, 17–18 h starkes Hagelwetter, Richtung Illgau-Laucheren-Roggen (6,5 m/m), Glarus 18–$19^{1}/_{2}$ h ⚡² von NW (30,9 m/m), Weesen abends ⚡ (15,9 m/m), Wallenstadt n ⚡ (14,2 m/m), Starkenbach abends ⚡ (9,2 m/m), Teufen 19^{20} T ● (1,3 m/m), Altstätten 18–20 h ⟋ im S u. SW, St. Gallen 19^{10}–19^{23} T kein ●, Willerzell $19^{1}/_{2}$ h ⚡ ● (4,7 m/m), Unterägeri $19^{1}/_{2}$ h ⚡ (6,1 m/m), Walchwil $19^{1}/_{2}$ h ⚡, nachher ●⁰ bis 23 h (3,5 m/m), Luzern $19^{3}/_{4}$ h ⚡ (4,2 m/m), Zug 20 h ⚡ ● (15,0 m/m), Lorzetobel 20 h ⟋ (17,3 m/m), Münster 20^{59} ⚡ ▲⁰, 1–2 Min. lang, (17,4 m/m), Schönenberg-Waldhalde 20–23 h ⚡ ● (12,0 m/m).
	b	20–22	—	70	20	●	Gewitterfront: Wintersingen 19^{20}–20^{40} T im SW, abends ⟋ ringsum (1,4 m/m), Basel-Augst 20–24 h ⚡, Liestal 20 h ⚡ im NE (1,6 m/m), Basel 19^{40}–$20^{1}/_{2}$ h T, ⟋ bis 23 h, 20^{04}–$20^{1}/_{2}$ h ● (⚡ ● 5,0 m/m), Gewittererscheinungen in allen Richtungen, Zug konnte keiner erkannt werden; Pfeffingen $19^{3}/_{4}$ h ⚡⁰, Bennwil 20 h T im S u. N, Langenbruck abds. T im N u. S, kein Niederschlag, Mervelier 20 h ⚡ (10,1 m/m), Choindez abds. ⚡ (13,7 m/m).

Datum	Bezeichnung der Gewitter	Zeit des hörbaren Donners	Richtung der ⚡ oder des Zuges	Zurückgelegt. Weg in km	Weg in km pro Stunde	Art der Niederschläge	Betroffene Gegend und weitere Bemerkungen
							Mont Soleil soir ⚡ ● (2,5 m/m), L'Auberson 20h ⚡ au sud (17,5 m/m), Montcherand 20²⁰ ⚡ au sud, 19⁴⁰–20⁴⁰ T, pas de pluie, Cossonay 20h ⚡ (4,8 m/m), Lausanne dès 19⁵⁰ ⚡ et T au NW, quelques ⚡ à l'ouest (4,4 m/m), Langnau 20½–21½h ⚡° ● (6,8 m/m), Wasen i. E. abends und n ⚡ (7,7 m/m), Affoltern im E 20–21 ⚡ ● (15,9 m/m). Niedergerlafingen 20¾–21¾ ⚡ (14,6 m/m), Herzogenbuchsee 20½h ⚡ im N (0,6 m/m), Evilard soir ⚡ (6,2 m/m), Biel 22h ⚡ ● (18,2 m/m), Dombresson 21h ⚡ (4,7 m/m), Chaumont soir ⚡ au loin ● (7,5 m/m), Serrières abends ⚡ (7,2 m/m), Chambrelien n ⚡ ● (2,5 m/m), Bern 20⁰⁵–21⁵⁵ ⚡, 20⁵⁵–1½h T, 22⁴⁰ ⚡ über Station, 21⁵⁵–2h ● (⚡ ● 5,3 m/m), Burgdorf 22h ⚡ ● (7,4 m/m), 20¾–22½h T, Aarberg abends ⚡ ● (5,5 m/m), Boudry 22–23h ⚡ (3,0 m/m), Rossenges soir ⚡ sur Jura, ondées (9,0 m/m), Yverdon 22½h ⚡ (13,2 m/m), Corcelles 22h ⚡ (11,5 m/m), Montcherand 23¼h ⚡, 23–23²⁵ T, Romont abds. ⚡ (4,0 m/m), La Valsainte 21–22⁴⁰ T, 21¼–2½h ● (10,2 m/m), direction W–E, La Roche n ⚡ ● (24,2 m/m).
Sept. 5.	c	—	—	—	—	●	Lokale Gewittererscheinungen: Genève ⚡ ● (2,2 m/m), Leysin 17¼–17⁴⁰ ⚡, Pillon-Diablerets-Dts. de Morcles (6,4 m/m), Sion abends ⚡ ohne ●, Varen 19¾h ⚡ (8,3 m/m), Leukerbad abends ⚡ im N, Freiburg 3²⁵ ⚡, 20½–21²⁵ ⚡ (14,3 m/m), Delémont 22½h ⚡ (14,5 m/m), Mormont p n–n T ● (7,5 m/m), La Ferrière 17–18⁴⁰ T, 18²⁶–18¾h ● (⚡ ● 1,6 m/m), 21–22½h T.
	d	16–22½h	—	—	—	● ▲	Gewitterzone: Therwil n ⚡, Basel-Augst 16h T, St. Chrischona ⚡, Wintersingen 0²⁰–0⁵⁰ T, 16⁰⁵ T im N (1,4 m/m), Diegten p ⚡, Kilchberg p ⚡, Langenbruck 17h T ●. n ⚡ im SE u. N ohne ●, Möhlin 15½–16h T, 19¼h ⚡ N–S, 19²⁰–19⁴⁰ T, 19¼–19⁵⁵ ● (⚡ ● 1,6 m/m), Laufenburg abends ⚡ (4,6 m/m), Böttstein 18²⁰ ⚡ ● (4,7 m/m), Aarau 19²⁰ ⚡ E–W, 18⁵⁵–19¾h T, 19²⁰–21⁵⁵ ● (⚡ ● 5,3 m/m), Kölliken 17h T im NE, 19h T, 20¼h ● (2,5 m/m), Unter-Kulm ab 19½h ⚡ ● (4,7 m/m), Burg n ⚡ ● (10,3 m/m), Kirchleerau 19½h ⚡ NE–SW, 19¹⁰–22h T, 19⁵⁵ ●, Zofingen 13h ⚡ im N (1,0 m/m), St. Urban 19½–22h T ● (1,3 m/m), Münster 4h ⚡ im W ● (0,6 m/m), Luthern von 20h an ⚡ ● (21,2 m/m), Hitzkirch 3½h ⚡ NW–SE, 3–3½h T (⚡ ● 12,5 m/m), 18⁰⁵ ⚡ N–S, 9²⁰–23h T, 18¼–1h ● (⚡ ● (20 m/m) Muri 19h ⚡ ● (10,8 m/m), Weggis 18¼h ⚡ ● (0,7 m/m), Mettmenstetten 18¾h ⚡ (35,4 m/m), Sihlwald von 18¼h an bis 21h ⚡ (6,5 m/m), Thalwil abends ⚡ (6,9 m/m), Horgen 18½–20h T (6,7 m/m), Zürich 20–21h ⚡ ● (3,3 m/m), Opfikon 17⁵⁹–20¼h T, 19½–20¼h ● (12,4 m/m), Nieder-Uster 18⁰⁴ ⚡ N–S, 17⁵⁵–18²⁰ T, 18⁰²–18¼h ●, 18⁰⁸–18¹⁴ ▲ (24,3 m/m), Männedorf abends ⚡ (7,3 m/m), Hinwil 22½h ⚡ ● (7,3 m/m), Bachtel 20½–21¾h ⚡ ● (9,4 m/m), Fehraltorf 20h ⚡ in der Ferne (0,1 m/m), Hochfelden 19h ⚡ (15,2 m/m), Zollikon von 19h an ⚡ (2,5 m/m). Sternenberg n ⚡ (0,3 m/m), Otelfingen von 18⁵⁵ an ● ⚡ (11,5 m/m), Niederhasli 18–20h ⚡, Rheinau 18½–20h T im S, kein ●, Schleitheim 18–22½h ⚡ im SW u. S, Unter-Hallau 19–21½h ⚡ im W u. S, kein ●, Schaffhausen 18½–20h T im S u. SW, kein ●, Buch 18½h ⚡ im S, kein ●, Kalchrain 20h ⚡° ● (0,4 m/m), Aadorf abends ⚡ im N, W u. S, kein ●. Frauenfeld 18¾h ferner T im SW, kein ●, Kreuzlingen abends ⚡ im W, kein ●, Altstätten 16h T im S, 22–22¼h T u. ⚡ im S (2,0 m/m).
	e	—	—	—	—	●	Lokale Gewittererscheinungen: Isenthal von 15h an T ● zeitw. (9,2 m/m) Altdorf 19¾h bis 20¼h ⚡ u. T, 17–20½h ● (9,9 m/m), St. Gotthard 0–3h ⚡ (8,7 m/m). n (5./6.) ⚡ (6,2 m/m). Schatzalp mitt. ⚡ (2,0 m/m), Arosa 23h ⚡ ohne T (21,5 m/m), Platta n (4./5.) ⚡, 19²⁷ ⚡ in NW ● (12,4 m/m).
	f	—	—	—	—	●	Biasca a n p ⚡ (6,2 m/m), Braggio 15⁵⁰ T im S. 17¼h T im N (4,5 m/m), Locarno 17h bis 18½h ⚡ (6,1 m/m), Crana-Torricella 16–17½h T ● (13,1 m/m), Lugano 17½h ⚡ ● NW–NE.
	g	—	—	—	—	●	Kandersteg p ⚡ (4,3 m/m), Gsteig 17h ⚡ (5,3 m/m).
» 6.	—	—	—	—	—	● ▲	Bern 0–1½h ⚡, 0–2h ● (6,1 m/m), Sarnen 18½h T im N (0,1 m/m), Dietikon 18⁵⁸–19¹⁰ ⚡ ▲ (12,6 m/m), Weesen abends ⚡ (28,1 m/m).
» 8.	—	16h	—	—	—	—	Chaumont 16h T au loin, pas de pluie.
» 9.	—	—	—	—	—	●	Leysin dès 22h très nombreux ⚡ au S, pas de pluie, Olivone sera ⚡ 2,5 m/m, Ponte Tresa 15h ⚡ ● (64,2 m/m), Bellinzona 22h T. n ● (4,1 m/m).
10.	—	17–20h	NW SE	100	30	●	Gewitterfront: Grindelwald 17h ⚡ (1,3 m/m), Guttannen 16½h ⚡ NW–SE. 16½–17½h T, 16½ 19h ● (3,0 m/m), Altdorf 17⁰⁵ T von SE, 17h ● (1,9 m/m), Glarus 17½h ⚡ von S (2,1 m/m), Auen-Linthal 17²⁰ ⚡ W–E (6,2 m/m), Göschenen 18¼h ⚡ (0,2 m/m), Andermatt 18h T ● (0,9 m/m), Altkirch p ⚡ (1,0 m/m), Elm 18–18½h ⚡, im Sardonagebiet ▲ (7,7 m/m), Platta 17h T in der Ferne NW, 18h ⚡ (0,1 m/m), Flims abends ⚡ (1,2 m/m), Reichenau 19–19½h ⚡ (3,5 m/m), Sargans 18h T ohne ●, Seewis 18¾h ⚡ SW–NNE, 18½–19¹⁰ T, 18¾–19¹⁰ ● (8,2 m/m), Schiers 18–19h ⚡ (1,0 m/m), Tomils p

Datum	Bezeichnung der Gewitter	Zeit des hörbaren Donners	Richtung der ⚡ oder des Zuges	Zurückgelegt. Weg in km	Weg in km pro Stunde	Art der Niederschläge	Betroffene Gegend und weitere Bemerkungen
							⚡ (⚡ ● 6,4 m/m), Thusis abends ⚡ (2,0 m/m), Nisellas-Alvaschein 19–20h ⚡ (1,0 m/m) Arosa 18³⁷–21h ⚡ aus W, 19²³ ⚡ über Station, 19⁰⁸–20h ● (2,5 m/m), Bevers 20¹/₄h bis 21h ⚡ (3,4 m/m).
Sept. 10.	b	früh	—	—	—	●	Gewitterzone, Tessin: Braggio 3¹/₄–5¹/₂h T im S, ● (1,3 m/m), Locarno seit 1h ⚡ (8,1 m/m), Crana-Torricella dalle 3h ⚡ (44,2 m/m), Ponte Tresa 16h ⚡ (2,4 m/m), Lugano 6–7¹/₂h ⚡ ● (38,0 m/m), Mte. Generoso früh ⚡ (29,6 m/m).
	c	—	—	—	—	—	Verschiedene lokale Gewittererscheinungen: Plantahof nach 21h ⚡ aus W ●⁰ (1,7 m/m). Kreuzlingen abends im SE ⚡ ohne ●, La Brévine ⚡ au SE toute la soirée, pas de pluie.
11.	—	—	—	—	—	—	Vereinzelte Gewittererscheinungen:
	a	17–20h	—	—	—	●	Leysin nombreux ⚡ au S et SE le soir (0 m/m), Leukerbad abends ⚡ im NW u. NE (0 m/m), Kandersteg 17–20h ⚡ ● (16,0 m/m).
	b	23h	—	—	—	●	Teufen 23h T ohne ●, Schwäbrig 23h ⚡ (1,3 m/m), Altstätten 23¹/₄–23¹/₂h ⚡ im SE (2,8 m/m), Weesen n (11./12.) ⚡ (2,4 m/m).
	c	abends	—	—	—	●	Vals 20h ⚡⁰ ● (1,2 m/m), Filisur abends ⚡ (1,1 m/m).
	d	abends	—	—	—	●	Comprovasco abends ⚡ (2,0 m/m), Braggio 19–20h ⚡ von N (3,9 m/m).
12.	—	—	—	—	—	—	Eine breite Depression mit ihrem Zentrum bei der Nordsee. Eine Gewitterfront:
	a	17–21h	NW SE	150	25	● ▲	Genève p ⚡ ● (4,3 m/m), Nyon p T ● (4,8 m/m), Mormont p n–n T ● (16,0 m/m), Montcherand 16h ⚡ in W, 16¹/₂h ⚡ im N, 15⁴⁰ T, 16¹⁰–16¹³ gouttes, dès 18¹/₂h ●, Yverdon 17h ⚡ (12,9 m/m), Les Ponts de Martel 17¹/₂–23h T au NW et NE (12,9 m/m), Les Brenets dès 17h ⚡ (29,4 m/m), Dombresson 17h ⚡ ● (11.6 m/m), Chaumont 17h T ●² (16,5 m/m), La Ferrière 17¹⁰ ⚡ SW–NE, 16⁵⁰–21h T, 17⁰³–7h (le 13. Sept.) ●, Mont Soleil 17h ⚡ (12.7 m/m), Bellelay von 17h an ⚡ aus W (12,4 m/m), Basel 17¹⁴–17²⁶ T (1,6 m/m), Pfeffingen 17¹² T, Riehen p T, Basel-Augst 17²⁰–22h ⚡, Wintersingen 17²⁰ bis 18⁰² T im SW (7,9 m/m), Reigoldswil 17²⁰ ⚡² ▲, Waldenburg 17¹/₂h ⚡, Lampenberg 18h ⚡ von SW, Bennwil 18h ⚡ W–E, Diegten p ⚡, Kilchberg p ⚡, Langenbruck 16⁵⁰–19h T im N u. NE (9,4 m/m), Laufenburg abends ⚡ (22,0 m/m), Frick 18h ⚡ ●, Böttstein 18–18¹/₂h ⚡ ● (8,9 m/m), Bözberg 18h ⚡ ▲ ● (11,4 m/m), ohne Schaden, Barmelweid 18h ⚡ ● (8,1 m/m), Kölliken 18h T im W (10,8 m/m), Aarau 17⁰⁵–18²⁰ T, Richtung W–E, Freiburg 18³/₄–20h ⚡ im E, 18³/₄–18⁵⁰ T (1,9 m/m), Lausanne 17⁵⁷ T au S et SW, Montreux soir ⚡ (6,5 m/m), Buch 19³/₄h ⚡ ● (11,1 m/m), Rheinau 19²⁰ T mit einigen Tropfen (13,0 m/m), Hochfelden 18¹/₂h ⚡ (4,1 m/m), Otelfingen 18h ⚡ ● (3,5 m/m). Fehraltorf abends ⚡ (9,8 m/m). Zürich 18³/₄–19h ⚡ im S (4,8 m/m), Muri abds. ⚡ im S (4,3 m/m), St. Urban 18–21h T im SW (8,4 m/m), Luthern 19¹/₂–20h ⚡ ● (3,5 m/m), Wasen abends ⚡ (1,5 m/m), Bern 19¹/₂–20¹/₄h ⚡ ohne ●, n ● (0,8 m/m), Marsens 19–20h ⚡ (1,2 m/m), La Valsainte 19²⁵ ⚡ W–E. 18³/₄–19³⁵ T, 19¹⁰–20²⁰ ● (⚡ ● 5,6 m/m), Jaun 19h ⚡ (17.0 m/m). Boltigen abds. ⚡ ● (10,9 m/m), Gsteig 19h ⚡ (11.3 m/m), Sion 19²⁰ ⚡ (0,9 m/m), Sierre 20–20¹/₂h ⚡ (0,3 m/m), Lauenen p ⚡ (9,0 m/m), Adelboden 20h ⚡ (4,8 m/m). Frutigen n (12./13.) ⚡ (4,5 m/m), Kienthal 19–20h ⚡ (16,7 m/m). Lauterbrunnen 20h ⚡ von 20h an furchtbares ⚡ und gewaltiger ● über Interlaken (9,8 m/m), Beatenberg 19³/₄–20¹/₂h ⚡, 19³/₄–20h ●² (11,4 m/m), Langnau i. E. 20h ⚡ ● bis in die Nacht (13,2 m/m), Flühli n (12./13.) ⚡ (9,3 m/m), Buchsteg-Eigenthal n (12./13.) ⚡ ● (9,2 m/m), Luzern 20¹/₄h ⚡ (9,4 m/m), Pilatus abends ⚡ (15,0 m/m), Küssnacht abends ⚡ ● (29.1 m/m), Rigi abends ⚡ (4,1 m/m), Walchwil von 20h an ⚡ ●² (26,6 m/m), Unterägeri 20¹/₂h ⚡ (30,5 m/m), Willerzell 20–21¹/₂h ⚡ ●)35,8 m/m), Lachen abends ⚡ ● (20.9 m/m), Schönenberg-Waldhalde abends ⚡, 21–7¹/₂h ● (28,5 m/m), Männedorf abends ⚡ (26,1 m/m), Pfannenstiel 20¹/₂–22h ⚡ (17,7 m/m). Horgen 18–n ⚡ T, kurze Regengüsse (10,4 m/m), Grüningen 20h ⚡ ● (24,0 m/m), Bachtel 20h ⚡ ● (37,3 m/m), Dussnang n (12./13.) ⚡ ● (19,7 m/m), Aadorf 20¹/₂h T u. 22h T u. ● (3,5 m/m), Altnau 20h ⚡ (6,0 m/m), Kreuzlingen 20¹/₄h ⚡ ● SW–NE (2,5 m/m). Rapperswil n (12./13.) ⚡ ● (25,6 m/m), Degersheim 20¹/₂h ⚡ ● (20,1 m/m), St. Gallen 20⁴³–22¹⁹ ⚡ ●² (17.0 m/m), 21⁴⁴ ⚡ über Station, Herisau abds. ⚡ ● (15.2 m/m), Teufen 20⁵⁰ T im W. ● (18,5 m/m), Altstätten 21¹/₄–22h T ⚡ im W u. NW, 20¹/₂h–n ● (18.0 m/m), Starkenbach abends ⚡ (19,3 m/m), Weesen p n–n ⚡ (39,8 m/m), Wallenstadt p n–n ⚡ (12,4 m/m).
	b	—	—	—	—	●	Andere Gewittererscheinungen: L'Auberson 18²² ⚡ W–E, 15⁴⁰–19¹/₂h T, 18–21h ● (10,8 m/m), La Brévine 19h ⚡ ● (11,0 m/m), Delémont 20h ⚡ au N (11,3 m/m), Leysin 18³⁵ ⚡ SW–NE, 17³/₄–19¹⁰ T, 18²⁵–19¹/₂h ● (⚡ ● 9,1 m/m), Château d'Oex 17²⁷ ⚡² ● (12,6 m/m), Kienthal 17h ⚡ (16,7 m/m), Meiringen 16–18h ⚡ (15,5 m/m). Beatenberg 17h ⚡⁰ ● (11,4 m/m). Kirchleerau 19⁵²–20¹/₄h T, 20¹/₂–21¹/₂h ● (11.5 m/m), Unter-Kulm von 20h an ⚡ (8,7 m/m), Kölliken 20h 3mal starken T im SE. ● (10,8 m/m), Passwang abds. ⚡. Möhlin 21⁰⁵ ⚡, 21²⁰–21³⁵ T, 21⁰⁵–22h ● (4.6 m/m), Kaiserstuhl 16h. n ⚡ (10,0 m/m),

Datum	Bezeichnung der Gewitter	Zeit des hörbaren Donners	Richtung der ↖ oder des Zuges	Zurückgelegt. Weg in km	Weg in km pro Stunde	Art der Niederschläge	Betroffene Gegend und weitere Bemerkungen
							Wintersingen $21^{1}/_{2}$–21^{48} T im SW, 21^{05}–22^{05} T im SW (7,9 mm), Basel 20^{36}–20^{40} ↖, 21^{22} ↙ (1,6 mm), Liestal $18^{1}/_{2}{}^{h}$ ↖ im E, ● (7,2 mm), Eptingen abds. ↖, St. Chrischona ↖, Pfeffingen n ↖. Therwil n ↖, Müllheim p ↖ (2,2 mm), Kalchrain n (12./13.) ↖⁰ (3,4 mm). Arbon p ↖² ● (17.8 mm), Frauenfeld p ferner ↙ u. T im SE, $18^{1}/_{2}{}^{h}$ T⁰ im W (6,6 mm), Sulgen n (12./13.) ↖ ● (6,0 mm), Kreuzlingen 22^{h} ↖ SW–NE, ● (2,5 mm), Bischofszell 21–23^{h} ↖ von SW (17,8 mm). Rheinau 15^{h} T u. Regentropfen, $21^{1}/_{2}{}^{h}$ ↖ ●² (13,0 mm). Thayngen 22^{h} ↖ (7,3 mm), Schleitheim 18^{35}–19^{h} ↖ im S, ●, 20^{h} ↙ im NE, $20^{1}/_{4}{}^{h}$ ●, $21^{1}/_{4}{}^{h}$ ↖ im NE ●⁰ (0,7 mm), Schaffhausen 18^{20} T im W u. SW, 22^{h} ↖ über Station (4,1 mm), Lohn abends T ● (5,5 mm), Unter-Hallau 18^{h} T im W, 19^{h} ↙ im S u. E (2,6 mm), Nieder-Uster 20^{50} SW–NE, $20^{1}/_{4}{}^{h}$ zweimal T $20^{3}/_{4}$–20^{53} ● (4,0 mm). Hinwil 21^{16} ↖ SW–NE, $20^{1}/_{2}$–21^{55} T, 20^{20}–$21^{3}/_{4}{}^{h}$ ● (27,1 mm), Sattel p ↖ (41,1 mm), Isenthal 15^{h} T ● (16,3 mm), Lorzetobel 16–17^{h} ↖² (25,8 mm), Oberiberg seit 20^{h} ↖ (14,6 mm), Sarnen 19^{h} T u. ↙ im W (22,1 mm), Gersau $18^{1}/_{2}$–$20^{1}/_{2}{}^{h}$ ↖ (0,7 mm). Auen-Linthal 17^{h} ↖ W–E (8,4 mm), Glarus 16^{h} ↖², 20^{h} ↖ (17,9 mm), Elm $17^{3}/_{4}$–18^{h} ↖ (9,7 mm), St. Gallen 14^{13}–15^{02} T, kein ●, Säntis $18^{1}/_{2}{}^{h}$ ↙, im SW ↖, Sargans $17^{1}/_{2}$–$18^{1}/_{2}{}^{h}$ ↖ ● (7,0 mm).
Sept. 12.	c	—	—	—	—	▲	Scarl p, gewitterhaft mit ▲⁰.
	d	abends	—	—	—	●▲	Inner-Ferrera n ↖ (6,2 mm), Bernhardin abends ↖ (9,1 mm), Olivone sera ↖ (37,3 mm), Biasca p ↖ (15,5 mm), Braggio 1–5^{h} ↙, 21^{40}–22^{h} ↖, im SW ● (11,1 mm), Bellinzona 21^{20}–n ↖² (15,7 mm), Crana-Torricella dalle $22^{1}/_{2}{}^{h}$ ↖ (11,7 mm), Lugano $20^{3}/_{4}{}^{h}$ ↖ ●▲ (24,4 mm). Generoso abends ↖ ● (15,6 mm), Ponte Tresa 22^{h} ↖ (8,6 mm).
» 13.	—	—	—	—	—	●	Aarau 12^{25} ↖ W–E, 12^{35}–13^{10} T, 12^{26}–$20^{1}/_{4}{}^{h}$ ● (6,9 mm), Heiligenschwendi n (12./13.) ↖⁰ (5,0 mm), Leukerbad n (12./13.) ↖ ●² (9,7 mm).
» 20.	—	—	—	—	—	—	Arosa 20^{h} ↙ ohne T u. ohne ●.
» 21.	a	—	—	—	—	—	Böttstein abends ein T ohne ●, Schleitheim $17^{1}/_{2}{}^{h}$ T im W, ohne ●, Schaffhausen $18^{1}/_{4}{}^{h}$ T im N, kein ●, Buch 18^{20} ↖ im E, ohne ●, Stein a. Rh. 18^{20} ↖ NW–SE, $18^{1}/_{2}$–19^{h} T, 18–19^{h} ●.
	b	abends	—	—		●▲	Lachen abends ↖ ● (12,9 mm), Willerzell 19^{h} ↖ ● (5,6 mm), Rigi abends ↖ im E, ohne ●, Isenthal $19^{1}/_{2}{}^{h}$ T ohne ●, Oberiberg 19^{h} ↖ im SE (2,3 mm), Altdorf 19^{35} T, 19^{55} ●, 20^{15}–20^{20} ↙ (8,7 mm), Glarus 18^{40} ↖ im W, $19^{1}/_{4}{}^{h}$ ●⁰ (0,3 mm), Auen-Linthal 19^{h} ↖ N–S, Göschenen $20^{1}/_{4}{}^{h}$ ein T, 20^{20}–$20^{3}/_{4}{}^{h}$ ●⁰, Vättis $21^{1}/_{4}{}^{h}$ ↖² von NE ●² ▲ (12,0 mm), Reichenau 21^{h} zweimal T, ● (1,8 mm), Platta 19^{25} ↙ (0,9 mm), Seewis abds. ↖⁰ in der Ferne (0,5 mm), Plantahof 20^{h} ↖ aus NE (0,1 mm).
	c	—	—	—	—	—	Altstätten $19^{1}/_{2}{}^{h}$ ↙ im SW, 20^{h} ↙ im S, kein ●.
	d	früh	—	—	—	—	Sarnen früh einmal T im W.
» 22.	—	15–$17^{1}/_{4}{}^{h}$	—	—	—	●△	Teufen 17^{07} T im E (0,9 mm), St. Gallen 17^{07} ein T, Säntis p ●△, T im S (1,0 mm), Altstätten 16^{50}–17^{20} T im SW, Kreuzlingen 15^{h} ↖ jenseits des Sees, kein ●.
» 25.	—	21^{h}	—	—	—	●	Crana-Torricella dalle 21^{h} ●, un lampo (46,2 mm).
» 26.	—	—	—	—	—	●	L'Auberson 22^{h} ↖ (30,2 mm), La Ferrière 23–24^{h} ↖ lointain (32,4 mm), Bellelay n (26./27.) ↖² (25,3 mm), Solothurn n ↖² ●² (77,2 mm), Pfeffingen n ↖. Genève n ↖ ● (28,7 mm), Martigny 16^{h} ↖ (44,2 mm), Savatan soir T (29,0 mm), Burgdorf 13^{h} ↖ (28,1 mm), Herzogenbuchsee 15^{h} ↖ ● (↖ ● 37,4 mm), Vrin n ↖ (9,2 mm).
» 27.	—	—	—	—	—	●	Leysin 3^{55} et 4^{10} deux T (29,9 mm). La Brévine n (26./27.) ↙ à l'W et ● le matin (36,4 mm), Monte Bré 12–$12^{1}/_{2}{}^{h}$ ↖ (20,4 mm), Langenbruck morgens T im N, ●² (47,0 mm). Niedergerlafingen 0^{20}–$7^{1}/_{2}{}^{h}$ ↖ ● (41,3 mm), St. Urban früh T ●² von W (48,5 mm).
» 28.	—	—	—	—	—	●▲	Luzern $16^{3}/_{4}{}^{h}$ ↖ ●△ (6,7 mm). Sarnen $17^{3}/_{4}{}^{h}$ ↖ ▲⁰ [3 Min. lang] (3,0 mm). Weggis 17^{10} ↖ ● (3,5 mm), Küssnacht p ↖ ● (2,7 mm), Rossenges sur Moudon soir ↙ pas de pluie. Braggio 19^{h} ↙ im SW ohne ●.
» 29.	—	—	—	—	—	●▲	Wald mitt. ● ▲.
Okt. 7.	—	—	—	—	—	●	La Brévine 14^{h} T (5,0 mm), Boudry $13^{1}/_{4}$–14^{h} ↖² (9,8 mm), Serrières p ↖ ● (8,0 mm), Chaumont mitt. ● T (8,5 mm), Corcelles soir ↖ lointain ● (14,7 mm), Biel abends ↖ im W (5,7 mm), Genève n (7./8.) ↖ ● (22.6 mm), Nyon n (7./8.) ↖ (14,5 mm), Marcelin sur Morges 1^{h} et 6^{h} ↖ ● (14,2 mm), Rossenges sur Moudon n ↖ ● (14,2 mm).
» 8.	a	2–10^{h}	—	—	—	●	La Cure 8^{h} ↖ ● (5,1 mm), L'Auberson $9^{1}/_{4}{}^{h}$ ↖ sur Vallorbe, $9^{1}/_{2}$–10^{h} ● (1,0 mm), Montcherand 6–7^{h} et 9^{05}–10^{h} T (0,4 mm), Corcelles 9^{h} ↖ ●, Suchet (2,1 mm), Vallorbe 2–$6^{1}/_{2}{}^{h}$ ↖ ● (11,4 mm), a ↖ ● (↖ ● 1,5 mm), Rossenges s. Moudon 8–9^{h} ↖ ● (0,4 mm). Marsens $6^{1}/_{2}$–8^{h} ↖ ● (19,4 mm), La Valsainte $8^{1}/_{4}$–9^{h} T, 8^{40}–8^{55} ● (↖ ● 1,0 mm), Freiburg 9^{40}–9^{50} ↖ ●, 8^{55} T (2,1 mm), Boudry 9–10^{h} T (1,1 mm), Burgdorf 8^{h} T im S (0,1 mm), Langnau i. E. 8^{h} soir T im NW, 8–9^{h} ● (2,9 mm), Wasen a ↖ (3,1 mm).

Datum	Bezeichnung der Gewitter	Zeit des hörbaren Donners	Richtung der ⌞ oder des Zuges	Zurückgelegt. Weg in km	Weg in km pro Stunde	Art der Niederschläge	Betroffene Gegend und weitere Bemerkungen
Okt. 8.	b	$10^{3}/_{4}$–$21^{1}/_{4}{}^{h}$	—	—	—	●	Fahy $10^{3}/_{4}$–$12^{1}/_{4}{}^{h}$ T, 12–13^{h} ●, Mormont p T● (3,7 m/m), Basel 11^{50} T, $11^{1}/_{2}$–12^{25} ● (2,7 m/m), Wintersingen $11^{1}/_{4}{}^{h}$ T im NW (0,4 m/m).
	c	—	—	—	—	●	Vereinzelte Gewittererscheinungen: Lausanne dès 1^{h} ⌞ ●^{0} (2,0 m/m), Château d'Oex n (7./8.) ● quelques T (13,5 m/m), Leysin 1^{35}–5^{h} T ● (13,7 m/m), La Brévine pendant le jour T ⌞ au NW, 22^{h} ⌞ à l'W (2,5 m/m), Chaumont soir ⌞ au loin (1,4 m/m), Langenbruck n (8./9.) ⌞ im N (0,2 m/m), Solothurn abends ⌞ (0,8 m/m), La Ferrière $7^{1}/_{4}$–7^{35} ⌞ lointain (⌞ ● 6,5 m/m), soir ⌞ lointain sur France ● (⌞ ● 1,4 m/m).
» 10.	—	p	—	—	—	●	Vrin p ⌞ (2,5 m/m).
» 20.	—	n	—	—	—	●	Genève n (20./21.) ⌞ ● (18,7 m/m).
» 23.	—	—	—	—	—	●	Rossenges $14^{1}/_{2}{}^{h}$ T ● (6,0 m/m), Olivone sera ⌞ (48,5 m/m), Grono n T (21,3 m/m).
» 24.	—	—	—	—	—	●▲	Belp 20^{h} ⌞ (14,1 m/m), Böttstein abends ⌞ (11,0 m/m), Platta 1^{h} ⌞ T (43,5 m/m), Braggio 4^{05} ⌞ ▲ ● (20,9 m/m), Bellinzona 4^{h} ⌞ (18,5 m/m).
» 25.	—	—	—	—	—	—	Depression über den britischen Inseln reicht bis zu den Alpen. In der Schweiz leichte Föhnlage.
	a	19–21^{h}	NW	SE	60	30	●✳ Genève p ● ⌞ ↙ (2,5 m/m), Nyon p T ● (6,4 m/m), L'Auberson 19^{25} ⌞, 19^{30}–$19^{3}/_{4}{}^{h}$ T, 17–20^{h} ●, forte averse de neige dès $17^{1}/_{2}{}^{h}$ (17,5 m/m), La Ferrière 19–20^{h} T, 18^{h} le 25^{h} à 14^{h} le 26^{h} ✳ orage éloigné de W à E, plusieurs sapins abattus (23,2 m/m), Mont Soleil soir ⌞ ✳ (10,3 m/m), Basel $18^{1}/_{4}{}^{h}$ ⌞ ↙, 18^{25} ● (5,2 m/m), Lausanne 19^{40} ⌞ SW–NE, 20^{05}–20^{20} T, $18^{1}/_{2}$–$21^{1}/_{2}{}^{h}$ ●, 17^{20} un grain, à Cully des arbres détruits, Rossenges s. Moudon 20^{h} T (13,2 m/m), Montcherand soir T (11,6 m/m), Valeyres soir ⌞ ● (13,5 m/m), Payerne 20–20^{20} ⌞ ● (9,5 m/m), Boudry soir ⌞ vent d'W ● (14,4 m/m), Neuchâtel 20–$20^{1}/_{2}{}^{h}$ ⌞ aus S (10,8 m/m), Chaumont 20^{h} ⌞ ✳ (15,5 m/m), Bellelay 20^{h} T (9,4 m/m), Solothurn abends ⌞ (12,0 m/m), Niedergerlafingen p ⌞ SW-Sturm, 20^{10}–20^{40} ⌞ (9,1 m/m), Wintersingen $20^{1}/_{2}{}^{h}$ ⌞ im W (6,4 m/m), Böttstein 20^{h} ⌞ (5,4 m/m), Langenbruck $20^{1}/_{2}{}^{h}$ T ● (7,8 m/m), St. Urban p Weststurm T (5,2 m/m), Herzogenbuchsee abends T, 20^{25} lange Blitzlinie von NE nach SW (7,8 m/m), Burgdorf abends ⌞ ● (4,8 m/m), Wasen i. E. abends ⌞ (6,3 m/m), Langnau 20–$20^{1}/_{2}{}^{h}$ orkanart. Sturm T (7,8 m/m), Bern 20^{31} ⌞ N-W, 20^{20}–20^{50} T, 20^{05}–24^{05} ● (6,0 m/m), Grosshöchstetten p ⌞ (6,0 m/m), Freiburg $20^{1}/_{4}$–$20^{3}/_{4}{}^{h}$ ⌞, 20^{h} ✳ (6,8 m/m), La Valsainte 21^{10} ⌞ SW–E, $20^{1}/_{2}$–$21^{1}/_{2}{}^{h}$ T, $20^{3}/_{4}{}^{h}$–21^{20} ✳ (7,5 m/m, 4 cm de neige), Romont 20–21^{h} ⌞ ● ↙ ✳ △ (12,0 m/m), Château d'Oex $19^{1}/_{2}{}^{h}$ ⌞, $20^{1}/_{2}{}^{h}$ ⌞ T, n ↙ ✳ ● (6,3 m/m), Leysin $20^{3}/_{4}{}^{h}$ ein T.
	b	—	—	—	—	●	Gingins $20^{1}/_{2}{}^{h}$ et n ⌞ ● (11,2 m/m), Belp a ⌞ (6,7 m/m).
26.	a	9–11^{h}	—	—	—	●▲	Bern 9^{18}–9^{35} T, $7^{1}/_{2}{}^{h}$–9^{h} ●, $8^{1}/_{2}{}^{h}$–9^{h} ▲, 9–$9^{3}/_{4}{}^{h}$ ✳ (⌞ ● 2,6 m/m), Grosshöchstetten $9^{1}/_{2}{}^{h}$ Schneesturm u. T (7,5 m/m), Wasen i. E. a ⌞ ✳ (6,1 m/m), Burgdorf 10^{h} ⌞, 10–11^{h} T, $9^{3}/_{4}$–11^{h} ● (3,6 m/m), Zofingen $9^{1}/_{2}{}^{h}$ zweimal T u. ⌞ Schneesturm (11,8 m/m), Kirchleeran 9^{31}–10^{h} T, Regen den ganzen Morgen mit Schneeflocken vermischt ($5^{1}/_{2}$ m/m), Weggis 10^{11} T (4,5 m/m).
	b	—	—	—	—	●✳▲	Gsteig ca. 16^{h} T während Schneefall (11,6 m/m). Serrières p ✳ ▲ (3,2 m/m), Leysin 22^{40} T (33,2 m/m), Freiburg $20^{1}/_{4}$–$20^{3}/_{4}{}^{h}$ T, 18^{h}–$20^{3}/_{4}{}^{h}$ ●, 20–$20^{3}/_{4}{}^{h}$ ✳, Ebnat mitt. ⌞ (12,2 m/m).
» 28.	—	—	—	—	—	▲	Payerne 15^{h} ▲ (10,1 m/m).
» 29.	a	$13^{1}/_{2}$–16^{h}	—	—	—	●▲	Orage sur le Jura: Genève p ⌞ ● (28,4 m/m), Nyon p T ● (15,7 m/m), Gingins $14^{1}/_{2}$–$15^{1}/_{2}{}^{h}$ ⌞ ●^{2} (27,6 m/m), Longirod $13^{1}/_{2}{}^{h}$ ⌞^{2} ● ▲ (35,4 m/m), Lausanne 15^{h} T ▲ (19,2 m/m), Vallorbe 14–16^{h} ⌞ ●^{2} (38,0 m/m), L'Auberson $14^{3}/_{4}{}^{h}$ ⌞ W–E, $14^{1}/_{2}$–15^{10} T, 14–n ● (34,4 m/m), Montcherand 14–$14^{1}/_{2}{}^{h}$ ⌞ (21,2 m/m), Baulmes $14^{1}/_{2}{}^{h}$ ⌞ au S, Les orages ont passé au sud de la station et sur le Jura (32,9 m/m), Corcelles 14–16^{h} ⌞ ● (25,3 m/m), Valeyres p ⌞ ● (21,0 m/m), Yverdon 13^{50}–15^{40} ⌞ ▲ (34,4 m/m), Rossenges sur Moudon 15^{h} ⌞, 15–21^{h} ●^{2} (21,8 m/m), Payerne 16^{h} ⌞ ● (25,6 m/m), Freiburg 15^{30} ⌞ ● △, $15^{1}/_{2}$–15^{35} ⌞ (23,7 m/m), Boudry 14–15 ⌞^{2} (36,6 m/m), Les Ponts de Martel 14^{25} ⌞ SW–NE, 14^{10}–15^{25} T, $14^{1}/_{4}$–15^{40} ● (⌞ ● 16,4 m/m), La Brévine p ⌞ T (29,0 m/m), Serrières p ⌞ ▲ ● (31,8 m/m), Neuchâtel 14–16^{h} ⌞ au NW ●^{2} ▲, gros grélons à 14^{18} et $14^{3}/_{4}{}^{h}$ (33,9 m/m), Chaumont $14^{1}/_{2}$–16^{h} ⌞ ▲ ● (35,1 m/m), Dombresson $14^{1}/_{2}{}^{h}$ ⌞ (32,4 m/m), La Ferrière 14^{12}–$15^{1}/_{2}{}^{h}$ T, $9^{1}/_{2}{}^{h}$–n ● (26,2 m/m), direction W–E, Mont Soleil mitt. ⌞ (32,3 m/m), Langenbruck $14^{1}/_{2}{}^{h}$ T ● (26,0 m/m).
	b	abends	—	—	—	●	Solothurn abends ⌞ (29,6 m/m).
30.	—	—	—	—	—	●▲	Genève p ⌞ ● (6,1 m/m), La Ferrière soir ⌞ très lointain (8,8 m/m), Olivone sera ⌞ (46,7 m/m), Vrin abends ⌞^{2} (20,5 m/m), Ilanz abends ⌞ ● (13,4 m/m), Arosa $21^{3}/_{4}{}^{h}$ ⌞ ohne T (25,7 m/m), Splügen furchtbares Wetter ↙ ● ▲ T, Hochwasser (111,0 m/m) Bevers 21^{50}–n ⌞ (48,5 m/m), die ganze Nacht ⌞ bis am 31, um 13^{h}, Schuls 24^{h} ⌞ (27,0 m/m), Grono 20^{h} ⌞ (53,8 m/m), Crana-Torricella sera qualchi ⌞ T ↙ (63,4 m/m), Bellinzona $20^{1}/_{4}{}^{h}$ ⌞, n ⌞ ● (50,1 m/m).

Datum	Bezeichnung der Gewitter	Zeit des hörbaren Donners	Richtung der ↖ oder des Zuges		Zurückgelegt. Weg in km	Weg in km pro Stunde	Art der Niederschläge	Betroffene Gegend und weitere Bemerkungen
Okt. 31.	—	—	—		—	—	—	Lang andauernder Gewitterzustand in der Gegend Uri, Glarus, Graubünden und Tessin. Depression mit Zentrum über dem Golfe du Lion erstreckt sich über ganz Südfrankreich und den Alpen, sowie die Po-Ebene.
	a	abends	—		—	—	●	Vereinzelte Gewittererscheinungen: La Ferrière soir ↖ lointain (2,6 m/m), Bellelay abends T in SW (4,6 m/m), Rossenges sur Moudon 21^h ⌐ sur les Alpes (3,5 m/m), Château d'Oex 18^{39} T depuis 17^h ● (3,0 m/m), Gsteig $18^1/_2{}^h$ ↖ (5,4 m/m), Adelboden 19^h ↖ (4,8 m/m), Beatenberg 18^h ⌐, 17–19^h ● (4,9 m/m), Lauterbrunnen $22^3/_4$–23^h mehrmals ⌐ u. T (12,2 m/m), Sion $18^1/_2{}^h$ ↖ 2,4 m/m), Sierre soir ↖, Hérémence 18^h T ● (3,5 m/m), Visp 16^{28} T ⌐, 16^{40} ●, von 18^h an ⌐ und starkes Wetterleuchten im E, entferner T bis n (8,3 m/m).
	b	11–19^h	—		—	—	●▲	Hauptgewitterzone: Küssnacht p T ● (↖ ● 0,2 m/m), Isenthal $16^1/_2{}^h$ T (17,8 m/m), Altdorf 16^{25}–16^{38} T, den ganzen Nachmittag ● (18,9 m/m), Gurtnellen 15–19^h ↖ (39,3 m/m). Göschenen 13^{05} ⌐ T, 16–19^{35} ↖^{2} (41,3 m/m), Andermatt beständig ●, von 13^h an T u. ⌐. ca. $16^1/_2{}^h$ ▲ (76,5 m/m), Altkirch p ↖ ● (68,1 m/m). St. Gotthard p ↖ n–n ● (82,2 m/m), Platta 11^{22} T, 13^{17} ↖ ●^{2} (112,1 m/m), Airolo p ↖ ▲ (147,0 m/m), Olivone sera ↖ (72,7 m/m), Faido p, abends ↖ ● und die ganze Nacht ● (147,0 m/m), Vrin abds. Sturm, ↖ (53,5 m/m), Vals 11^h ↖ ● (75,1 m/m), Ilanz abends ↖ ● (29,5 m/m), Reichenau mitt. ↖ ●^{2} bis 21^h (29,4 m/m), Bernhardin n (30./31.) ↖, abends ↖ ●^{2} (165,2 m/m), Arosa 5–6^h ⌐ ohne T, 11^{10}–12^{25} T, 13^{53} T^2, 21^{03} T (↖ im SW), den ganzen Tag ● (53,0 m/m), Davos-Platz 12^{11}–12^{37} T (26,2 m/m), Sargans 13^h T, St. Moritz n (30./31.) ↖ (43,0 m/m), 12–$12^1/_2{}^h$ ↖ (47,5 m/m), Schuls 7–$7^1/_2{}^h$ (27,0 m/m), 12–13^h dreimal T (42,6 m/m), Sta. Maria $3^1/_2$–12^h ↖ (38,4 m/m u. 59,4 m/m), Tschiertschen 12–$12^1/_2{}^h$ T ⌐ (40,3 m/m), Braggio von 3–24^h beständig warmer SSW-Wind und mehrere ↖, Bäume entwurzelt und grosse Aeste geknickt, 3 ↖, $10^3/_4$–12^h ↖, 13^{10} ↖, 13^{25}–$13^1/_2{}^h$ ● ▲, 17–19^h ↖, 19–24^h ↖ von S (66,0 m/m), Grono 10–$11^1/_2{}^h$ ↖, 19–n ↖ (98,7 m/m), Carena sera ● ▲ (89,3 m/m), Crana-Torricella p ⌐ T (105,9 m/m), Lugano $10^1/_2{}^h$ ↖ ● (↖ ● 21,2 m/m), sera ↖ ● (↖ ● 42,6 m/m), (Tages-Niederschlag 108,0 m/m).
	c	20–$21^1/_2{}^h$	W	E	50	35	●	Gewitterfront: Kollbrunn p ↖ (13,1 m/m), Frauenfeld $20^1/_2{}^h$ ⌐ u. T im E (13,1 m/m), Hinwil $20^1/_4{}^h$ ⌐ T (15,2 m/m), Bachtel $20^1/_2{}^h$ ↖ ● (13,1 m/m), Lachen abends ↖ ● (17,1 m/m), Ebnat abends T ● (18,0 m/m), Glarus $20^1/_4$–$20^1/_2{}^h$ ↖ (23,2 m/m), Auen-Linthal 20^h ↖^{2} SW–NE (36,1 m/m), Elm 20^{20}–$21^1/_2{}^h$ ↖^{2} (42,5 m/m), Bellinzona 20–$20^1/_2{}^h$ ↖^{2} ● (79,1 m/m), Monte Bré 20–24^h ↖ (52,4 m/m), Säntis 20^{40} ↖ im S u. SE (21,5 m/m), Wallenstadt p ↖ (19,8 m/m), Vättis $20^1/_2$–$21^1/_4{}^h$ ⌐ T (30,0 m/m), Plantahof n (31./1.) ↖ aus SW (27,1 m/m), Sargans 21^h T^2 (28,0 m/m), Chur 20–$21^1/_2{}^h$ ↖ (42,2 m/m).
Nov. 1.	—	—	—		—	—	●	Leysin 22^h ⌐ aus S (0,3 m/m), Sarnen von 10–11^h mehrmals T u. ⌐ (2,5 m/m), Olivone ↖ (33,0 m/m).
» 6.	—	—	—		—	—	●	Rorschach p über den See starkes ↖ (2,7 m/m), Lachen abds. ↖ ● ↙ (2,9 m/m), Küssnacht 21^h ↖ ● (0,4 m/m).
» 7.	—	—	—		—	—	—	Grosse Depression mit Zentrum bei Island und Randstörung von der Nordsee ausgehend.
	a	18–21^h	NW	SE	130	50	●▲	Gewitterfront: La Brévine 18^h ⌐ au SW ↙ ● (7,0 m/m), Vallorbe 18–$18^1/_2{}^h$ ↖ (7,6 m/m), Longirod soir ↖ (7,1 m/m), Montcherand 18^{40} ↖ au S, $18^1/_2$–19^h T, dès $18^1/_2{}^h$ ● (5,1 m/m), Valeyres soir ↖ ● (10,6 m/m), Corcelles 19^h ↖ ● (4,0 m/m), Rossenges 19^h T (10,0 m/m), Payerne 19^h ↖ ● bourrasque de S (5,1 m/m), Romont 19–20 ↖, Boudry 19^h ↖ ● (4,9 m/m), Aarberg abends ↖ ● (6,6 m/m), Herzogenbuchsee 19–21^h Böe von SW mit ⌐ (2,4 m/m), Marsens $20^1/_2$–21^h ↖ (8,8 m/m), La Valsainte 19^{40} ↖ W–E, $19^1/_4$–20^{05} T, 19^{20}–20^{10} ●, 19^{35}–19^{40} ▲ (8,0 m/m), Freiburg 19^{42}–19^{47} ↖, 18^{35}–21^h ● (4,7 m/m), Jaun 20^h ↖ (↖ ● 7,7 m/m), Bern 19^{40} ↖, 19^{20}–20^h ●, 19^{40} T (↖ ● 7,4 m/m), Grosshöchstetten abends ↖ (5,5 m/m), Langnau 20^h ↖ (7,9 m/m), Leysin 20^h élevés sans T (3,8 m/m), Château d'Oex 19^{40} ↖ ● (14,1 m/m), Sierre p ↖. 20^h T (0,2 m/m), Unter-Hallau $20^1/_2$–21 ↖ ● ↙ (6,6 m/m), Merisausen 20–$21^1/_2{}^h$ ↖ (5,9 m/m), Lohn abends T ● (12,2 m/m), Thayngen 20^{20} ↖ (4,1 m/m), Buch 20^{20} ↖ ● (6,1 m/m), Schaffhausen $21^1/_2{}^h$ ↖ ● im SW (3,2 m/m), Stein am Rhein $20^1/_2{}^h$ ↖ SW–NE, $20^1/_2$–$20^3/_4{}^h$ T, 20–22^h ●, Rheinau abends ↖ ● (8,5 m/m), Niederneunforn abends ↖ (10,5 m/m), Winterthur 20–21^h ↖ (6,3 m/m), Opfikon 20^{40} ●^{2} (8,5 m/m), Zürich $20^1/_4$–$21^1/_4{}^h$ ↖ mit Sturmböe aus SW, $20^1/_2{}^h$ bis $20^3/_4{}^h$ ⌐ u. T (8,3 m/m), Zollikon $20^1/_2{}^h$ ↖^{2} ● bis 22^h (9,0 m/m), Küsnacht (Zürich) 20–21^h ↖ ↙ (5,2 m/m), Thalwil abends ↖ (12,3 m/m), Horgen $20^1/_2$–21^h T eines von W–E ziehenden ↖ (1,1 m/m), Sihlwald $20^1/_4{}^h$ ● ↙, $20^3/_4{}^h$ ↖ (3,8 m/m), Schönenberg-Waldhalde $20^1/_2$–$21^1/_2{}^h$ ↖ ● (6,5 m/m), Zug $20^1/_4{}^h$ ↖ (2,8 m/m), Rigi $20^3/_4$–$21^1/_4{}^h$ ↖ (5,6 m/m), Walchwil $20^1/_2{}^h$ ↖ (1,5 m/m), Luzern $20^1/_2{}^h$ ↖ ● (5,8 m/m), Sarnen abends ⌐ im W (1,8 m/m), Stans 21^h ↖ (5,2 m/m), Weggis 21^h ↖ ● (8,0 m/m), Rickenbach

Datum	Bezeichnung der Gewitter	Zeit des hörbaren Donners	Richtung der ⚡ oder des Zuges	Zurückgelegt. Weg in km	Weg in km pro Stunde	Art der Niederschläge	Betroffene Gegend und weitere Bemerkungen
							abends ⚡ (5,1 m/m), Morgarten abends ⚡ (9,3 m/m), Unterägeri ⚡ ▲ (5,5 m/m), Einsiedeln 20^{35} ⚡ T ↙ ●⁰ △ (4,6 m/m), Rapperswil ⚡ (2,3 m/m), Männedorf abends ⚡ (4,3 m/m), Bachtel 21^{h} ⚡ ▲ ● (3,0 m/m), Grüningen 20^{40} ⚡ ● (6,8 m/m), Hinwil 21^{h} ⚡ (4,4 m/m), Bauma 20^{h} ⚡ ● (3,7 m/m), Nieder-Uster 20^{35} ⚡, $20^{1}/_{2}$–20^{55} T, 20^{25}–21^{h} ● (⚡ ● 6,2 m/m), Pfäffikon abends ⚡ (5,0 m/m), Fehraltdorf $20^{1}/_{2}$–21^{h} ⚡ ● (14,5 m/m), Thundorf 21^{h} ⚡ (9,0 m/m), Aadorf $20^{1}/_{4}{}^{h}$ ⚡ ● △ (6,0 m/m), Frauenfeld 20^{55} T (5,3 m/m), Kreuzlingen $21^{1}/_{4}{}^{h}$ ⚡ SW–NE ● (6,0 m/m), Altnau abends ⚡ (6,2 m/m), Kalchrain 20^{50} ⚡ ● (7,6 m/m), Haidenhaus abends ⚡, Steckborn 20^{25}–21^{h} ⚡ ● (⚡ ● 3,2 m/m), Arbon n ⚡ (4,1 m/m), Bischofszell 21^{20} ⚡ von SW, ▲ (2,4 m/m), Nollen abds. ⚡ (4,0 m/m), Flawil abds. ⚡ ● (4,5 m/m), St. Peterzell abds. ▲ (3,6 m/m), Ricken abds. ⚡ (2,6 m/m), Säntis $21^{1}/_{4}{}^{h}$ ⚡ im S, △ ✳ (9,0 m/m), Urnäsch abds. kurzes ⚡ u. ▲ (8,0 m/m), Teufen $21^{1}/_{4}{}^{h}$ ⚡ ● ▲ (3,8 m/m), Herisau abends ⚡ ● (5,7 m/m), Befang b. Hundwil $21^{1}/_{2}{}^{h}$ ⚡ (6,7 m/m), St. Gallen $21^{1}/_{4}{}^{h}$ T, 21^{20}–n ●, 21^{20} ▲ (5,5 m/m), Altstätten 21–$21^{1}/_{4}{}^{h}$ T ⚡ im W, n ● (3,4 m/m).
Nov. 7.	b	—	—	—	—	●	Basel 23–$23^{3}/_{4}{}^{h}$ ⚡ im SW (1,8 m/m).
	c	—	—	—	—	●	Arosa $18^{1}/_{2}{}^{h}$ Flächenblitze (4,2 m/m).
» 8.	—	—	—	—	—	●	Sierre 21^{h} ⚡ (0,6 m/m).
» 9.	—	—	—	—	—	✳▲	St. Gotthard p ✳ ▲ (39,6 m/m).
» 12.	—	—	—	—	—	—	Bernhardin $21^{1}/_{2}{}^{h}$ ⚡ (58,5 m/m).
» 19.	—	—	—	—	—	●	Braggio 15^{20} ⚡ ● (22,3 m/m), Locarno 14–15^{h} ⚡ ↙ (46,4 m/m), Crana-Torricella p qualchi ⚡, qualchi T (26,8 m/m), Lugano 14^{h} ⚡ ↙ von S (29,0 m/m).
» 20.	—	2–$2^{1}/_{2}{}^{h}$	—	—	—	●	Bellinzona 2–$2^{1}/_{2}{}^{h}$ ⚡ (31,2 m/m).
» 21.	a	7^{h}	—	—	—	●	St. Moritz 7^{h} ⚡ ● (21,4 m/m).
	b	11–n	—	—	—	● ✳	Altdorf 12^{55} ⚡, T bald nachher ✳, später ●, Göschenen 13^{05} ⚡ T (51,2 m/m), Andermatt 13^{h} ⚡ T, p zeitw. ✳ u. ●, später ✳, ca. 18^{h} ⚡ T (5,2 m/m), St. Gotthard abends ⚡² ✳ (18,8 m/m), Airolo p zeitw. ⚡ (79,0 m/m), Olivone ⚡ (32,0 m/m), Braggio 11^{10}–12^{h} ⚡ (38,2 m/m), Brissago abends T (54,5 m/m).
» 23.	—	abends	—	—	—	●	Crana-Torricella abends qualchi ⚡, qualchi T (33,3 m/m).
» 24.	—	12^{h}	—	—	—	●	Bellinzona 12^{h} ⚡⁰ (1,6 m/m).
Dez. 25.	—	$6^{1}/_{2}{}^{h}$	—	—	—	●	Langenbruck $6^{1}/_{2}{}^{h}$ ⚡ ⚡ T (0,6 m/m).
» 29.	a	—	—	—	—	▲	Valeyres a ▲ (1,3 m/m).
	b	—	—	—	—	=	Langenbruck 21–$21^{1}/_{4}{}^{h}$ ⚡ im S.

Verzeichnis der bekannt gewordenen Blitzschläge.

Mai 22. Wasen i. E. p Blitzschlag.

Mai 23. Mervelier à $14^{1}/_{4}{}^{h}$ la foudre est tombée sur la ligne électrique à haute teusion.

Mai 28. St. Gallen 2^{37} Blitzschlag in die elektrische Kraftleitung, 3 km von der Station.

Juni 5. L'Auberson 20^{h} ⚡, 2 génisses tuées par la foudre au châlet de la Cotelette.

Juni 22. Schleitheim $14^{1}/_{2}{}^{h}$ vier Blitzschläge in Starkstromleitung der Fabrik in Oberwiesen, zwei Kamine zum Teil demoliert, ein Tramwagen demoliert. Lauterbrunnen $15^{1}/_{2}$–20^{h} ⚡, während dieses Gewitters tötete der Blitz auf der Alp Suls ob der Isenfluh drei Stück Vieh während des Alpaufzuges. Bellelay von $17^{1}/_{2}{}^{h}$ an ⚡ aus W, Blitzschlag auf die elektrische Leitung. Teufen 16^{25} ⚡, mehrere Blitzschläge in Telephonleitung.

Juli 11. Altstätten $17^{1}/_{4}{}^{h}$ ⚡ über Station. Blitzschlag in Tramleitung.

Juli 14. Zürich 18^{17} Blitzschläge in den See, 19^{h} Blitzschläge in Fluntern.

Juli 14. Hérémence 6^{h} ⚡ „dans la montagne la foudre tua trois vaches". Wilchingen 20^{h} ⚡, Blitzschläge in die elektrische Leitung. Zollikon 19^{h} Blitzschlag. Säntis 16^{h} ⚡, Blitzschlag in die Station.

Juli 16. L'Auberson 11^{h} ⚡, „La foudre est tombée sur un poteau télégraphique.

August 8. Bellelay $2^{1}/_{2}{}^{h}$ ⚡² mit Blitzschlag in Telephonleitung.

September 3. Lorzetobel 20^{h} Blitzschlag.

Graphische Darstellung der Hauptgewittertage im Jahre 1926.

Tafel I.

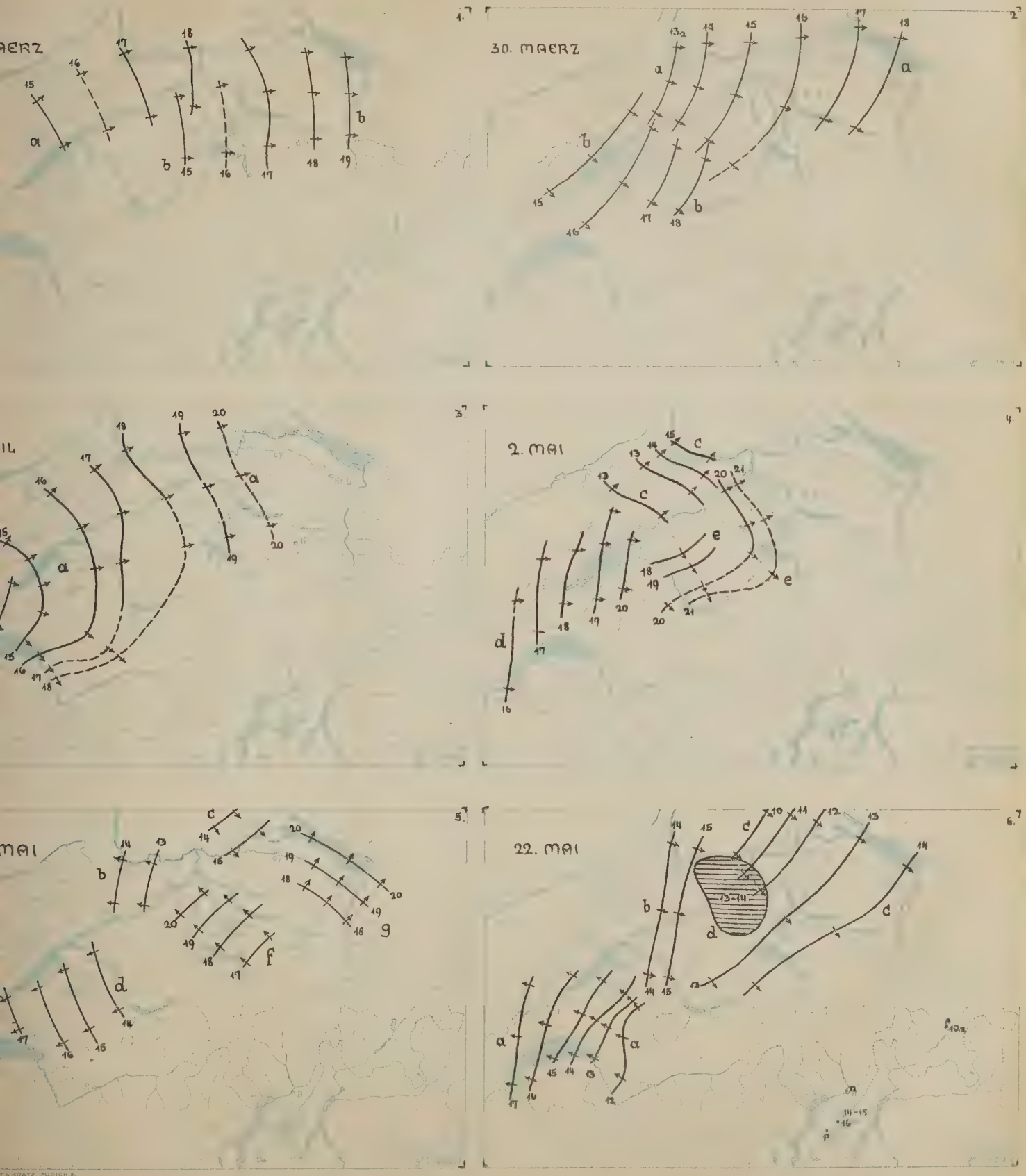

Tafel II.

Graphische Darstellung der Hauptgewittertage im Jahre 1926.

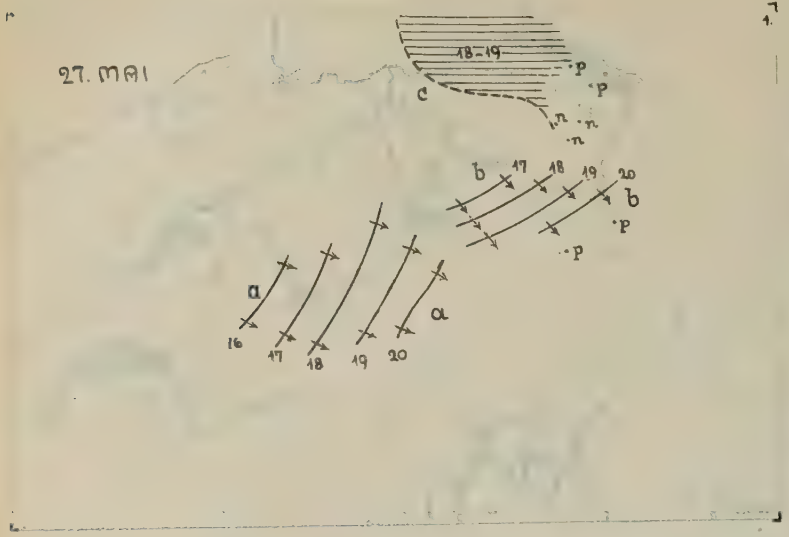

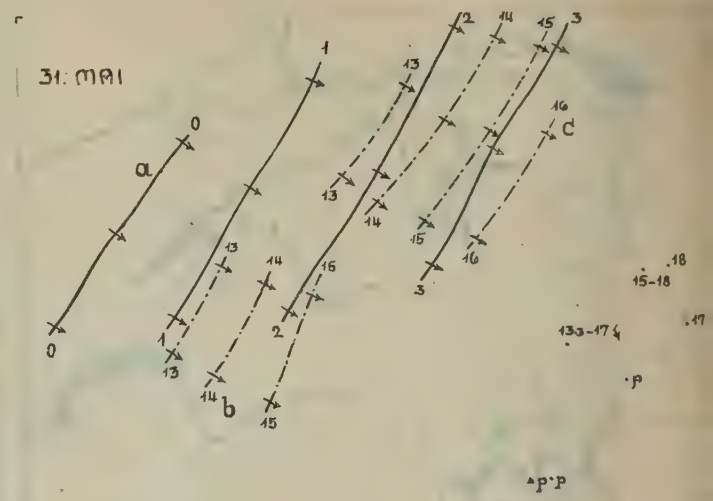

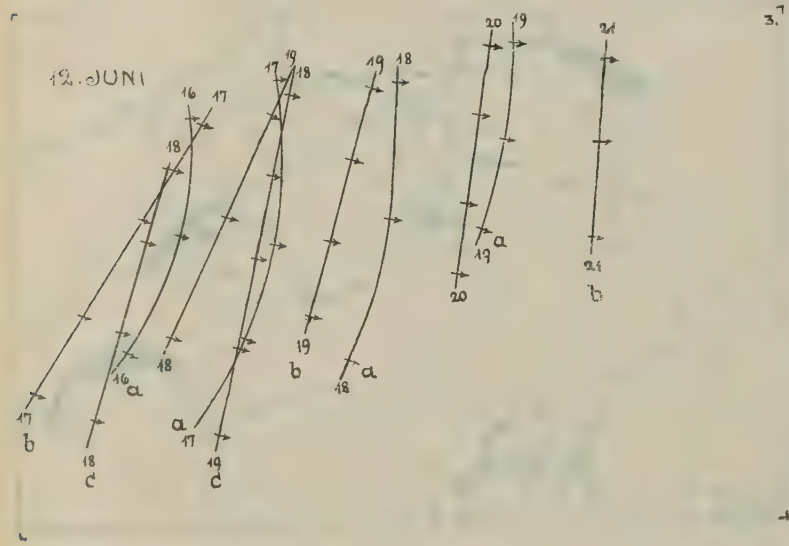

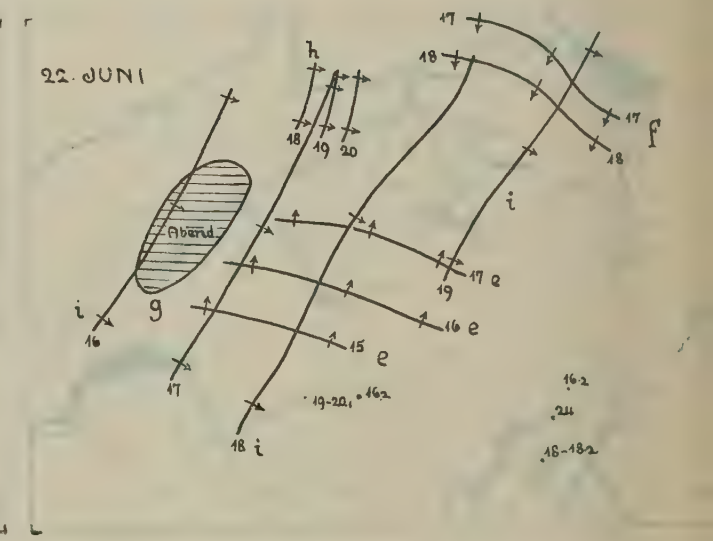

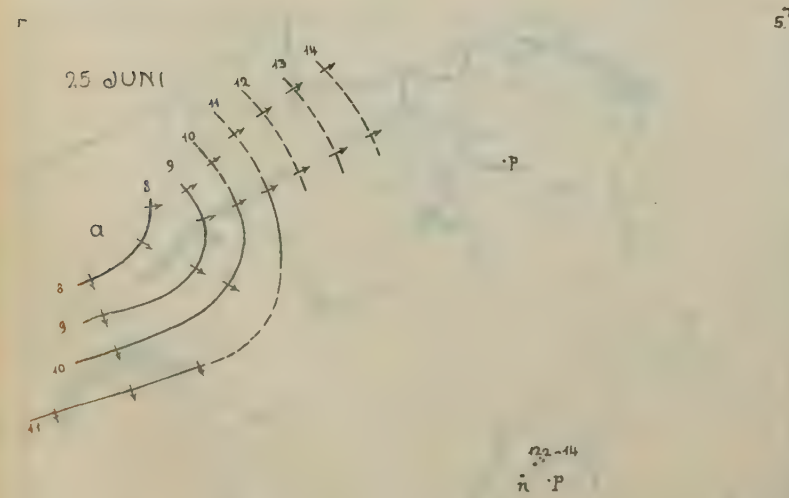

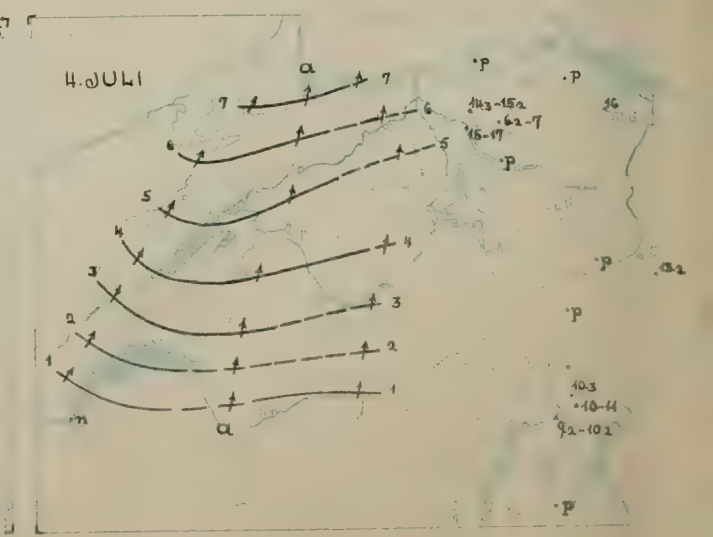

Graphische Darstellung der Hauptgewittertage im Jahre 1926.

Tafel III.

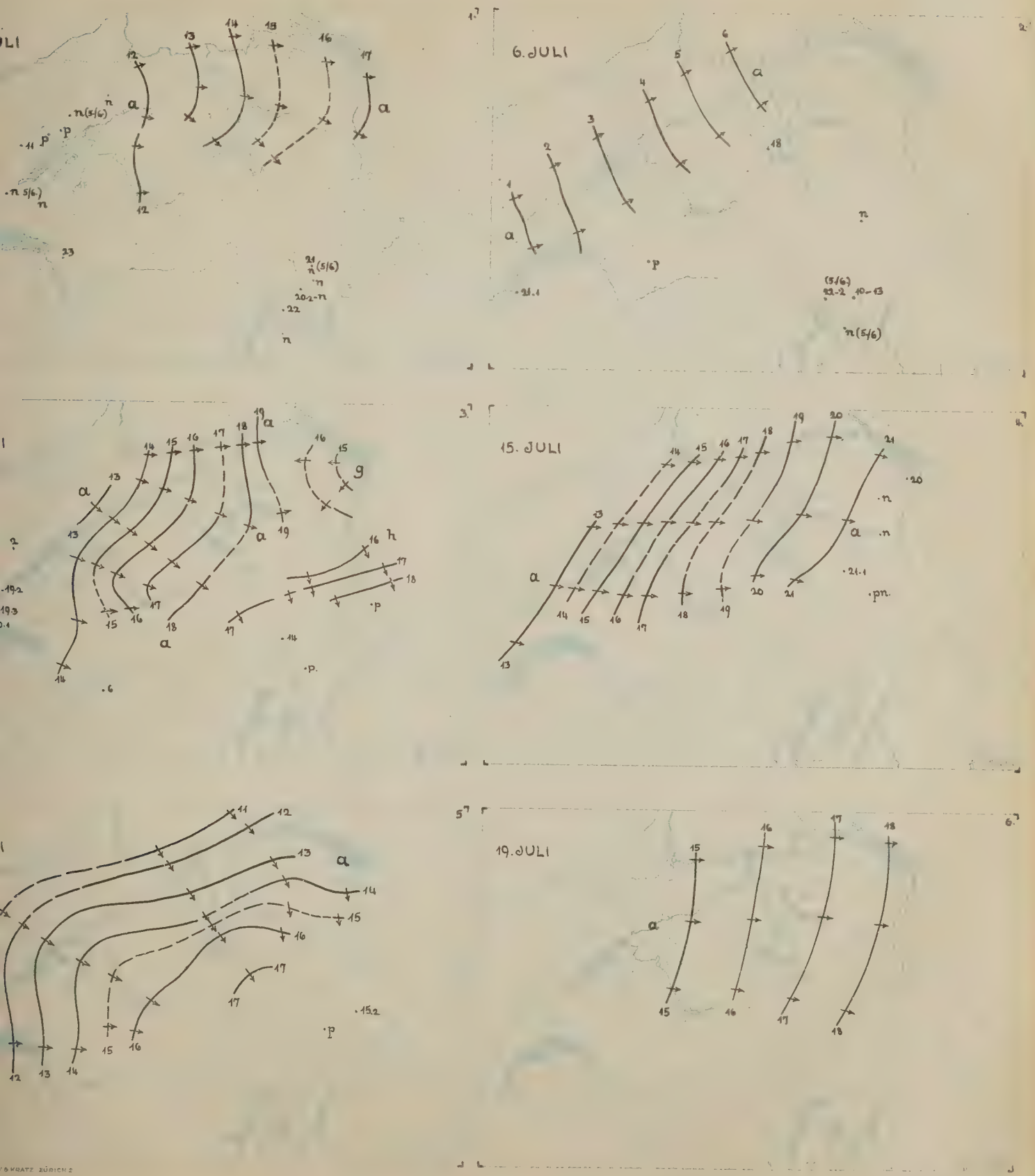

Tafel IV.

Graphische Darstellung der Hauptgewittertage im Jahre 1926

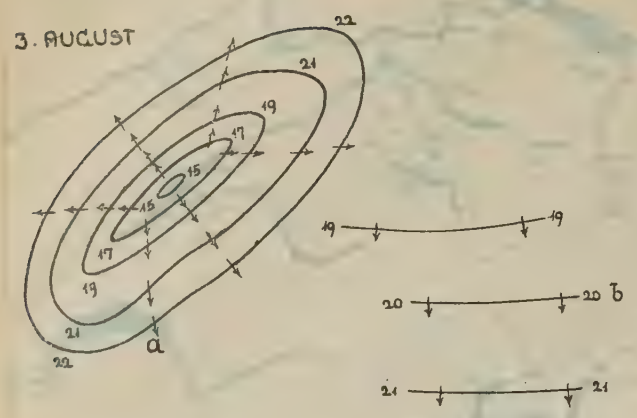

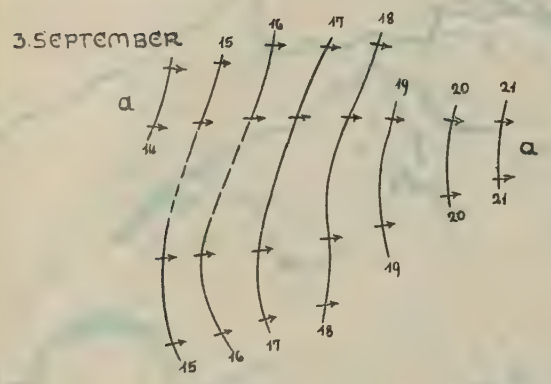

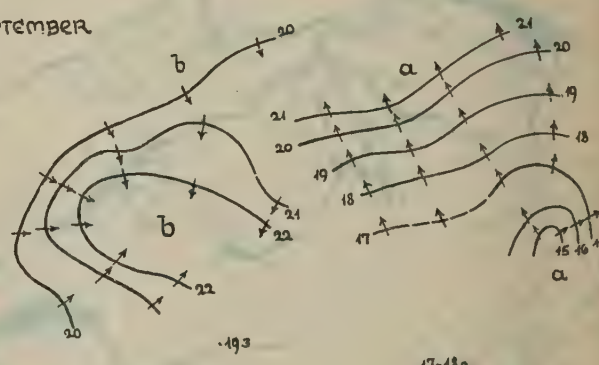

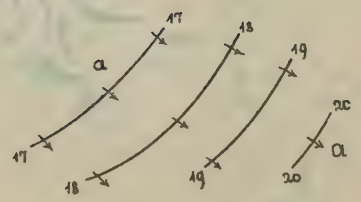

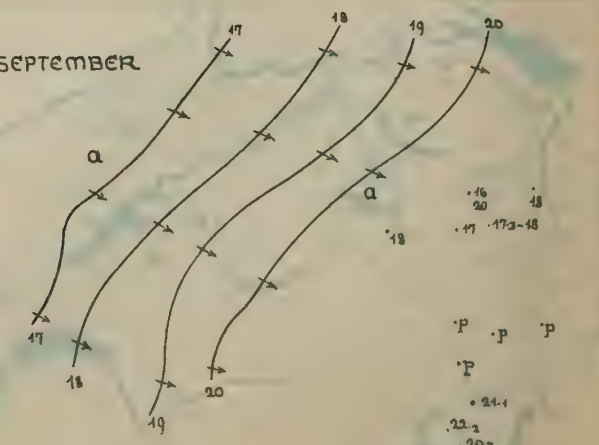

La trombe du 12 Juin 1926, dans le Jura neuchâtelois et bernois.

Le soir du 12 Juin 1926 un cyclone orageux d'une violence extraordinaire traversa notre pays du Jura neuchâtelois jusqu'à la région st-galloise du Rhin. Il fut accompagné d'une trombe qui ravagea le Jura neuchâtelois et bernois détruisant tout sur son passage dans une bande large de 300 à 1000 m et longue d'une vingtaine de km. Les dévastations commencèrent sur la colline de Pouillerel au nord-ouest de La Chaux-de-Fonds et s'étendirent jusqu'à la région des Breuleux. Des forêts entières furent détruites, des maisons complètement démolies.

Ce phénomène présente une très grande analogie avec le cyclone du 19 août 1890, voir dans le bulletin de la Société Vaudoise des Sciences Naturelles, Vol. XXVII, No. 103, 1891:

«Notice sur le cyclone du 19 août 1890 en France et à travers la Vallée de Joux.» par Louis Gauthier.

Nous publions ici in extenso une description du phénomène dûe à la plume de Monsieur le Pasteur Herzog, de la Ferrière (Jura bernois), observateur météorologique et membre de la société astronomique de France.

La tempête du 12 Juin 1926.

Dans l'après-midi du 12 Juin 1926 un orage d'une intensité particulière a fait sentir son action dans tout le Jura, sur une grande partie du Plateau Suisse et ne s'est éteint que sur la branche st-galloise du Rhin. Cet orage a été marqué dans le Jura neuchâtelois et bernois par des destructions de maisons et de forêts qui rendent son étude tout particulièrement intéressante.

Observant les orages dans le Jura depuis plus de 20 ans, j'ai été chargé par le Bureau Fédéral de Météorologie de condenser tous des renseignements recueillis pour l'étude du phénomène et le présent rapport est le résultat de plusieurs courses dans la région sinistrée, de nombreux interrogatoires de témoins et de patientes investigations. Les journaux de la Suisse Romande ont aussi fourni leur appoint dans la collection des renseignements figurant ici.

Que s'est-il passé le 12 Juin?

Pour le comprendre, il faut d'abord examiner la carte du temps établie par le Bureau Fédéral.

Dès le 9 Juin on voit apparaître dans les parages de l'Irlande une forte dépression atmosphérique. Le 11, le résumé général des observations parle déjà de la *ligne de grain* qui avance: «Le minimum sur le nord-ouest de l'Europe n'a pas changé de position mais il est devenu encore plus profond (755 mm). Une ligne de grain, partant de lui se manifeste momentanément à travers la France jusqu'au nord de l'Espagne et vraisemblablement atteindra aussi notre pays jusqu'à demain.»

Dans le résumé du 12 (qui nous est arrivé le 13 seulement et après coup) la ligne de grain est annoncée pour le soir même en Suisse.

Cette prédiction s'est réalisée à la lettre et un régime tempétueux s'est fait sentir ce jour-là à travers toute la France et jusqu'à l'extrême frontière orientale de notre petit pays.

Nous devons nous borner à dire ici ce qui concerne spécialement notre région. Nous n'ignorons pas qu'elle est conditionnée météorologiquement par les grandes fluctuations cycloniques et anticycloniques de la région boréale et que nous dépendons des courants généraux qui soufflent sur l'Europe entière, mais nous devons nous souvenir que de l'Océan Atlantique aux Alpes en direction W-E. le Jura est la première chaîne de montagnes dépassant 1000 m que ces courants rencontrent, et que le choc du vent contre une chaîne de montagne produit souvent des effets remarquables, ce qui fut le cas pour la journée qui nous s'occupe.

Nous admettons donc que le 12 Juin une ligne de grain sévissait sur toute la France et nous menaçait de son fouet pour la soirée. Nous savons par les renseignements journalistiques que l'ouragan a causé des dégâts ailleurs que chez nous, que le vent a atteint en plusieurs endroits de Bordeaux à Lyon, à Besançon, Morteau, Les Brenets etc. une intensité de 5, 5,5 et même 6 de la semi-échelle de Beaufort. Nous ne nous en occuperons pas dans ce rapport et nous bornerons à dire ce qui, à notre avis, s'est passé chez nous.

Première partie: Sur territoire neuchâtelois.

1. Les prodromes.

Une première constatation à faire c'est le brusque changement de *température* qui s'est produit dans la nuit du 11 au 12 Juin. Notre station a noté les chiffres suivants pour la journée du 11:

matin 4,0 midi 10,0 soir 8,0.

Le 12 à 7½ h la température atteint déjà 12,5 pour s'élever à 20,0 à 8 h. En même temps nous notons que le vent est nul (tourniquet de la girouette immobile) et que l'air est lourd, oppressant. Les nuages sont épais et s'amoncèlent en gros cumulus aux contours floconneux laissant entre eux néanmoins quelques coins de ciel bleu.

A midi il se forme à l'extrême horizon ouest une ligne sombre d'un noir d'encre et tout en dinant, je fais cette remarque à ma famille: «Le ciel ne me plait pas, la journée ne se passera pas sans qu'il y ait de la casse.»

En effet, à mesure que les heures avancent, la ligne sombre s'accentue de plus en plus et les nuages du zénith deviennent de plus en plus denses. Cependant, à midi, le vent est encore nul ou ne souffle que par petites bouffées indécises tôt éteintes.

A 15 h 46 je note le premier coup de tonnerre entendu en direction WSW. Depuis mon observatoire j'ai un excellent point de repère en direction WSW. C'est la colline dénudée de Pouillerel à 8 kilomètres à vol d'oiseau. C'est donc derrière Pouillerel que je remarque le premier éclair visible mais tout l'horizon ouest jusqu'au NNW (direction Charquemont sur le Plateau franc-comtois) est également noir, orageux, et le tonnerre gronde sur toute la ligne du Doubs. En général les orages qui viennent de ce côté suivent le cours du Doubs par Clerval et aboutissent à la trouée de Belfort ou aux Vosges. J'espère donc un moment que cette fois encore nous serons épargnés mais à 16 h 37 l'orage prend subitement une direction perpendiculaire à la frontière suisse et vient franchement de l'ouest.

Voici une description de M. Ed. Kaiser de la Chaux-de-Fonds publiée par «L'Impartial».

«Le plateau franc-comtois est recouvert d'une panne de nuages noirs superposés comme des couches géologiques. La partie inférieure est couleur d'encre. Elle colle au terrain. Dans le sens

vertical, elle se présente comme une muraille gigantesque le long de laquelle éclatent des éclairs nombreux. Ce sont des décharges internubaires, engendrées par la différence de potentiel des strates nuageuses, qui sont de densités différentes et frottent l'une contre l'autre.»

Qu'est ce qui a provoqué *ce changement de direction?*

Il est possible comme l'a écrit un article de journal que notre région se trouvait alors sous un régime spécial de basse pression provoquant un appel d'air considérable. M. H. Bühler écrit en effet:

«Le baromètre baisse à la colonne météorologique (de La Chaux-de-Fonds). A minuit il accusait une pression de 677 mm, à midi 674 mm, peu avant la tempête 670 mm. C'est qu'aussi bien l'air se raréfie sur la vallée de La Chaux-de-Fonds.»

Bien que je n'aie pas constaté à La Ferrière une chute aussi considérable de la colonne barométrique, je suis d'accord avec la conclusion de M. Bühler: l'appel d'air est formidable à ce moment-là. La ligne de grain partie de l'Irlande nous arrive, et nous arrive en direction ouest-est, *incontestablement.*

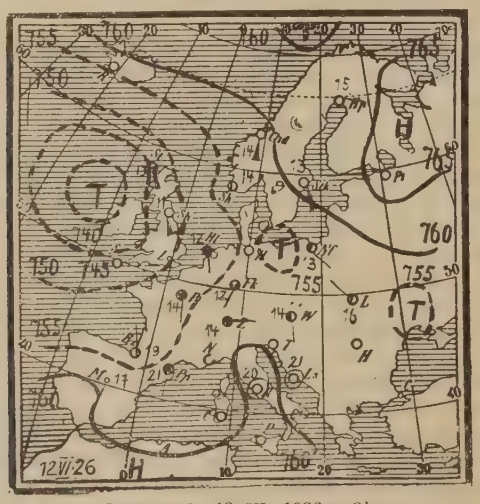

Isobares du 12. VI. 1926 à 8h.

D'autre part, depuis 16½ h, je constatais que l'orage d'ouest n'était pas le seul qui nous menaçait. En direction sud, c. a. d. pour nous direction Neuchâtel-Val-de-Ruz, le tonnerre se faisait aussi entendre et à 17 h je constatais par dessus la chaîne de Tête de Ran-Mont d'Amin des nuages orageux *très bas,* avançant rapidement en direction SSW-NNE. La chaîne en question a une altitude moyenne de 1400 m. (Sommet de Tête de Ran = 1425 m, du Mont d'Amin 1419 m). Elle est fendue vis-vis de Pouillerel de l'autre côté de la Vallée de La Chaux-de-Fonds par le *Col de la Vue des Alpes* à 1288 m d'altitude tandis que l'altitude du Crêt de Pouillerel lui-même est de 1281. Je demande qu'on veuille bien retenir ces cotes d'altitude qui nous révèlent ce qui va se passer.

En résumé, à 17 h nous sommes en présence de 2 orages: Une ligne de grain venant de l'Océan Atlantique à travers la France, marchant maintenant en direction W-E.

Une autre orage secondaire poussé par le foehn, remarqué par plusieurs autres observateurs, venant à la rencontre du premier suivant un angle presque droit.

Entre deux sur la vallée de La Chaux-de-Fonds, une zone de basse pression.

2. La formation de la tornade.

Nous l'avons déjà remarqué: les nuages orageux des deux côtés sont singulièrement bas. Leur altitude inférieure au dessus du sol ne dépasse certainement pas 300 m au niveau de notre station (1020 m), c. a. d. qu'ils se tiennent à 1300 m d'altitude absolue. Comparez ce chiffre avec celui du sommet de Pouillerel: celui-ci va tout à l'heure se trouver en plein nuage orageux.

Des deux côtés aussi le vent est très fort, sans obstacle pour le retenir du côté ouest, passant comme à travers le tuyau d'un soufflet par le Col de la Vue des Alpes. De part et d'autre il entraîne avec lui des nuages, des vapeurs, tout particulièrement celles qui montent de la Vallée du Doubs dont les Gorges sont toutes proches. Remarque personelle: à ce moment et voyant que décidément l'orage est «pour nous», je descends au jardin pour sauver une couvée de petits poussins. Nous avions à peine terminé ce sauvetage, mon fils et moi, que la tourmente éclatait avec la chute des premiers grêlons. J'ai donc manqué, en ce qui me concerne, la vue de la formation de la *tornade* et je suis obligé de m'en remettre au témoignage des autres observateurs parmi lesquels je cite M. le maire Ed. Menzi à La Ferrière, membre de la Société astronomique de France; M. Arthur Vuille, horloger, M. Léon Huber, directeur de fabrique, etc.

Ces témoins sont unanimes à affirmer qu'au moment de la

Isobares du 12. VI. 1926 à 14h.

rencontre des 2 orages, ils ont vu se former sur le sommet de Pouillerel un grand nuage noir en forme *d'entonnoir,* tourbillonnant en sens contraire des aiguilles d'une montre, tandis que tous les nuages du ciel semblaient converger vers ce point, et semblaient attirés dans une danse vertigineuse .J'avais constaté moi-même une minute avant de descendre au jardin que les vapeurs montant du Doubs filaient avec une rapidité extraordinaire en direction NE-SW, c. a. d. en sens absolument opposé à la rafale. Elles étaient manifestement attirées par le tourbillon en formation.

L'enchevêtrement des nuées est absolument fantastique et autour du Crêt de Pouillerel, qui forme centre d'attraction, c'est un chaos inénarrable et indescriptible de vapeurs blanches, grises, noires, livides, qui tournoient et s'entrechoquent.

La tornade est formée. Résultante de la force aérienne ouest qui est venue buter contre la colline et de la force sud qui a passé la Vue des Alpes, elle va prendre une direction moyenne, soit celle du SW au NE et en quelque 10 minutes parcourir une quarantaine de kilomètres dont 25 sont affectés par de gros dégâts se chiffrant à plus d'un million de francs. Son diamètre est de 300 à 1000 mètres. Nous allons d'ailleurs la suivre sur son parcours néfaste.

3. Dans la région neuchâteloise.

La tornade est animée d'un mouvement giratoire prononcé. Il y a aspiration de bas en haut, il y a rotation de droite à gauche, il y a progression rapide du SW au NE. Ses effets sont visibles

bien des jours plus tard comme immédiatement après son passage par la position des objets (toitures, arbres, murs) qu'elle a touchés.

Le point de départ peut être repéré très exactement légèrement en dessous du sommet de Pouillerel. En arrière de cette éminence il n'y a pas de dégâts qu'on puisse lui attribuer. Il est vrai que l'on a signalé des dégats à Morteau, aux Brenets... A mon avis, ils sont indépendants de la tornade que nous étudions. Nous admettons plutôt qu'ils ont été le résultat d'autres trombes plus restreintes dont les causes sont d'ailleurs les mêmes que celles exposées ci-dessus en tenant compte de la disposition géographique locale des lieux sinistrés.

Sur place, à Pouillerel, en plein accord avec les observateurs chaux-de-fonniers, et avec les témoins immédiats, je constate lors de mes prospections que les arbres du bord sud de la tornade sont renversés ou brisés vers le centre de celle-ci (spire rentrante) tandis que les arbres du bord nord sont souvent (pas toujours) renversés en sens contraire de la direcion générale. Ce que j'appelle *la spire sortante* n'est pas constamment réabsorbée par l'appel d'air qui suit immédiatement la tornade et ses molécules font l'effet de projectiles.

Le mouvement tourbillonaire est donc incontestable et ceci dès le début. L'appel d'air se fait d'ailleurs sentir bien au delà des limites strictes de la tornade et un peu partout, à droite et à gauche, il y a des arbres brisés et déracinés, des tuiles emportées. La ville de La Chaux-de-Fonds a assez souffert de ce chef, et au Parc du Petit Château on a compté plusieurs arbres abattus.

Formée à Pouillerel, la tornade affecte la forme d'un champignon. Son sommet se trouve dans les nuages, sa pointe rase le sol. Suivant les témoignages recueillis, elle avance dans une position inclinée et arrache tout sur son passage. Il est vrai qu'elle parait être plus ou moins élastique et rebondit parfois comme une balle de foot-ball: ce qui explique que certains objets restent intacts (ou à peu près) au milieu des destructions environnantes.

La tornade descend le flanc nord-est de la colline de Pouillerel après avoir ravagé le côté sud-est et une partie du côté nord. Elle descend au *Haut des Combes* (1156), elle démolit les maisons des *Joux-Dessus*, elle écrase les fermes et les maisons du quartier du *Chalet (1094 m)* où on mentionne particulièrement les fermes Leuba, la Belle-Maison, le restaurant de Jérusalem etc. *Aux Bulles* les fermes Geiser et Jacot sont anéanties. *Aux Rochettes* (1019 m) les toits sont enlevés ou déplacés. Tout le long du *Vallanvron* des arbres sont abattus. Enfin elle se perd dans la Combe de La Ferrière le long d'un couloir rocheux appartenant à la propriété Rohrbach. A cet endroit son diamètre n'est plus que de 20 m sur le plateau, 3 à 4 m au plus au fond de la Combe (850 m).

Sur ce premier tronçon de sa route, soit exactement 8 kilomètres, relevons quelques particularités.

Je l'ai déjà mentionné, les arbres de la forêt de Pouillerel et de la Sombaille qui lui fait immédiatement suite sont tous fauchés et jetés pêle mêle dans un fouillis indescriptible. Si la direction de chute peut-être relevée sur les bords de la tornade, cela devient impossible dans la région centrale. Monsieur Jules Ducommun de La Chaux-de-Fonds a bien voulu me remettre une photographie d'un sapin qui s'est trouvé au centre même du tourbillon. On constate que les branches sont enroulées autour du tronc en plusieurs sens différents tandis que la cime est arrachée par le mouvement vertical et transportée on ne sait où. Grâce à obligeance de M. Ducommun, nous joignons cette photographie à notre rapport. Ce transport de cimes arrachées aux arbres restés enracinés a été fréquent. Un propriétaire me dit qu'il a retrouvé le sommet caractéristique d'un sapin lui appartenant à 350 m du point de départ.

Dans cette région passablement peuplée les dégats sont particulièrement graves *aux maisons* dont 25 sont découvertes ou renversées tandis qu'une quinzaine d'autres subissent des dommages plus ou moins graves.

Il serait trop long de rapporter ici tous les épisodes que les journaux ont rapportés. Bornons-nous à quelques faits caratéristiques.

Une mort. Un enfant, le jeune Fernand Gerber, 8 ans, revenait des Joux-Derrières à la Chaux-de-Fonds en compagnie de sa mère. Soulevé par la tornade il a été roulé plusieurs fois sur le sol, repris en l'air, finalement projeté violemment contre un mur. Un bras et une jambe brisés, le ventre ouvert, le crâne fracturé, le pauvre enfant a expiré à 3h du matin après 10 heures d'agonie. Ce fut la seule victime humaine du sinistre. Mme.Gerber-Nussbaum, sa mère, a aussi été roulée à terre et assez sérieusement blessée. Ces détails nous sont fournis par Mme. Gerber-Oppliger, la grand-mère de la petite victime.

Blessés. Six autres blessés plus ou moins gravement atteints mais sans que leur vie soit en danger ont été conduits à l'Hôpital de la ville.

Bétail. Dans la ferme Louis Geiser à la croisée de la Route cantonale avec le chemin des Bulles, 6 pièces de bétail ont été tuées dans l'écurie qui s'est effondrée sur elles. M. Geiser lui-même enseveli jusqu'aux épaules dans les décombres a été l'un des grands blessés mais sa vie a été épargnée. Quant à sa maison, incendiée par la foudre en 1921 puis rebâtie, elle était toute neuve et n'en a pas moins été écrasée par le courant d'air.

La maison Julien Jacot qui lui fait suite a été plus mal arrangée encore. C'est à peine si les murs sont restés debout. Un char a été projeté à travers toute la maison et est venu s'abîmer devant celle-ci dans le jardin en démolissant un pan de mur. On a eu beaucoup de peine à retrouver les 4 roues qui avaient été brisées et éparpillées.

Renseignements personnels de M. Julien Jacot, aux Bulles.

Au moment où l'ouragan se déchaîna, je me trouvais dans un petit bois à quelques dizaines de mètres de ma propriété. Subitement, avec une rapidité extraordinaire, l'horizon s'obscurcit. Un gros nuage noir s'approcha de terre. Il roula avec une vitesse formidable le long du sol. Il semblait que toutes les maisons étaient la proie d'un violent incendie tandis que les forêts paraissaient se soulever et s'élever dans les airs. On aurait dit qu'elles étaient attirées par un puissant aimant. Un bruit formidable régnait dans la nature, bruit qui n'avait rien de commun avec celui de l'orage ni avec celui du tonnerre. C'était un bruit assourdissant, continu. Les arbres semblaient tourner comme une vrille. On les voyait se dégager du sol, tournoyer un moment en l'air, puis retomber mais aucun craquement n'était perçu. Un phénomène très curieux se passa. Il me parut que l'endroit où je me trouvais, dont quelques arbres furent épargnés, s'abaissait et qu'autour de moi tout le reste de la nature filait dans le ciel. Il est impossible de dire combien de temps le phénomène dura. Peut-être deux minutes, peut-être quelques secondes.

Aux Rochettes plusieurs maisons ont eu leur toit emporté. Dans l'une d'elles le toit qui a résisté a néanmoins été déplacé sur les murs et la propriétaire me fait remarquer que les chevrons sont déjetés de 30 centimètres au moins vers le NE.

A partir de la Monsenière (altitude 1000 m) dans l'axe de la trombe, les dégâts sont limités aux arbres et ceci dans une zone qui s'effile en forme de cône pointu.

Nous avons recueilli le témoignage particulièrement intéressant du propriétaire des Escaliers (altitude 970 m) à l'extrémité du Plateau du Vallanvron. La tornade a passé sur son pré avant de s'engouffrer dans le couloir rocheux dont nous avons parlé. Au moment de son passage, sa famille et lui se trouvaient dans la cuisine dont la fenêtre regarde le SW, exactement direction de Pouillerel. Tout à coup l'obscurité s'est faite presque complète. D'épais brouillards chassés par un vent effréné enveloppaient la maison. En même temps la grêle faisait sauter les 6 carreaux de la fenêtre et des grêlons gros comme des oeufs étaient projetés comme des balles à travers tout le local. M. Frutschy et les

siens se sont sauvés en toute hâte à l'autre bout de la maison dans l'écurie. Quand ils en sont sortis, l'ouragan passé, ils ont vu la forêt de leur voisin Rohrbach à 125 m de chez eux fauchée sur une largeur de 20 à 30 m.

M. Frutschy me dit que chez lui il n'y a pas un arbre endommagé et que les dégâts se bornent à des vitres et à des tuiles cassées par la grêle.

Il est donc évident pour moi que la tornade avait bien réellement la forme en entonnoir ou en champignon que plusieurs témoins lui ont attribuée. La portion agissante et dévastatrice de grand diamètre se tenait à une altitude absolue de 1000 à 1300 mètres. En dessous de cette altitude, il ne s'agissait plus que d'une pointe effilée, tout aussi active (la forêt est rasée ou décapitée) mais d'un diamètre très restreint. Au fond de la Combe de La Ferrière, deux ou trois arbres seulement sont couchés en travers du lit à sec du ruisseau La Ronde. Sur la rive droite de celle-ci: plus rien.

4. Quelques incidents et impressions.

Nous transcrivons ici quelques renseignements supplémentaires publiés dans les journaux de la région.

«Un fermier nous a raconté qu'entendant le vent hurler en tempête, il se précipite pour fermer la porte de la grange. Mais au même moment la porte d'entrée de la maison s'ouvrait. Un formidable courant d'air s'établit et le toit s'envola littéralement dans les airs. Le fermier lui-même fut protégé par ce fait curieux qu'il vint s'accrocher par sa blouse au montant de la porte de la maison qui très solidement construite ne s'effondra pas.

«Un automobiliste chaux-de-fonnier qui passait près de la Belle-Maison au moment où le coup de vent se déclancha, reçut sur sa voiture une partie du toit de l'édifice. La machine est en piteux état. Le conducteur a reçu des blessures superficielles.

«Une automobiliste qui revenait de Maîche (France) vit sa voiture danser sur la route, elle bondissait sur le sol et faisait d'effrayantes cabrioles. Le moteur tournant à pleins gaz parvenait à faire du 10 km à l'heure, tellement la violence du vent était grande. Après avoir vu le spectacle qui s'offrait à ses yeux aux environs de La Chaux-de-Fonds, la même automobiliste refusa de retourner sur les lieux. Elle déclara que c'était une véritable épouvante.

«Un autre fermier raconte: Le ciel devint mauvais. On s'empressa de faire rentrer le bétail de la pâture. Une fois le bétail à l'écurie on alla goûter. Or on avait à peine commencé lorsque l'ouragan se déchaîna d'un coup. C'était un bruit d'enfer. Tout dégringola dans la maison. Nous nous précipitions dehors. C'est fait: Le toit est loin.»

Arrêtons ici ces citations. Nous en retrouverons d'autres relatives à la partie bernoise à laquelle nous arrivons maintenant.

Seconde partie: Sur territoire bernois.

5. Le passage de la tornade devant La Ferrière.

Nous l'avons dit plus haut: au moment critique de l'arrivée de l'orage, j'ai dû cesser d'observer pendant un instant afin de sauver les poussins. Quand je me suis remis aux observations, voici ce que j'ai vu.

D'abord en revenant du jardin, nous avons eu beaucoup de peine à arriver jusqu'à la porte d'entrée de la maison tant le vent était fort. Puis passant devant mon baromètre, je remarque un soubresaut de l'aiguille de 2 mm de chute. Enfin m'approchant d'une fenêtre qui donne sur le Vallanvron, je vois un *grand nuage gris, effilé par le bas,* qui sort rapidement de la Combe et se précipite vers la Chaux d'Abel où il semble s'écraser sur le sol près des maisons Stauffer & Schmidt (Rochat et Alverne). En même temps un bruit semblable à celui du roulement d'un train sur un viaduc de fer nous fait comprendre qu'une grosse grêle n'est pas loin. Toute la coulisse de la Chaux d'Abel s'emplit de vapeurs gris-noirâtres au sein desquelles les éclairs se produisent.

Il est 17 h 10 m (chronomètre) au moment où la tornade sort de la Combe. Quelques minutes plus tard un appel au téléphone de M. Antoine Jungen à la Basse Ferrière m'invite à y descendre (1 kilomètre) pour constater les dégâts causés dans ce quartier par la grêle.

Au village même, autour de la station, la grêle a été rare. Quelques grêlons isolés, *gros comme des noix* sont tombés ici ou là. Dans le jardin, un tel m'avait frôlé l'épaule gauche.

Quand j'arrive à la Basse Ferrière, accompagné du chef de gare M. Robert Stauffer, nous trouvons dès la croisée de la vieille route descendant de la Forge avec la Route Cantonale des *grêlons gros comme des oeufs de poule ou de carnard,* quelques uns aplatis comme *des disques* de 5 cm de diamètre et de 1½ à 2 cm d'épaisseur. Il en a été pesé de 60, 70 et 75 grammes. Tous ces gros grêlons sont évidemment formés par la congélation simultanée de grains de grosseur habituelle (noisettes). Les uns sont opaques, d'autres sont de vrais morceaux de glace transparente.

On nous affirme en avoir ramassé de plus gros encore: *comme le poing et même davantage.* Nous reviendrons plus loin sur cette question.

Dans le groupe des maisons de la Basse Ferrière cette grosse grêle a brisé bon nombre de tuiles (3 à 4 cents chez M. Jungen). La grosse maison Bonnot n'a plus aucune vitre entière du côté nord-ouest et dans les deux maisons suivantes ne sont intactes que les fenêtres qui étaient protégées par des volets.

Revenons pour le moment à la tornade.

Deux observateurs de la Chaux d'Abel, Mme Wäfler et son fils, qui étaient derrière leur maison située près de la cote 1069 sur le versant non atteint de la coulisse, ont pu suivre la tornade depuis son départ à Pouillerel jusqu'au bout du Vallanvron. Là, le tourbillon en forme d'entonnoir leur a paru *sauter* par dessus la Combe, puis retoucher terre vis-à-vis de chez eux, d'abord par la pointe, puis en semblant s'écraser sur le sol.

Cette observation confirme absolument ce que j'avais vu moi-même depuis la Ferrière avec cette différence que je voyais la trombe par derrière, tandis que les Wäfler la voyaient de profil. C'est à l'endroit désigné par eux que les dégâts recommencent.

Du côté nord, j'ai recueilli le témoignage fort instructif de M. H. Prêtre, administrateur postal du bureau des Bois. De ses fenêtres donnant vers le sud, il a vu le gros nuage noir tourbillonnant *«comme une roue de moulin»* sur la forêt à 2 kilomètres vis-à-vis de lui. Au sein de ce nuage s'élevaient perpendiculairement des masses noires, prises d'abord pour des toits de maisons puis qu'il a reconnues pour des sapins. Ceux-ci montaient en l'air à une assez grande hauteur tout en suivant le mouvement du tourbillon de droite à gauche, puis retombaient sur le sol. M. Prêtre n'a pas compris tout de suite ce qui se passait. Il en a reçu l'explication par l'arrivée aux Bois de M. Jean Jobin du Crêt Brûlé venu en courant aux Bois chercher du secours. Celui-ci pleurait en racontant ce qu'il avait vu en traversant la région sinistrée dans laquelle il avait à faire au moment de la catastrophe. C'est à ce moment que les pompiers des Bois ont été mobilisés pour venir au sauvetage des maisons sinistrées dont nous parlerons plus loin.

Voici maintenant les déductions que nous pouvons tirer des observations faites:

La *trombe* a rencontré dans la Combe, le courant d'air chaud ascendant qui suivait le couloir à angles brisés remontant de Biaufonds sur le Doubs jusqu'à La Ferrière. Elle a été en quelque sorte soulevée par ce courant d'air, ce qui explique que la rive droite de la Combe est épargnée. Une fois au-dessus du plateau de la Large Journée-Cerneux-la-Pluie, elle retombe et dès que le plateau atteint 1000 m d'altitude, exactement 1009 m vers la halte du Régional Saignelégier-Chaux-de-Fonds (où il y a déjà un sapin abattu) la partie agissante reprend contact avec le sol et les dégâts recommencent. La direction est d'ailleurs toujours rigoreusement la même soit SW-NE. Seule la Combe et le courant d'air qui s'y produit peuvent expliquer cette solution de continuité de 1600 m dans les effets de la tornade.

En outre, si l'on prend la peine de poser une règle plate sur la série des cartes au 25 millième depuis Pouillerel au Vallanvron avec prolongement vers les Chaux d'Abel, on remarque que *l'axe du tourbillon* est déjeté de 250 m vers le sud. Ce *crochet* n'est explicable que par l'influence du courant de la Combe qui doit avoir été très violent.

Tout de suite après le passage de la tornade, tous les habitants de La Ferrière ont été surpris de voir passer dans le ciel ce qu'on a pris d'abord pour un vol d'oiseaux. En y faisant mieux attention, on a remarqué que les objets qui passaient rapidement au dessus de nos têtes à une hauteur de 40 à 50 mètres étaient des feuilles arrachées aux arbres, des rameaux entiers, des clavins (petites tuiles en bois mince qu'on place sur les toits sous les vraies tuiles), des journaux, des morceaux de toile, etc. Toute cette marchandise provenait évidemment des destructions accomplies un moment auparavant aux Bulles et que le vent tenait en suspension par la violence même de sa course.

6. Le long des Chaux d'Abel.

Retouchant terre à la halte du Régional, la tornade se manifeste de nouveau, suivant nos constatations par le mouvement tourbillonnaire droite-gauche. Elle passe au nord des maisons Baume, Bärtschy, vielle poste. Les forêts en dessus pâtissent: Chez M. Aurèle Bärtschy, il y a déjà plus de 300 sapins abattus. La première habitation sérieusement endommagée est celle de M. Paul Maurer à la Frontière entre les Comunes de la Ferrière de Sonvilier. Son toit est en partie soulevé et la buanderie derrière la maison renversée ainsi qu'un gros pommier. Le pâturage boisé tout proche est rasé complètement sur une largeur de 200 mètres. J'y note un grand sapin qui présente absolument le même aspect que celui photographié à la Sombaille par M. Jules Ducommun (voir première partie).

Depuis là, toujours en direction NE la tornade passe derrière le Restaurant du Raisin & la Fruitière, au lieu dit «Chez les Brandt» à la cote 1044. Là, deux incidents se produisent.

Un jeune homme qui cassait des pierres au bord de la route cantonale veut s'enfuir dans la maison toute voisine. Il n'en a pas le temps. A peine debout, il est projeté à plat ventre sur le sol et il doit y rester jusqu'à la fin de la tourmente.

Sur le chemin qui traverse le pâturage un char venant des Bois et amenant un porc (Propr. M. Frésard) est renversé. Le porc se sauve on ne sait où. Il a été retrouvé plus tard. Le cheval, affolé par les gros grêlons qui le mitraillent, s'emballe et va se déchirer la tête contre les branches d'un sapin que le vent renverse sur lui. Un oeil arraché, la joue déchirée, il n'a pu être dégagé que tard dans la soirée et il a fallu l'abattre. Quant au domestique qui conduisait le char, il a dû s'accroupir sur le sol, la tête entre les genoux, les bras par dessus pour la protéger contre la grêle qui lui a occasionné quelques meurtrissures..

A la cote 1036, il se produit un élargissement de la trombe: je serais même disposé à admettre qu'elle se scinde en deux.

Une branche secondaire tournoie vers la droite, effleure la maison James Isler et sa remise, emporte le toit de la maison David Geiser et renverse complètement le bas de la forêt de la Grande Coronel, puis cette branche diminue d'intensité sur le pâturage de la route cantonale et vient rejoindre la branche principale par une petite dépression vis-à-vis de la cote 1045. Dans ce ravin tous les grands arbres sont abattus, les petits restent debout. La branche principale, dans l'axe direct se rue tout d'abord sur les 2 maisons Christian Schnegg qu'elle démolit presque complètement, puis elle atteint le quartier dit «Vers la Chapelle». Là les maisons s'échelonnent comme suit en remontant de la route cantonale vers le NW.

1) La petite Coronel, habitée par le coiffeur Rech, entièrement démolie, les murs à 1½ m du sol. Mme Rech, blessée à la joue par une brique qui l'effleure est sauvée par miracle bien que le plafond de la chambre se soit effondré. 20 poules sont écrasées dans leur poulailler. Le mobilier est en majeure partie fracassé.

2) Ecole des anabaptistes: toit emporté, toutes les vitres brisées, l'eau de la pluie pénètre partout.

3) La ferme Pierre Geiser: toit retourné sens dessus dessous, murs lézardés. Citons:

«Un fils Geiser qui se trouvait au pâturage, a été atteint à la tête par une branche d'arbre. Il s'en tire avec une déchirure du cuir chevelu. Des membres de cette même famille, l'une des plus éprouvées, qui se trouvaient dehors ont dû à cause de la violence du vent se coucher sur le sol pour ne pas être renversés, mais le vent était tel qu'ils furent roulés sur une distance de plusieurs dizaines de mètres.

4) La Chapelle: toit en partie emporté, vitres cassées. Un magnifique poirier en espalier est brisé à raz du sol.

5) Ferme Fritz Sauser: toit emporté aux ¾.

Les annexes, remises, bûchers subissent le même sort et un rûcher est anéanti.

La forêt descendant *vers la tourbière et l'étang* de là Chaux d'Abel est rasée: il ne reste pas un arbre debout.

Au nord de l'étang, le mouvement spiraliforme est de nouveau caractéristique.

Ici la tornade avec sa branche secondaire de droite atteint un diamètre maximum de près de 1500 mètres.

Voici encore une impression que publie l'Impartial:

«J'étais à 20 mètres de ma maison, raconte un fermier de cette région, lorsque la trombe fondit sur nous. Je la vis déboucher du bois comme un énorme tourbillon noir. A son sommet, haut dans l'air, une masse sombre faisait comme un bruit de moteur. Elle retomba tout à coup à 200 mètres de moi; c'était un sapin enlevé par le tourbillon. A ce moment le vent devint si fort qu'il me poussa presque à terre. Je m'enfuis dans ma maison qui n'eut, Dieu merci! qu'un coin de toit démoli.» Le cataclysme passa si vite que personne n'eut le temps de se rendre compte de ce qui arrivait.

7. Cerneux-Veusil — Les Fonges.

Sur la tourbière, entre la Chaux d'Abel et le Cerneux-Veusil, rien ne s'opposait à la marche de l'ouragan. La tornade aspire à droite le petit bois qui dominait la Route cantonale, cote 1052. Le bois est rasé et les arbres déracinés ou brisés recouvrent en partie la route. A gauche, vis-à-vis, aucune des maisons du Cerneux-Veusil-Dessous n'échappe à ses effets. Plusieurs sont totalement décoiffées. C'est le cas du Restaurant du Sapin au bord de la route, cote 1027. Dès ce moment la route semble être exactement l'axe de la rafale. La tornade semble animée d'un véritable mouvement de sautillement. «Vers chez les Boillet» la petite maison du cantonnier au bord de la route perd seulement le faîte du toit tandis que la forêt à l'entour est rasée. Des bouquets d'arbres entiers échappent à l'action du tourbillon tandis que tout à coté il y a chaos et destruction.

Dans la forêt du Cerneux-Veusil des groupes d'arbres sont renversés au milieu d'étendues où il n'y a pas le moindre mal.

Le paroxysme de l'intensité paraît s'être produit au *Bois des Fonges*, des deux côtés de la route cantonale. Là tous les sapins sauf 7 sont couchés en un fouillis inextricable. Le hameau des Fonges lui-même et les quelques maisons «Derrière Chalery» ont énormément souffert. Ainsi nous notons un toit qui a été descendu tout d'une pièce à côté de la maison.

Dans cette région, des poulains au pâturage ont été tués sous les arbres renversés. L'un d'eux a eu les reins brisés en pleine fuite. On l'a retrouvé, le tronc d'un sapin par dessus lui, deux jambes d'un côté, deux de l'autre.

Sur la tourbière, un voiturier M. Albert Beuret des Ravières (Je parlerai plus loin de son frère) passait avec son char conduisant du pain. Il raconte:

> Brusquement je me suis senti soulevé de terre. J'étais suspendu en l'air au-dessus de mon attelage. Mes chevaux et ma voiture, eux aussi volaient. La preuve en est que l'on peut encore suivre dans le pâturage détrempé la trace de leur course endiablée: les sabots sont marqués, après chaque bond, tous les 8 ou 10 mètres. Et ma voiture, elle a perdu ses roues, ses essieux dans ses sauts désordonnés: il n'en reste qu'un amas informe de bois déchiqueté et de fers tordus. Quant à moi, je suis retombé, pas trop violemment, sur le côté, et il me semble avoir fait un voyage dans l'autre monde.»

Les pains de 6 livres aspirés par le cyclone ont été éparpillés: on ne les a plus revus.

Remarquons qu'au dessus des prés Gogniat, le mouvement spire sortante» est de nouveau bien visible au-dessus de la route du Peu-Chapatte aux Vacheries. Là, plusieurs arbres sont fauchés du NE au SW, et ils se trouvaient pourtant passablement en dehors de la zone sinistrée, proprement dite. La tornade a d'ailleurs désormais une tendance à s'élargir, ou mieux a se sectionner en plusieurs tourbillons distincts, comme nous l'avons déjà vu à la Grande Coronel.

Mentionnons encore ici ce fait remarqué encore ailleurs que la tornade a démoli plusieurs murs de pâturages en pierres sèches. Par exemple il a été remarqué un bloc de pierre que deux hommes forts ont peine à soulever et qui a été projeté à plus de 10 mètres de son point de départ. Ce détail indique la force de la pression exercée par la tornade.

8. Le dernier secteur; Vacheries — Breuleux-Chaux.

Après le Bois des Fonges, devant la tornade, s'ouvrait un grand espace découvert bordé au Nord par la colline au flanc de laquelle est bâti le hameau des *Vacheries*, au sud par une *petite arête boisée* (cote 1036), premier contrefort du Mont Soleil. Puis vient le village *des Breuleux* en une longue pente, et derrière celui-ci, l'immense pâturage plat que traverse la route de Tramelan.

Dans ce secteur l'axe principal de la trombe longe exactement le sommet de l'arête où presque tous les sapins sont fauchés. Il touche ensuite le bas du village des Breuleux dont la plupart des maisons en dessous de la ligne du régional éléctrique T. B. N. sont endommagées, surtout la maison Alfred Jeandupeux, à quelques mètres en dessous de la gare du régional et qui finira complètement, 3 jours après (15 juin) par un incendie provoqué dans les décombres par un court circuit.

Enfin la trombe se perd dans le grand pâturage, cote 999 m Au-delà, vers le NE, dans la forêt du Biclet, il y a peut-être encore par place un ou deux sapins déracinés, mais la base de la tornade ne touche plus le sol.

A côté de cet axe principal, un tourbillon secondaire frappe le hameau des Vacheries où plusieurs maisons, quatre surtout, sont endommagées. Ce tourbillon se perd sans avoir atteint le quartier de l'Eglise des Breuleux, ou plutôt, il rebondit pour retomber sur La Chaux où les quelques sapins qui entourent la gare du régional sont fauchés. L'un d'eux tombant sur la ligne électrique a mis celle-ci hors d'usage jusqu'à réparation. Deux cents mètres plus loin, la tornade enlève le toit de la maison Antoine Frésard et la démolit. Ce dernier exploit du phénomène est caractéristique.

De l'autre côté du chemin (5 m) qui monte du pâturage une maison voisine n'a que quelques tuiles enlevées. Son propriétaire, qui me renseigne, était à la fenêtre. Tout à coup le ciel est devenu tout noir, comme à 9 h du soir. Alors j'ai vu le toit de la maison Frésard se soulever en l'air tout d'une pièce à une hauteur de 2 ou 3 m au dessus des murs, puis se rompre et retomber partie sur le chemin devant ma maison, partie dans la maison Frésard entraînant de grands pans de murs. La poussière était si épaisse qu'on l'a prise pour de la fumée; on a crié au feu! et les pompiers sont accourus. Ils ont ainsi pu aider au sauvetage.

Ce voisin ajoute que le bruit du vent ressemblait à celui que feraient «mille moteurs d'avions évoluant à la fois».

La maison ainsi détruite est probablement une des plus grandes fermes du Jura; carrée, elle a au moins 40 mètres de côté. Il n'en reste qu'un monceau de ruines.

Un bébé de trois mois se trouvant dans son berceau a été renversé sur le sol par une poutre tombée du plafond et miraculeusement protégé par une porte de l'étage supérieur descendue de façon à former une niche chargée d'un bon mètre de décombres des murs effondrés. Il a fallu user de la hache pour ouvrir un passage par où un jeune garçon a pu enfiler son bras, attraper le bébé par un pied et le sortir de sa fâcheuse et dangereuse position. Les recherches ont été facilitées par les cris de l'enfant qui pleurait sous les ruines. (Détails fournis par Mme Frésard, la grand-mère.)

Après avoir enlevé encore un toit de bardeaux au haut du village de La Chaux la trombe a décapité 157 sapins du pâturage communal, arbres dont les cimes ont été retrouvées dans la tourbière en dessous puis elle a entièrement quitté le sol, et plus loin, Chaux de Tramelan, La Joux, Sornetan etc. on ne parle plus d'elle. L'orage ne se manifeste plus que par un vent de 5,5 ou de 5 de l'échelle de Beaufort.

Revenons au Bois des Fonges.

Depuis là un tourbillon secondaire remonte par le sud, met à mal quelques toits aux Ravières, au Pré Garçon, à l'Engosse, abat en partie la forêt qui domine le petit contour de la Route de Tramelan en dessous de la côte 1044 et se perd.

Aux Ravières, M. Jules Beuret, le frère de celui qui a eu son char si mal arrangé sur la tourbière, me montre les débris de ce véhicule dont en effet il n'y a plus deux pièces qui tiennent ensemble: puis il me décrit le passage de la tornade.

Depuis la porte de sa grange, il a vu le nuage tourbillonnant comme «une grande roue tournant avec un rapidité vertigineuse, projetant derrière elle des arbres et des débris de toutes sortes. La couleur de ce nuage était d'un gris-noir sinistre. Il s'en échappait continuellement de petits tourbillons blancs qui filaient comme des projectiles et qui tournoyaient là où ils paraissaient s'arrêter. On est sûr de trouver en ces endroits 2 ou 3 arbres abattus au milieu des autres restés intacts. On n'entendait pas de craquement lors de la rupture des arbres mais un grondement continuel comme celui d'une puissante rivière bondissant sur des rochers. Le tout a passé rapidement et a duré au plus une minute».

La force de ces petits tourbillons tertiaires est encore suffisante pour fracasser des arbres: J'en mentionne un vers l'Engosse qui est fractionné en trois segments encore rattachés l'un à l'autre par quelques fibres, l'arbre s'étant accroché à ses voisins. Il est d'ailleurs débranché et la cime est arrachée.

J'ai porté aussi mes investigations sur le côté nord de la tornade et j'ai interrogé des habitants du *Peu-Claude et du Peu-Chapatte*. Dans ces deux hameaux la trombe n'a pas passé mais bien en dessous d'eux dans la coulisse plusieurs fois nommée déjà.

Au Peu-Claude, quelques dégâts par la grêle et un arbre renversé sous le hameau, dans le pâturage. Les témoins interrogés n'ont rien de spécial à dire sinon qu'il faisait «un rude temps».

Au Peu-Chapatte, il a été impossible de rien voir. A leur altitude de 1129, les gens se sont trouvés en plein nuage orageux.

«Des brouillards terribles sont arrivés directement de l'ouest, on ne voyait plus à dix mètres devant soi,» dit l'un. Un autre: «De la porte de ma maison, je ne voyais pas ma remise, là, vis-à-vis, de l'autre côté du chemin. En même temps la foudre éclatait tout à coup et c'était tout près. En outre la grosse grêle tombait fort et on croyait que c'était la fin du monde.»

Après l'éclaircie, ils ont pu voir des arbres renversés à la lisière de la forêt juste en-dessous du village. Le bruit du vent dominait tout et on n'entendait que son hurlement prolongé. L'heure exacte de l'arrivée de la tornade aux Breuleux et à la Chaux n'a pu être déterminée. Les uns disent «vers 17 h et quart», d'autres «un peu avant 6 heures du soir». Il n'y a rien de précis et quand on sait combien peu nos paysans tiennent à avoir l'heure exacte, on n'est pas surpris de cette imprécision. En tous cas, et ici tous les témoins sont d'accord, la tornade marchait avec une rapidité extraordinaire: «comme un train express» m'a t-on dit quelque part. Ma première supputation de 25 m à la seconde était certainement insuffisante. En se basant sur l'heure de 7 h 15 aux Breuleux j'ai admis ensuite 45 m à la seconde, ce qui est peut-être beaucoup, bien que les effets aient été proportionnels à la rapidité du courant. Le chiffre le plus juste serait probablement 40 m à la seconde, ce qui est déjà le souffle des grandes tempêtes.

Une remarque intéressante me parait être celle faite d'un bout à l'autre du passage. *On n'a entendu aucun autre bruit que celui du vent.* Le craquement de la rupture des arbres n'a été perçu nulle part. Ainsi M. Pierre Geiser à La Chaux d'Abel me disait le même soir:

«Je voyais la forêt se coucher autour de moi comme les épis de blés quand le vent les incline, mais ça ne faisait pas de bruit.

Comment expliquer ce phénomène?

Grâce à la pression énorme régnant au sein de la trombe, ou au contraire au vide d'air intérieur provoqué par l'aspiration, la tornade formait comme un milieu clos au sein duquel les vibrations acoustiques s'évanouissaient sans pouvoir s'échapper au dehors. Le seul bruit était par conséquent celui des molécules d'air elles-mêmes agitées en mouvement tourbillonnaire, bruit comparé suivant les uns à une rivière se brisant sur les rochers, suivant les autres à un bruit de moteurs ou à un hurlement prolongé.

J'ai noté ailleurs déjà que les coups de foudre étaient assez nombreux, un par minute au moins, se produisant surtout entre nuages, mais qu'on ne les entendait guère. Il y a deux raisons pour cela:

D'abord la faible hauteur des nuages orageux (300 m). La crépitation d'un éclair court ne pouvait être que faible. Puis le fracas du courant d'air lui-même était assez fort pour annihiler les autres bruits, même celui de la foudre.

Et je serais même disposé à admettre que le tout produisait un vacarme tel que les ramifications nerveuses de l'oreille humaine n'arrivaient plus à l'enregistrer.

9. La grêle.

L'orage venant de l'ouest amenait avec lui une large colonne de grêle. Nous l'avons déjà mentionnée à plusieurs reprises. J'ai constaté que cette colonne a exercé ses effets tout de long du flanc nord de la tornade. Celle-ci a emporté avec elle le nuage à grêle et c'est à peine si au sud de son passage il est tombé quelques grêlons épars.

En revanche, au nord, depuis le Doubs jusqu'à la zone sinistrée, elle fut cruelle et dévastatrice. Citons plutôt quelques observations des journaux:

«Dans les gorges du Doubs, déjà tragiques par un temps calme, l'ouragan prit une allure titanesque. On se fut cru dans la forge de Vulcain, où les coups de tonnerre roulaient comme le bruit des marteaux sur l'enclume et où les grêlons atteignant la grosseur d'un poing d'homme tombaient en nuées de projectiles meurtriers. A terre, sur les rampes, ce ne sont que feuilles arrachées, et branches coupées net. Le joli parc des Sonneurs a été littéralement dévalisé par la grêle, tandis que le restaurant de la Maison-Monsieur et l'école ont des carreaux et des tuiles cassées.»

Au moment où l'ouragan sévissait avec violence, à La Ferrière, une société de La Chaux-de-Fonds, qui rentrait de promenade en auto-car, eut deux de ses membres blessés à la tête par de gros grêlons. Les deux victimes ont été soignées à La Ferrière.»

D'autres cas du même genre, meurtrissures, contusions, m'ont été aussi signalés aux Bulles, à la Chaux d'Abel, etc.

La région la plus gravement atteinte est celle de la Combe de La Ferrière, La Planche, La Large-Journée, Les Murs. Aux Bois même, il y a eu un grand nombre de vitres cassées comme d'ailleurs nous l'avons vu, à la Basse Ferrière.

Sur les pâturages des Murs, les gentianes (Gentiana lutea) sont absolument hâchées; il n'y a plus une seule feuille entière. L'herbe des prés et des pâturages est perdue. Un paysan des Murs me disait: «Nos foins sont faits.» Il en est de même des fermiers de la Cernie des Aiges au fond de la Combe et de la Planche.

10. Le post-orage.

Après le passage de la tornade et des 2 orages combinés qui l'ont provoquée, le ciel reste menaçant. Comme je l'ai dit, je suis descendu à ce moment à la Basse Ferrière sur l'invitation téléphonique de M. Jungen. Je m'y trouvais encore qu'éclatait le second orage dont les roulements se sont fait entendre de 17 h 50 à 19 h.

Son altitude était supérieure et cette fois, les coups de foudre bruyants frappaient terre. Nous en avons une preuve dans l'aventure suivante du chef de la Police de La Chaux-de-Fonds, le lieutenant Liechti.

Avisé qu'une dame Guyot avait été blessée aux Joux-Dessus par la chute d'un sapin, le chef de police était parti immédiatement au secours de cette personne avec son side-car. Il rapporte ce fait inouï. Alors qu'il se trouvait près de la ferme Jeanmaire, la foudre tombe sur une clôture à quelques centimètres de la machine arrêtée. Il se forma sur la route comme *une boule de feu* qui monta sur la roue du véhicule. Une sorte d'explosion s'en suivit et M. Liechti fut violemment projeté dans le champ voisin. Il n'eut heureusement aucun mal mais ressentit une forte commotion en même temps qu'une émotion bien compréhensible.» La marche de cet orage était WSW-ENE et il a été accompagné d'une pluie abondante et d'une petite grêle pendant 5 minutes avec des grains gros comme des pois et des noisettes, cette fois assez denses à la station, mais qui n'ont pas causé de dégâts.

L'eau tombée en tout au cours de cette après-midi a fourni au pluviomètre 19,3 mm.

Le temps est resté pluvieux et mausade plusieurs jours encore. Il ne s'est vraiment remis au beau que le 20 juin.

11. Conclusions.

Dans la tempête du 12 juin 1926, nos observations personnelles, celles des témoins interrogés, ainsi que nos investigations sur le terrain à pied, en vélo, en auto, etc., les photographies

exposées, et tous les renseignements et commentaires fournis par les journaux nous permettent de dire:

Ce jour fatal, il y a eu:

1) Un orage (ligne de grain) accompagné de grêle venant de l'ouest par dessus le Plateau français de la Franche-Comté.

2) Un second orage simultané venant du sud et comme le premier à une altitude moyenne de 1300 m seulement.

3) La formation d'une tornade à Pouillerel provoquée par la rencontre de deux courants à angle droit dans une zone de basse pression atmosphérique.

4) La progression de la tornade en ligne moyenne des deux courants primitifs, soit SW—NE, sur une longueur de 40 km environ avec destruction de forêts et d'habitations sur 25 km au moins.

NB. En ce qui concerne le Jura Bernois, le président de la Commission d'estimation des dégâts m'a dit que leurs expertises avaient porté sur 206 immeubles plus ou moins touchés par la tornade ou par la grêle. Dans le Jura Neuchâtelois, 40 maisons ont été endommagées par la tornade.

5) L'averse de grosse grêle de 17 h 10 à 17 h 15.

6) Le post-orage de 17 h 50 à 19 h avec pluie, petite grêle et coups de foudre frappant terre.

J. L. Herzog.

Nous complétons ce rapport par des citations toutes empruntées au journal chaux-de-fonnier bien connu «L'Impartial».

«Peu après 17 h, on remarquait qu'un violent orage se donnait du côté de France; à 17 h 20 un énorme nuage, à l'ouest du Chapeau-Rablé était déchiré par le vent de plus en plus violent. Ce spectacle était à la fois curieux, grandiose et terrifiant. De ce nuage étaient arrachées avec furie des mèches énormes de nuages qui partaient avec une vitesse inouïe dans la direction est, balayant l'horizon. Sur le versant de la Recorne les éclairs ne cessaient pas. Le vent était d'une violence inouïe. Les carreaux des fenêtres furent criblés de sable, jusqu'au troisième étage. A l'est dans la direction de Biaufond ou Goumois, un gros nuage noir, immobile, barrait l'assaut des vents déchaînés. A ce moment un coup de tonnerre bref se fit entendre. Alors une pluie, chassée à toute force tomba.

Voilà ce que j'ai aperçu. Je ne l'avais jamais vu de ma vie.»

La ville de La Chaux-de-Fonds même fût épargnée par la trombe, mais on y ressentit les effets de l'orage et de l'ouragan. Citons quelques observations: «Une espèce de nuage noir dérobait la vue de la grande poste à trente mètres. C'était un opaque tourbillon de poussière tel qu'on n'en a jamais vu en notre ville.»

A La Chaux-de-Fonds la cloche d'alarme du Temple National battit le tocsin, mais «bien que les cloches sonnassent à toute volée, la violence du vent était telle que dans plusieurs quartiers de la ville on ne percevait aucun son. Des patrouilles d'officiers de pompiers se rendirent dans ces endroits et alarmèrent la population par des coups de trompette.»

Les forêts furent cruellement maltraitées.

«La plume se révèle impuissante à décrire les ravages des éléments déchaînés. Qu'on aille à Pouillerel, à la Sombaille, aux Bulles ou au Vallanvron, c'est un spectacle de désolation qui s'offre aux yeux de la foule accourue. Sur l'horizon assombri encore des dernières nuées, la forêt mutilée se détache. Sapins fracassés, les uns à quelques mètres du sommet, d'autres au milieu de leur tronc robuste, d'autres enfin à un mètre du sol, ou même couchés sur le flanc après avoir soulevé de leurs racines un bloc de terre et de rocher pouvant peser plusieurs quintaux.

C'est comme si l'on avait tiré à mitraille pendant des jours et des jours sur cette vieille amie qu'est la forêt et où les Chaux-de-Fonniers aiment tant à se rendre, les soirs d'été ou les dimanches de beau temps, pour jouir de l'air pur et frais de la montagne.

Le spectacle de nos forêts sur le versant de Pouillerel est absolument navrant. Toute l'étendue d'arbres située du sommet de Pouillerel jusqu'à l'endroit dénommé les Joux-Dessus est complètement rasée. La tempête a ensuite porté ses ravages sur le petit bois de l'Orphelinat des garçons qui présente actuellement l'aspect d'un véritable cimetière. La forêt de la Sombaille, le petit bois à l'entrée des Bulles ont également souffert de façon tragique. Mais où l'élément destructeur s'est déchaîné avec une rage inouïe, c'est dans la région allant depuis le Cerneux-Veusil jusqu'aux Breuleux. Cinq kilomètres de forêt située sur les bords de la route présentent l'aspect d'un champ de bataille, ravagé par les obus, haché par la mitraille et c'est à peine si un ou deux arbres sont encore debout. Tous les sapins sont couchés, lamentablement, sur le sol.»

La puissance de la trombe était inouïe comme le prouve le fait suivant:

«A La Chaux-d'Abel, nous avons vu un arbre qui avait été fauché à peu près à un mètre du sol et que nous avons retrouvé à 150 mètres au moins de sa base. Ce géant des forêts avait été balayé comme un fétu de paille, et pourtant son tronc mesurait 80 centimètres de diamètre. Au même endroit, deux sapins accollés se sont renversés et leurs racines, pleines de terre et de bloc de pierres forment une masse haute comme une maison. Spectacle inouï et formidable.»

La citation suivante donnera une idée des ravages subis par les maisons:

«Un même spectacle de désolation attendait les premiers sauveteurs à la Sombaille, où se dressaient autrefois des fermes prospères, bien fournies de bétail, avec un beau mobilier et un matériel agricole complet et moderne. Poutres, tuiles, cheminées, avaient volé en même temps que les chevrons solides à plusieurs mètres des murs eux-mêmes démolis. Malgré le niveau peu élevé du toit des fermes, construites spécialement pour supporter les fortes bourrasques de neige, toute la toiture avait été balayée et rasée, montrant l'intérieur de la maison au ciel ouvert qui déversait encore ses cataractes.

A la ferme Taillard, qui se trouve à gauche du chemin des Joux-Derrières, l'ouragan n'a laissé que quatre murs. Un robuste platane qui servait d'ombrage à cette grosse ferme, a été déraciné. Plus loin, les deux fermes Schafroth et Leuba sont également anéanties. Encore et toujours des toits que la bourrasque a littéralement soulevés, arrachés et réduits en miettes, les transportant à plusieurs mètres de distance, tantôt détruisant en même temps les murs, tantôt se bornant à recouvrir de débris les étables. Un char de purin qui se trouvait là fut soulevé de terre et transporté à 15 mètres de distance, puis déposé brutalement les quatre roues en l'air au milieu du champ. Le vent semble s'être engouffré sous les toits pour mieux les plaquer ensuite sur le sol. Il a renversé les plus solides fermes comme des châteaux de cartes. On retrouve des débris à plus de 500 mètres de la ferme. Une forte barre de fer qui courait le long d'un mur a été pliée à l'équerre. C'est à grand'peine que de ces décombres on put tirer ce qui restait du mobilier. Devant la première des fermes, spectacle navrant, se tient une pauvre vieille, pleurant, qui ne veut pas quitter les ruines du foyer détruit et que les pompiers emmènent avec des paroles émues de consolation. C'est dans une de ces fermes qu'un enfant de sept ans, fut blessé mortellement.»

Et encore:

«Les maisons de séjour Ducommun ont partiellement souffert, tandis que le grand bâtiment situé à proximité (la Belle-Maison) a subi le poids d'une complète calamité. Tout le toit et la parti-

supérieure de l'édifice sont détruits ou gisent au milieu des prés. Un mur de grosse maçonnerie s'est allongé au milieu du champ et les briques sont là, en carrés, très régulièrement alignées, comme si d'une baguette magique, ou d'un coup d'épaule formidable, on avait fait basculer le mur sur l'herbe fraîche. Un gros poulailler en maçonnerie également et dans lequel se trouvaient de nombreuses couvées, a été pour ainsi dire pulvérisé. On venait en outre de faire les jardins. Ajoutons qu'en cet endroit le concierge de la maison. M. Jules Perret, donnait à manger à ses poules lorsque éclata la tornade. M. Perret fut emporté par le vent et projeté à une très grande distance. On le retrouva dans le champ voisin, assez grièvement blessé.»

«Citons encore le cas curieux de ce paysan que le début extrêmement violent déjà du cyclone attira sur son seuil. Il vit ses vaches accourir du pâturage, se précipiter en se bousculant vers l'étable à l'approche du péril. La première allait y pénétrer quand la tourmente redoublant, la maison s'écroula. Elles durent à quelque retard d'être sauves.

Deux femmes, ensevelies sous les décombres, sont parvenues à ramper entre les poutres et à se frayer un chemin sous les ruines. Un bloc de pierre de quelque 200 kilos est tombé aux pieds d'un enfant et de sa mère. Ils ont été tous deux coincés entre le piano et le mur la chambre et n'ont pas eu une égratignure. Plusieurs chevaux surpris par la chute des sapins ont été tués en plein pâturage. Maintes personnes occupées dans la forêt ne sont pas encore remises de leur terreur; elles couraient au hasard, affolées par le hurlement de la tempête et le craquement des arbres et ne comprennent pas comment elles ont pu sortir de la géhenne.»

«Des promeneurs ont été projetés à terre. Un particulier, qui traversait la forêt d'une ferme à une autre, a vu les arbres s'abattre autour de lui. Coincé entre deux plantes, il a dû attendre un certain temps que les pompiers viennent le tirer de sa périlleuse position.

A un autre endroit, une dizaine de personnes voyant dans le lointain s'abattre les forêts et la tornade s'approcher à toute vitesse, se massèrent derrière un rocher, collées les unes aux autres véritablement. Elles ne furent qu'éraflées au passage par les branches emportées dans la rafale.»

«Comme on voit, de tous les témoignages recueillis, il résulte que le cyclone s'est photographié comme un instantané dans la rétine des témoins, qui n'ont pas eu le temps de réfléchir, pas eu le temps de faire des observations, pas eu le temps de se donner à eux-mêmes une explication. La tornade avait passé, enlevé les toits, détruit les maisons. Et ils restaient là, assommés sur place. Et maintenant, la pluie tombe. Elle donne le coup de grâce au fermier qui assiste impuissant à l'inondation des fermes et à la pourriture du bois.»

«On signale la présence d'esprit d'une personne qui, se trouvant avec cinq compagnons dans une forêt voisinant les Breuleux, au moment où la tornade se déchaîna, prit une décision qui les sauva tous les six. Lorsqu'elle vit les arbres tournoyer et s'abattre, elle fit s'aligner ses cinq compagnons sous le premier sapin tombé. Toute la forêt s'écroula à côté d'eux, sans les atteindre.»

Et encore:

Nombreux furent les automobilistes qui virent les arbres s'abattre devant eux juste au moment où ils allaient franchir l'espace dangereux. Certains automobilistes durent faire 50 kilomètres pour rentrer à leur domicile, la route directe étant coupée. D'autres ne purent même pas rentrer avant qu'on eût scié les géants de la forêt couchés sur la route.»

Dans la région des Breuleux:

C'est ici que le cyclone a jeté bas les derniers sapins. Ils sont couchés par rangées, alignés les uns à côté des autres, comme fauchés, ou bien, ils sont cassés à deux mètres de hauteur et leurs moignons déchiquetés et blancs se dressent dans la forêt comme des stèles, ou comme des pierres tombales.»

«Aux Vacheries des Breuleux, la maison de M. Alcide Donzé est complètement écroulée: un amas de poutre et de pierres. Une bonne dame pleure et regarde. «Tout est fichu, nous dit elle» et elle pense à son linge perdu, à ses meubles fracassés, à sa maison effondrée. «Ma petite fille, agée de deux ans se tenait près du fourneau quand la poutraison s'est abattue à côté d'elle. C'est un miracle qu'elle n'ait pas été écrasée.»»

«De chaque côté de la route qui va des Vacheries des Breuleux au Cerneux-Veusil, une hécatombe d'arbres. Et c'est toujours par le même procédé spasmodique, semble-t-il, que la tornade a opéré. Des géants sont par terre à côté d'arbres frêles restés debout. Dans un pan de pâturage resté intact, des troncs gisent, comme sciés et les branches coupées. Toute l'étendue qui va des Vacheries des Breuleux à la Chaux d'Abel offre du reste un tableau véritablement fantastique devant lequel les paroles sont impuissantes...»

Dommages causés par la trombe du 12 Juin 1926.

Nous devons à l'obligeance du Département de l'Intérieur du Canton de Neuchâtel les chiffres suivants:

	Bâtiments mobil., cultur. et divers.	Forêts	Total
	Fr.	Fr.	Fr.
Le Locle	—	1,847.—	1,847.—
Les Brenets . . .	15,258.—	3,334.—	18,592.—
Le Brévine . . .	500.—	—	500.—
La Chaux-de-Fonds . .	452,790.—	97,040.—	549,830.—
	468,548.—	102,221.—	570,769.—

Nous signalons ici pour les lecteurs que ce côté de la question intéresserait le «Bulletin de l'Association des Etablissements cantonaux suisses d'assurance contre l'incendie». 5me année 1926. No. 2/3, page 154 à 163.

Nous nous permettons de répéter ici que contrairement à l'opinion exprimée par Monsieur Eugène Colomb dans le bulletin cité, le phénomène météorologique dont nous nous occupons est bien une trombe (voir les observations rapportées par Monsieur le Pasteur Herzog).

Nous extrayons du bulletin cité les chiffres suivants relatifs aux deux cantons de Neuchâtel et de Berne:

Dommages particuliers.

Cantons:	Bâtiments Nombre	Bâtiments dommage	Mobilier	Cultures	Total
		Fr.	Fr.	Fr	Fr.
Neuchâtel .	68	400,893.—	34,255.—	30,400.—	465,548.—
Berne . .	226	310,000.—	26,260.—	35,540.—	371,800.—
Total	294	710,893.—	60,515.—	65,940.—	837,348.—

Der Forstdirektion des Kantons Bern verdanken wir noch folgende Zahlen: „Es betrugen die im Walde und den Wytweiden geworfenen Holzmassen:

Gemeinde Muriaux . .	6500 Fm.	mit 22.— ha	Waldfläche
„ Peuchapatte . . .	4800 „	„ 19.50 „	„
„ Les Breuleux . .	21000 „	„ 60. „	„
„ La Chaux . . .	200 „	„ 0.60 „	„
Privatwald, 32 Parzellen . .	3500 „	„ 14.— „	„
Total	36000 „	„ 116.10 „	„

Ausserdem betragen die anderweitigen, im Berner Jura konstatierten Schäden:

An Gebäuden und Mobiliar	Fr. 315,830.—
Kulturen . . .	„ 34,775.—
	Fr. 350.605.—

Zum bessern Verständnis fügen wir noch hinzu, dass man unter der der Abkürzung Fm. einen Kubikmeter Festholz zu verstehen hat.

Considérations météorologiques.

Il résulte clairement du rapport détaillé de Monsieur le Pasteur Herzog que les destructions de forêts et de maisons sont dues à une trombe, c'est à dire à un tourbillon de dimensions restreintes ayant la forme d'un cône renversé. Il résulte de nombreuses observations qu'au sein de la trombe la pression atmosphérique était beaucoup plus basse qu'ailleurs. Cette trombe était donc un tourbillon aspirant tous les objets se trouvant sur son passage. Il résulte également des observations rapportées par Monsieur Herzog que la trombe a été engendrée par la rencontre de deux violents courants d'air de directions différentes. Nous répétons ici que plusieurs personnes ont remarqué la forme en champignon ou en entonnoir de la trombe et ont vu son mouvement de rotation en sens inverse des aiguilles d'une montre.

Les courbes barométriques des stations météorologiques de la Suisse orientale montrent très nettement le passage de deux lignes de grain distinctes à environ une heure et demie d'intervalle. Le même phénomène apparait aussi sur le barogramme de l'Observatoire de Neuchâtel mais l'intervalle est plus court, environ une demi-heure. Premier grain à 16 h 30 m exactement, deuxième à 17 h.

On retrouve le premier grain sur le barogramme de Lausanne peu après 16 h, mais le deuxième grain ne peut être décelé avec certitude sur cette courbe.

La carte du temps du 12 à 8 h du matin montre une dépression ayant son centre sur la côte NW de l'Irlande avec un centre secondaire sur la mer d'Irlande. Ce dernier a dû se former la veille au large SW des Iles Britanniques. Une ligne de grain s'étend à partir de ce centre dans la direction du sud à travers la France jusque sur le Golf de Gascogne. C'est cette ligne qui, comme l'annonce la prévision du matin, nous a atteint vers le soir et a été accompagnée du formidable orage et de la trombe que l'on connait. Si l'on examine la carte de 14 h du même jour on est frappé par l'existence d'une zone de baisse sur le Jura et surtout par l'existence sur le plateau suisse d'un courant de bise bien caractérisé et directement opposé au vent de SSW régnant plus à l'ouest dans la vallée du Rhône, à Lyon par exemple. On ne voit pas comment concilier cette constatation avec l'observation faite dans le voisinage de La Chaux-de-Fonds de deux orages l'un venant de l'ouest et l'autre du sud. Il y a là un point à éclaircir. On est conduit à admettre qu'au cours de l'après-midi la bise a été remplacée dans la région du Jura par un courant du sud, qui aurait été provoqué par la forte baisse du baromètre précédant l'arrivée de la ligne de grain.

Nous publions ici un certain nombre de courbes barométriques de divers observatoires suisses et français.

Comme il ne nous est pas possible de faire une étude détaillée du phénomène nous sommes dans l'obligation de publier ces barogrammes en nous abstenant de tout commentaire.

Nous donnons dans le tableau suivant la hauteur du baromètre dans les stations suisses.

Hauteur du baromètre le 12 Juin 1926.

	Lectures originales		Pression réduite à zéro degré	
	13 1/2	21 1/2	13 1/2	21 1/2
Zürich . . .	715.6	716.4	713.5	714.3
Basel . . .	732.2	733.3	730.5	731.6
Neuchâtel . . .	714.7	715.5	713.2	714.0
Lausanne . . .	—	—	707.6	708.7
Château d'Oex . .	673.7	675.6	672.0	673.9
Genève . . .	—	—	720.4	721.0

Nous avons envers Monsieur le Pasteur J. L. Herzog de La Ferrière (Jura bernois) une dette particulière de reconnaissance. C'est lui qui a visité les lieux après le cataclysme et c'est à lui que nous devons la presque totalité des observations figurant dans notre rapport. Qu'ils nous soit permis de le remercier encore une fois ici.

Nous exprimons en outre nos remerciements à toutes les personnes qui nous ont fourni des documents ou des observations, à Monsieur le Professeur Raoul Gautier, Directeur honoraire de l'Observatoire de Genève, à Monsieur le Professeur P. L. Mercanton à Lausanne, à Monsieur le Dr. L. Arndt, Directeur de l'Observatoire de Neuchâtel, à Monsieur le Professeur Niethammer, Directeur du Bernoullianum à Bâle, à Monsieur le Professeur Ch. Borel à La Chaux-de-Fonds, à Monsieur le Général Delcambre, Directeur de l'Office national Météorologique à Paris, à Monsieur le Professeur Jean Mascart, Directeur de l'Observatoire de Lyon, à Monsieur A. Lebeuf, Directeur de l'Observatoire de Besançon, à Monsieur Roy, Directeur de la Station régionale de Physique et de Météorologie agricole de Dijon, pour les barogrammes qu'ils ont mis à notre disposition ou dont ils nous ont envoyé une copie. Nous remercions également la Direction du Service fédéral aérien à Dübendorf, ainsi que celle de l'aérodrome de Bâle qui ont bien voulu mettre à notre disposition des photographies de la région dévastée et nous autoriser à reproduire celles de notre choix, le Département de l'Intérieur du Canton de Neuchâtel et la Direction forestière du Canton de Berne qui ont eu l'obligeance de nous communiquer les résultats des expertises faites dans la zone dévastée. Nous remercions encore vivement Monsieur le Dr. J. Maurer, Directeur du Bureau Central Météorologique à Zurich, pour la sollicitude qu'il a apportée à notre travail.

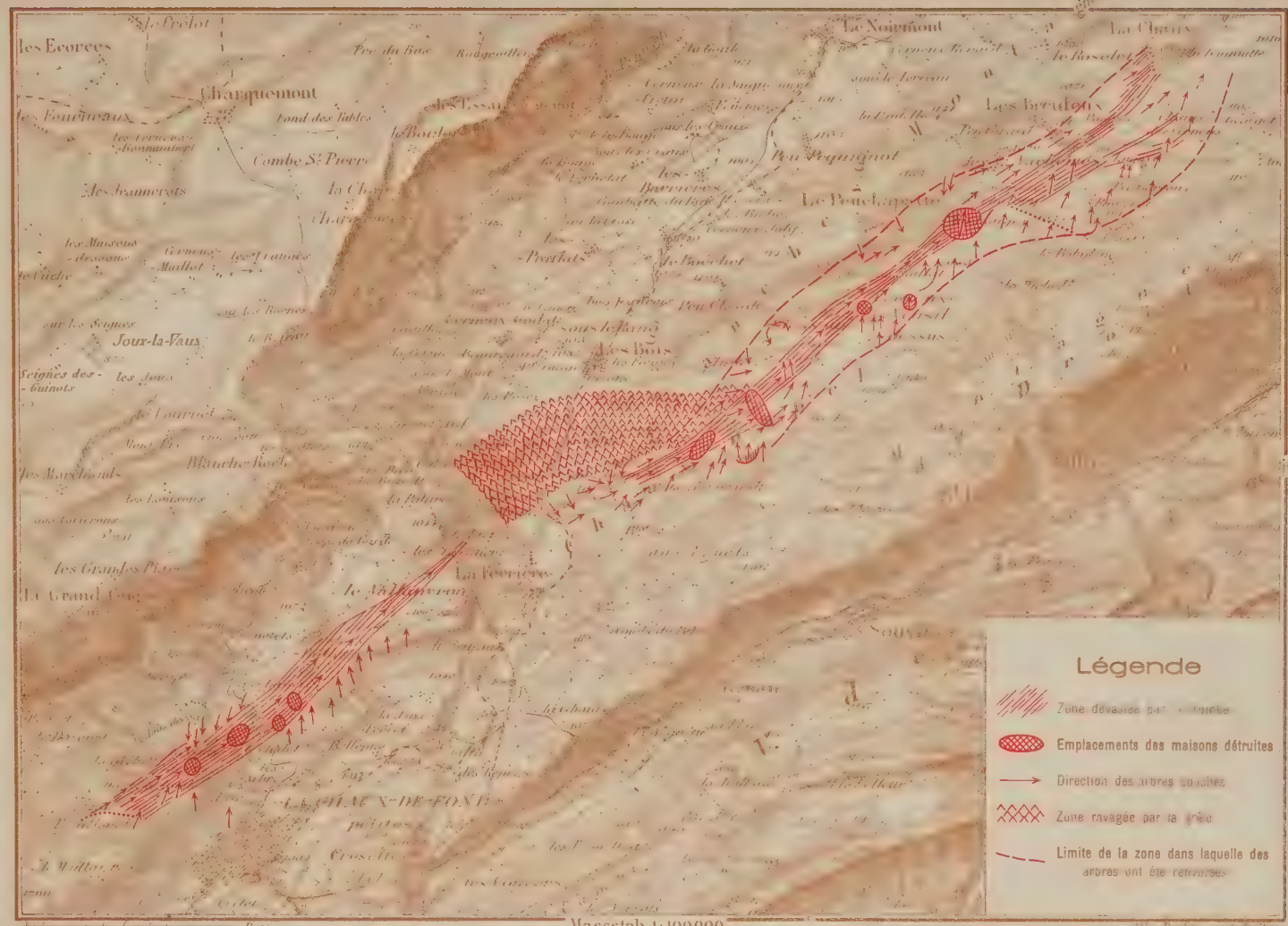

Trajectoire de la Trombe du 12 juin 1926.

Relevé topographique par J. L. Herzog.
(La Ferrière.)

Barogrammes de stations françaises. 12. VI. 1926.

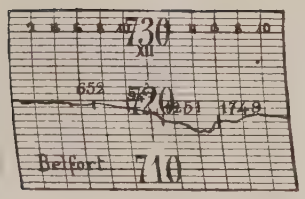

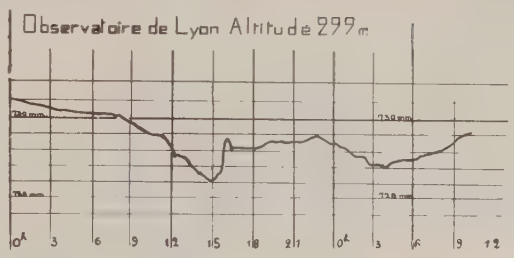

La pression est corrigée de la temperature
Les heures sont en temps moyen local

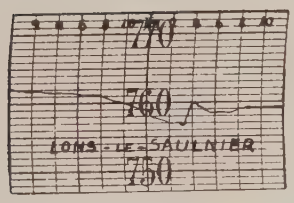



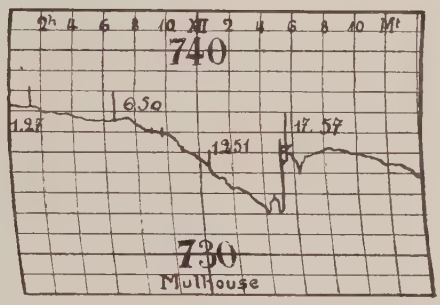

Barogrammes des stations météorologiques suisses. 12. VI. 1926.

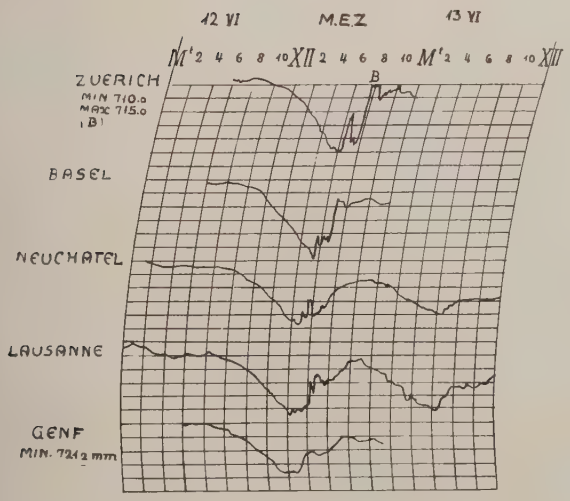



Barogramme. Laboratoire de Physique Gymnase, La Chaux-de-Fonds.

Maisons détruites

Cerneux-Veusil — Forêt dévastée.

Sapeurs-Pompiers déblayant la route des Bulles près de La Chaux-de-Fonds
(le 13 Juin à 6 heures du matin).

Branches enroulées par la tornade, près de La Chaux-de-Fonds.

Forêt détruite.

La Chaux-de-Fonds. Chapelle.

Nr. 4.

Ergebnisse der Registrierungen des Sonnenscheinautographen im Jahr 1926

auf den Stationen:

Lugano, Genf*), Lausanne*), Montreux, Leysin, Montana s. Siders, Chaux-de-Fonds, Mont Soleil (ob St. Imier), **Neuchâtel, Bern, Luzern*), Basel*), Wintersingen** (Baselland), **Hallau, Zürich, Plantahof** (b. Landquart), **Davos, Arosa, St. Moritz und Säntis.**

*) Basel (Bernoullianum) besitzt seit Januar 1908 einen neuen Sonnenscheinautographen (Modell Negretti & Zambra); Genf desgleichen seit 15. Januar 1909, Lausanne seit Anfang Januar 1909 und Luzern seit Beginn 1910.

Die nachstehenden Tabellen geben einerseits für jeden Tag des Jahres eine synoptische Uebersicht der Sonnenscheindauer an den verschiedenen Stationen, anderseits die Monats- und Jahressummen der klimatischen Hauptgebiete unseres Landes.

Monats- und Jahressummen der Sonnenscheindauer in Stunden.

1926	Lugano	Genf *)	Lausanne	Montreux	Leysin	Montana s. Siders	Chaux-de-Fonds	Mont Soleil	Neuchâtel	Bern	Luzern	Basel	Winter-singen	Hallau	Zürich	Plantahof	Davos	Arosa	St. Moritz	Säntis
Januar . . .	126	74	99	65	95	102	77	81	60	74	55	82	74	66	69	64	65	59	86	71
Februar . . .	118	96	109	86	106	117	91	103	79	89	85	86	72	71	76	103	100	105	118	96
März	158	152	159	118	138	174	87	82	128	102	78	93	77	91	91	105	116	121	126	106
April	186	205	200	139	162	181	161	182	176	196	184	194	173	201	186	191	180	181	180	161
Mai	170	204	179	132	137	173	147	153	174	160	146	161	145	170	143	170	119	121	147	105
Juni	228	214	221	147	138	172	170	159	161	187	162	170	153	177	173	169	132	130	156	94
Juli	263	266	254	183	185	219	189	189	221	215	171	213	181	193	176	166	142	131	176	94
August . . .	275	309	315	232	252	287	263	286	290	286	234	262	249	261	253	257	261	269	252	226
September . .	235	270	276	201	215	247	214	217	249	241	214	212	197	216	222	196	197	199	195	172
Oktober . . .	148	135	155	123	140	160	127	128	124	126	107	110	98	118	103	124	125	131	140	131
November . .	60	87	89	78	122	135	85	96	48	74	81	78	—	66	68	107	103	96	86	111
Dezember . .	152	26	79	63	123	142	68	77	28	25	25	51	—	26	19	48	73	81	90	87
Jahr	2119	2038	2135	1567	1813	2109	1679	1753	1738	1775	1542	1712	—	1656	1579	1700	1613	1624	1752	1454

*) **Genf.** Hier sind die Angaben des neuen Heliographen eingesetzt (vergl. Anhang Nr. 1, Seite 6).

1926. **Tägliche Dauer des Sonnenscheins in Stunden.**

Januar

Tag	Lugano	Genf	Montana s. Siders	Chaux-de-Fonds	Bern	Luzern	Basel	Zürich	Davos	Säntis
1	6.9	6.5	Keine Registrierungen.	3.0	3.3	5.2	2.8	4.3	5.6	1.0
2	0.0	0.0		0.8	0.4	0.0	0.5	0.0	0.0	0.0
3	3.4	2.2		0.1	0.9	1.8	1.8	1.0	1.8	0.0
4	3.5	2.6		0.2	1.4	2.8	0.0	2.4	0.0	0.0
5	7.0	1.2		1.0	1.7	0.3	0.0	0.0	1.3	0.0
6	7.0	1.0		0.0	0.8	3.0	0.4	1.8	2.6	0.0
7	5.1	5.9		4.5	5.5	4.0	4.8	3.4	1.5	2.5
8	7.1	4.8		3.6	3.4	3.6	3.6	3.0	0.1	0.0
9	7.0	7.4		5.6	6.1	2.1	6.1	6.7	1.6	5.3
10	6.9	6.3		7.4	5.7	1.7	7.9	6.5	5.7	8.0
11	6.7	0.5		7.1	5.8	0.0	7.3	4.8	3.3	5.7
12	0.0	6.3		8.0	7.3	4.9	7.9	7.0	5.9	7.5
13	0.0	2.1		6.7	6.7	0.0	7.2	4.7	5.4	8.7
14	0.0	1.0		4.0	5.1	4.8	3.7	3.9	0.4	2.3
15	0.0	0.7		0.0	0.0	0.0	0.0	0.0	0.0	0.1
16	3.0	0.3	1.2	0.0	0.0	0.0	0.0	0.0	0.6	0.0
17	3.6	0.3	0.1	0.0	1.0	0.0	2.3	2.9	2.8	2.2
18	7.3	0.0	0.0	0.0	0.0	0.0	0.0	0.0	0.0	0.0
19	5.4	0.0	2.2	0.0	0.0	0.0	0.0	0.0	0.0	0.0
20	7.4	1.7	0.0	0.0	0.0	1.0	0.0	0.0	0.0	0.0
21	2.2	0.0	0.3	0.0	0.0	0.0	0.0	0.1	1.1	1.6
22	7.5	1.1	0.3	5.6	0.0	0.0	2.8	0.0	6.1	8.5
23	6.6	5.5	7.0	5.1	5.6	3.8	4.0	2.6	2.5	1.4
24	3.8	1.2	0.5	0.0	0.0	0.0	0.1	0.0	0.2	0.0
25	7.6	5.5	8.5	6.4	6.6	7.0	7.0	7.2	6.1	7.9
26	1.2	1.9	1.0	0.0	0.0	0.0	0.0	0.0	0.0	0.7
27	6.4	2.3	5.1	2.6	3.5	3.9	4.6	0.3	3.1	0.0
28	0.0	0.0	0.0	0.0	0.1	0.0	0.0	0.0	0.0	0.0
29	0.0	1.0	0.3	0.0	0.0	0.0	0.0	0.0	0.0	0.0
30	0.0	3.9	5.6	5.7	2.3	4.0	6.9	6.7	6.5	6.7
31	3.1	0.5	4.1	0.0	0.9	1.2	0.4	0.1	0.5	0.0
Mittel	4.1	2.4	*3.3	2.5	2.4	1.8	2.6	2.2	2.1	2.3

Februar

Tag	Lugano	Genf	Siders	Chaux-de-Fonds	Bern	Luzern	Basel	Zürich	Davos	Säntis
1	0.0	0.0	0.0	0.0	0.0	0.0	0.0	0.0	0.2	0.0
2	0.0	0.0	0.4	0.4	0.0	0.0	0.0	0.5	0.0	0.0
3	0.0	1.7	2.4	2.0	1.9	2.9	0.5	1.4	3.4	0.3
4	8.1	0.7	2.3	0.6	1.7	4.5	1.7	3.5	6.6	5.3
5	8.3	5.8	6.0	3.4	5.1	4.1	2.7	4.2	4.4	0.0
6	7.7	3.4	8.0	5.8	5.8	6.7	6.2	7.0	6.7	6.5
7	0.0	0.5	0.7	1.3	0.6	0.2	1.1	0.9	0.0	0.0
8	2.1	4.7	6.0	0.0	0.7	0.5	1.6	3.3	4.3	5.3
9	0.0	0.0	0.0	4.4	0.0	0.0	0.0	0.0	0.0	0.0
10	0.0	0.0	0.0	0.0	0.0	0.0	0.0	0.0	2.4	0.0
11	0.0	0.0	0.0	1.4	0.0	6.5	3.0	4.6	3.1	0.0
12	0.0	2.6	0.3	0.2	0.6	0.0	0.0	0.0	1.1	2.2
13	4.1	3.0	8.9	2.1	6.5	7.3	5.3	7.6	6.9	6.3
14	8.2	6.9	9.5	6.4	6.6	5.6	4.0	7.5	3.0	5.3
15	8.3	6.4	7.6	7.3	6.9	6.9	6.8	3.8	7.0	9.2
16	2.9	0.7	0.0	1.8	0.6	0.0	0.2	0.0	1.3	0.0
17	8.7	0.0	0.8	0.0	0.2	1.4	0.1	1.4	2.8	1.1
18	2.2	0.0	0.0	0.0	0.5	0.0	5.0	1.6	0.0	0.0
19	5.2	1.5	0.3	0.0	0.0	0.0	0.2	0.0	0.0	0.0
20	9.0	9.4	9.8	6.6	9.8	8.3	4.6	3.5	5.6	6.1
21	3.8	6.9	5.0	7.2	8.7	8.3	8.3	6.3	5.4	7.4
22	3.6	3.5	1.2	0.9	0.4	2.0	2.0	0.5	1.6	0.4
23	4.5	9.5	7.9	7.5	6.9	4.4	6.7	2.3	5.6	4.1
24	8.3	9.3	9.4	9.0	8.4	6.2	6.1	5.6	5.7	5.4
25	8.9	8.8	10.0	8.4	9.0	4.8	8.2	5.5	7.6	10.1
26	5.4	6.9	10.0	6.4	5.3	0.0	4.0	0.0	7.8	10.8
27	8.6	3.1	9.6	7.3	2.8	4.5	7.6	4.5	7.8	9.9
28	0.0	0.3	0.7	0.3	0.0	0.1	0.0	0.0	0.0	0.0
Mittel	4.2	3.4	4.2	3.2	3.2	3.0	3.1	2.7	3.6	3.8

März

Tag	Lugano	Genf	Montana s. Siders	Chaux-de-Fonds	Bern	Luzern	Basel	Zürich	Davos	Säntis
1	0.1	6.6	6.4	0.0	0.0	0.0	0.0	0.0	0.0	0.0
2	0.7	5.3	0.7	0.0	1.4	1.3	0.0	0.0	1.8	0.0
3	9.7	10.1	10.2	8.2	8.7	8.8	6.6	9.0	5.1	10.2
4	9.2	4.9	7.4	2.2	2.1	5.3	2.9	4.5	7.7	2.7
5	8.1	2.9	0.0	0.0	1.3	1.7	1.6	2.4	0.0	0.0
6	9.9	0.0	1.3	0.0	0.0	0.0	0.0	0.0	0.4	0.0
7	5.4	0.0	0.0	0.0	0.0	1.3	1.6	0.6	0.0	0.0
8	10.0	5.7	8.3	0.9	0.0	0.0	0.2	0.0	0.0	0.0
9	10.2	10.3	10.5	3.7	8.3	9.0	4.2	7.6	8.9	11.1
10	10.2	2.4	0.8	2.2	2.3	2.0	4.4	4.0	0.0	0.0
11	10.4	9.7	9.5	3.7	6.7	5.1	4.2	2.1	0.5	0.0
12	10.4	3.6	5.3	0.0	0.4	0.0	0.3	0.1	0.0	0.0
13	10.5	10.1	7.7	0.0	7.4	1.8	0.2	1.0	9.5	11.0
14	7.2	9.5	4.9	5.4	6.7	4.0	0.9	2.4	6.0	10.1
15	10.3	9.3	9.8	1.7	6.0	1.7	0.1	0.2	9.2	1.0
16	4.2	6.8	7.3	0.5	0.7	0.8	0.1	1.3	4.5	4.3
17	9.1	6.2	10.8	10.0	9.5	8.1	8.4	9.5	9.6	10.7
18	5.4	8.4	9.1	4.6	2.8	0.8	9.5	4.2	3.2	0.0
19	3.0	8.3	9.8	8.3	7.5	2.7	7.9	7.1	7.5	0.0
20	4.4	8.9	8.5	7.5	8.3	1.0	4.9	4.8	7.6	0.5
21	0.0	0.0	4.5	0.0	0.0	0.0	1.2	0.1	0.2	0.6
22	0.0	0.0	5.3	5.6	0.1	0.0	1.1	0.6	4.8	9.0
23	1.6	0.0	0.0	4.2	0.0	0.0	2.3	0.0	3.9	5.0
24	0.2	4.9	8.1	5.6	6.0	6.4	9.1	6.3	9.7	12.0
25	7.3	5.5	7.3	1.6	4.0	3.8	5.2	6.1	2.5	5.0
26	0.6	1.4	4.1	0.4	1.2	3.9	5.6	7.7	0.8	0.5
27	0.0	0.0	0.0	0.8	0.0	1.0	2.8	0.4	3.8	2.5
28	0.0	0.0	2.2	0.0	0.2	1.2	0.0	0.7	3.2	0.0
29	0.0	0.0	0.9	3.0	0.5	3.2	4.0	6.1	3.7	3.2
30	0.0	3.8	5.3	2.6	4.1	2.5	3.8	2.6	0.0	0.0
31	1.0	7.8	8.1	4.3	5.5	0.0	0.0	0.1	1.9	6.8
Mittel	5.1	4.9	5.6	2.8	3.3	2.5	3.0	3.0	3.7	3.4

April

Tag	Lugano	Genf	Montana s. Siders	Chaux-de-Fonds	Bern	Luzern	Basel	Zürich	Davos	Säntis
1	10.0	6.2	10.9	11.1	7.0	3.9	9.5	6.1	10.1	12.4
2	11.0	10.5	10.9	9.6	9.7	9.8	9.9	10.0	10.2	11.4
3	9.7	10.0	9.5	8.5	8.9	8.5	8.2	8.9	10.2	8.2
4	2.1	5.0	1.1	0.5	0.4	5.0	1.9	4.8	10.4	6.0
5	10.5	10.8	5.5	1.5	7.2	1.2	6.0	1.6	6.7	1.9
6	10.9	12.1	10.9	8.7	11.6	11.7	11.0	9.3	10.2	12.3
7	9.4	3.8	6.2	3.6	6.2	8.0	5.6	7.3	10.2	8.7
8	2.7	5.4	8.1	5.0	1.4	1.4	5.8	2.8	0.0	0.0
9	7.7	0.7	0.6	0.5	0.1	0.8	2.2	1.3	2.7	0.0
10	11.3	9.9	11.0	5.0	9.5	5.8	3.3	1.1	2.6	0.0
11	10.3	11.3	5.1	12.0	11.8	11.7	10.0	10.7	8.7	6.2
12	0.5	10.0	4.5	11.4	11.1	11.9	11.4	11.8	8.3	10.2
13	11.5	12.6	12.2	11.9	12.5	12.4	12.7	12.3	10.5	12.9
14	11.4	12.6	12.1	11.5	12.5	12.3	12.7	12.6	11.1	14.0
15	10.8	12.3	12.4	10.4	12.5	12.3	12.5	12.4	10.6	13.8
16	9.1	2.5	7.0	0.5	2.3	5.8	2.4	6.1	10.9	7.2
17	5.1	6.7	3.3	4.9	5.6	1.1	4.3	3.4	0.0	0.0
18	8.7	0.9	0.1	0.1	0.0	0.6	0.0	0.2	2.9	0.0
19	0.0	1.4	1.5	0.0	0.4	1.3	0.8	2.7	3.3	0.5
20	7.7	6.9	4.7	5.2	5.3	5.5	4.6	5.2	3.2	0.0
21	5.4	3.5	3.5	5.8	7.7	6.7	9.4	6.4	0.2	0.0
22	1.0	5.4	7.0	2.6	7.6	3.5	5.3	4.5	0.0	0.0
23	0.0	10.2	1.6	4.1	6.5	2.6	8.9	2.2	1.5	0.8
24	0.0	0.5	2.8	0.5	2.5	3.2	3.9	4.6	2.4	1.5
25	0.0	6.2	2.4	5.5	11.1	9.2	6.2	8.7	3.4	10.5
26	2.4	1.4	5.5	0.6	0.0	0.0	0.5	0.6	4.6	1.7
27	1.4	1.8	0.0	0.5	1.3	0.0	1.4	0.1	2.6	0.0
28	2.4	11.0	9.6	7.2	10.2	11.6	9.6	11.5	5.9	5.6
29	5.9	5.6	5.2	4.6	5.6	7.8	5.3	6.7	8.3	5.5
30	7.5	7.5	6.1	7.5	7.2	8.3	9.2	9.8	8.8	9.2
Mittel	6.2	6.8	6.0	5.4	6.5	6.1	6.5	6.2	6.0	5.4

Tägliche Dauer des Sonnenscheins in Stunden.

Mai

Tag	Lugano	Genf	Montana s. Siders	Chaux-de-Fonds	Bern	Luzern	Basel	Zürich	Davos	Säntis
1	0.0	0.0	0.5	0.9	1.9	4.9	6.5	6.2	4.6	4.2
2	1.0	7.5	5.9	2.4	4.9	3.5	2.2	2.1	3.9	1.0
3	2.3	6.5	10.3	7.4	5.8	4.5	5.8	3.7	4.7	3.7
4	3.2	4.9	0.0	0.0	0.2	0.7	0.0	0.3	5.5	2.9
5	6.9	0.0	1.3	0.1	0.4	1.3	0.2	0.1	1.9	0.0
6	1.3	1.5	2.7	1.4	0.9	0.8	1.7	0.2	0.4	0.0
7	10.8	10.7	3.6	5.4	0.6	2.0	3.0	1.4	1.2	0.0
8	1.9	6.9	3.3	4.2	3.5	1.6	5.5	2.4	0.0	0.0
9	9.7	8.2	7.3	4.9	3.2	0.0	6.5	1.8	3.8	0.0
10	0.9	12.9	14.1	7.6	9.3	7.5	9.7	9.6	10.1	10.4
11	9.3	13.8	11.4	11.9	11.6	10.6	10.9	9.9	1.3	1.3
12	5.3	10.4	11.9	7.6	11.4	12.1	9.4	11.9	10.9	12.3
13	0.1	0.4	0.2	0.3	0.6	0.0	0.3	0.0	0.8	0.0
14	0.0	0.0	0.0	0.0	0.6	0.4	0.0	0.1	0.4	0.0
15	0.0	0.0	0.0	0.0	0.0	0.0	0.0	0.0	0.2	0.0
16	0.0	0.0	1.3	0.0	1.7	4.8	0.0	5.4	1.6	8.9
17	0.0	0.0	5.3	0.0	0.5	0.0	0.2	0.0	6.7	6.0
18	2.3	11.3	1.8	0.1	0.0	0.4	0.0	1.7	1.5	0.7
19	5.9	12.4	2.5	3.8	7.7	2.7	8.2	0.5	1.2	0.1
20	9.7	13.1	13.5	13.3	12.9	13.1	13.5	11.1	9.1	12.5
21	10.1	12.4	7.7	7.3	12.1	12.6	9.0	11.3	6.8	4.7
22	8.0	6.7	5.0	8.9	10.3	8.7	8.7	8.8	1.8	2.3
23	7.0	9.0	4.5	4.9	2.4	2.7	4.7	1.7	1.0	0.2
24	7.0	13.0	7.6	10.8	10.0	6.0	10.7	7.9	3.0	0.7
25	12.8	13.7	12.9	12.8	13.2	9.5	13.5	11.7	8.7	8.4
26	12.6	13.5	13.7	13.7	13.9	13.7	13.9	13.8	11.8	14.7
27	12.4	13.4	12.3	12.1	13.4	12.5	12.8	12.8	10.8	8.4
28	10.6	0.0	3.1	0.9	2.2	1.6	1.1	2.4	1.0	0.0
29	8.0	0.0	0.0	0.0	0.5	0.9	0.0	1.2	1.5	0.0
30	10.5	8.4	7.9	4.1	3.6	4.6	1.3	1.7	2.0	0.5
31	0.0	3.7	1.3	0.6	0.7	2.7	1.4	1.2	0.9	0.8
Mittel	5.5	6.8	5.6	4.8	5.2	4.7	5.2	4.6	3.9	3.4

Juni

Tag	Lugano	Genf	Siders	Chaux-de-Fonds	Bern	Luzern	Basel	Zürich	Davos	Säntis
1	12.8	9.9	5.2	5.2	8.1	3.2	6.9	5.6	5.3	1.3
2	0.1	0.0	4.2	3.0	4.9	3.7	7.2	7.1	4.5	6.5
3	0.0	1.2	0.0	0.0	0.0	0.0	0.4	0.0	0.0	0.0
4	3.5	0.0	0.0	0.0	0.0	0.0	0.2	0.0	0.0	0.0
5	1.9	4.5	9.2	8.0	8.9	8.6	8.2	12.1	10.6	9.1
6	0.0	5.5	0.6	1.4	0.0	0.0	1.7	0.0	3.8	0.9
7	5.7	4.9	3.4	5.1	4.4	3.3	7.4	3.4	0.0	0.0
8	10.2	1.6	1.5	0.1	0.1	0.8	0.7	0.8	0.0	0.0
9	8.8	8.6	5.2	7.9	8.0	6.7	6.9	7.0	2.4	3.4
10	0.6	3.5	3.6	4.0	3.1	1.6	2.4	0.5	1.9	0.9
11	11.5	6.1	9.9	1.9	6.9	9.0	1.0	6.8	10.8	8.0
12	10.7	6.7	4.6	4.8	5.7	6.4	4.2	5.0	10.0	6.1
13	1.0	1.9	0.9	1.1	0.5	1.1	0.8	2.0	4.3	2.5
14	3.6	5.2	2.1	6.2	4.0	3.9	2.3	4.9	0.1	0.0
15	11.6	2.8	2.6	1.2	2.5	2.5	3.9	2.4	0.6	0.0
16	9.2	1.9	2.1	0.5	1.6	3.3	1.4	3.7	5.5	1.1
17	12.0	7.3	6.8	3.7	5.1	2.6	0.2	0.7	2.7	0.0
18	1.1	4.3	1.1	3.0	4.5	2.1	5.4	1.7	0.2	0.0
19	10.6	3.8	0.0	0.9	0.7	0.2	0.4	0.3	0.0	0.0
20	12.9	13.9	8.4	13.0	12.2	9.7	10.7	8.4	5.9	6.4
21	13.0	14.2	13.9	14.2	14.6	13.9	14.3	14.2	12.1	14.2
22	10.7	10.6	10.1	4.4	8.7	7.2	9.3	7.2	6.2	4.1
23	12.9	10.8	11.2	8.8	8.6	6.4	8.4	8.2	6.5	2.0
24	0.8	7.3	5.8	5.3	6.3	6.6	7.8	7.0	1.1	0.0
25	8.6	10.7	6.2	4.3	1.8	0.0	2.7	0.0	0.0	0.0
26	13.2	14.3	13.7	10.4	11.9	9.1	6.1	10.0	3.5	0.4
27	10.8	13.6	12.2	11.0	12.0	10.0	12.4	13.7	12.0	10.3
28	6.0	12.6	6.0	12.4	13.8	12.7	8.8	12.5	1.6	2.2
29	11.6	14.4	12.4	13.8	13.7	13.7	12.3	13.9	9.1	6.0
30	13.0	11.6	8.8	14.0	14.1	13.8	14.3	14.2	11.3	8.5
Mittel	7.6	7.1	5.7	5.7	6.2	5.4	5.7	5.8	4.4	3.1

Juli

Tag	Lugano	Genf	Montana s. Siders	Chaux-de-Fonds	Bern	Luzern	Basel	Zürich	Davos	Säntis
1	12.0	12.5	12.5	13.8	13.7	10.5	11.3	12.5	6.4	7.1
2	8.9	12.7	13.5	7.5	7.2	1.5	1.0	1.2	4.1	1.9
3	10.1	11.1	7.2	3.5	2.5	1.7	4.2	1.8	2.3	0.0
4	4.1	3.1	3.0	3.3	6.1	6.5	5.9	3.1	0.9	0.0
5	10.2	11.5	11.4	8.2	10.4	6.9	9.2	6.0	3.7	0.0
6	3.3	3.2	1.7	1.8	3.0	2.4	2.0	2.0	2.9	0.9
7	0.0	0.0	0.0	0.0	0.0	0.0	0.0	0.0	5.8	1.9
8	5.0	0.0	0.0	0.0	0.0	0.0	0.0	0.0	0.5	0.0
9	1.7	0.0	0.5	0.0	0.0	0.0	0.0	0.0	0.0	0.0
10	9.9	2.5	0.0	0.0	0.2	0.0	2.4	0.4	0.1	0.0
11	12.5	8.3	7.9	2.9	5.9	8.2	12.2	8.4	2.3	0.0
12	7.5	14.4	11.6	12.7	10.9	9.6	10.2	10.5	7.8	2.6
13	9.4	14.0	13.9	13.1	13.8	9.2	14.3	13.0	11.2	12.1
14	7.6	6.1	1.4	9.3	7.0	8.6	11.4	9.8	7.7	6.0
15	10.8	10.5	2.0	4.7	7.1	5.7	12.5	10.1	1.1	0.0
16	12.1	7.8	6.8	4.6	6.4	6.5	9.2	5.2	0.6	0.7
17	10.4	13.7	12.4	10.8	13.3	8.3	11.6	8.8	8.0	9.7
18	11.6	11.1	13.3	11.9	12.8	13.1	12.3	12.7	12.1	13.1
19	7.2	10.8	7.8	9.5	10.8	7.2	8.2	7.5	10.3	7.2
20	9.2	8.7	7.9	5.4	7.4	8.4	6.1	7.4	4.1	0.0
21	11.1	13.4	12.6	8.7	10.6	7.3	10.8	8.2	7.3	1.9
22	12.7	10.5	9.4	7.0	8.7	5.0	8.3	7.2	4.0	0.0
23	12.7	14.4	13.6	13.2	14.3	12.1	13.4	13.1	9.1	11.0
24	11.5	13.2	12.9	12.3	12.6	12.7	12.3	12.8	12.1	13.7
25	2.8	3.0	4.1	1.8	2.3	1.6	3.4	1.2	1.9	1.3
26	9.2	12.5	11.2	6.3	8.4	7.6	3.8	5.5	12.2	1.5
27	2.5	4.5	5.8	3.0	6.6	0.0	3.0	0.1	0.8	0.0
28	6.1	10.4	4.4	7.0	3.0	2.9	5.8	2.8	0.1	0.0
29	7.9	0.2	0.0	0.0	0.1	0.0	0.0	0.0	0.4	0.0
30	12.6	9.8	2.7	1.9	4.0	1.2	2.1	1.8	0.0	0.0
31	11.4	12.5	7.7	5.0	5.9	6.3	6.7	2.9	2.0	1.1
Mittel	8.5	8.6	7.1	6.1	6.9	5.5	6.9	5.7	4.6	3.0

August

Tag	Lugano	Genf	Siders	Chaux-de-Fonds	Bern	Luzern	Basel	Zürich	Davos	Säntis
1	11.9	8.7	13.2	12.6	11.0	8.0	9.1	8.2	11.3	11.5
2	12.3	12.9	11.8	12.2	9.7	5.5	8.0	4.6	11.4	12.1
3	9.3	9.4	8.8	7.5	9.5	7.1	10.1	8.9	10.1	9.3
4	8.9	0.0	0.0	5.5	7.7	4.3	6.8	4.2	0.0	0.0
5	6.1	9.5	7.6	4.4	4.4	1.6	2.2	3.4	5.4	0.0
6	8.5	9.3	4.3	6.7	9.2	7.9	5.2	4.9	0.8	1.4
7	0.5	0.1	0.2	0.0	0.0	0.2	0.0	0.0	0.2	0.0
8	12.0	3.2	0.0	1.3	0.0	0.0	0.9	1.5	0.2	0.0
9	12.5	12.8	13.1	9.4	7.3	9.5	5.9	8.0	9.7	7.8
10	7.3	13.2	12.2	11.3	9.8	8.2	10.3	7.3	11.4	0.0
11	0.1	0.1	0.0	0.0	0.0	0.3	0.0	0.0	1.9	13.4
12	9.4	9.1	7.5	6.0	7.1	5.5	8.9	6.8	4.8	0.0
13	12.3	13.5	12.9	12.5	13.0	13.0	13.5	12.8	11.6	12.7
14	9.1	9.0	7.9	11.7	11.7	12.7	12.9	12.5	10.8	13.7
15	11.2	12.3	12.5	11.6	13.3	12.7	12.1	12.4	11.4	7.3
16	11.0	12.4	12.6	12.1	12.5	12.3	13.1	12.6	11.3	10.8
17	4.4	9.4	7.3	5.9	8.1	6.4	8.6	6.4	6.9	6.0
18	9.2	10.5	6.3	6.1	8.7	7.9	5.0	4.7	7.8	2.0
19	10.2	10.9	9.8	7.5	9.2	8.8	4.9	8.1	9.5	3.4
20	7.3	10.5	10.9	8.4	9.2	9.3	9.8	9.9	8.6	7.5
21	9.9	12.3	9.9	8.7	11.7	9.2	5.7	5.8	7.1	4.4
22	11.6	12.1	12.1	5.9	9.9	7.5	3.9	9.1	11.1	2.3
23	12.1	13.1	11.7	8.1	11.1	9.1	11.7	12.4	10.7	3.0
24	11.9	13.0	12.5	12.1	13.0	12.4	12.6	12.5	11.3	13.6
25	11.8	12.9	12.6	12.2	12.7	12.4	12.8	12.5	11.4	13.8
26	11.4	12.2	11.7	12.2	12.6	12.3	12.1	12.0	11.1	13.1
27	9.9	12.6	9.8	9.2	9.8	0.0	7.3	3.1	9.5	4.9
28	6.4	8.8	12.0	8.6	11.8	1.1	11.9	12.5	10.7	13.2
29	7.2	12.1	12.2	11.6	10.5	8.4	12.2	12.4	11.0	13.2
30	9.5	11.9	12.0	11.0	11.0	9.1	12.1	12.1	10.8	13.0
31	7.4	11.5	11.4	10.8	10.2	11.5	12.0	11.5	10.7	12.1
Mittel	8.9	10.0	9.3	8.5	9.3	7.6	8.4	8.2	8.4	7.3

1926. **Tägliche Dauer des Sonnenscheins in Stunden.**

September

Tag	Lugano	Genf	Montana s. Siders	Chaux-de-Fonds	Bern	Luzern	Basel	Zürich	Davos	Säntis
1	8.1	6.7	10.8	9.4	11.3	11.5	11.5	11.5	10.7	12.7
2	1.0	5.0	7.8	3.6	5.5	5.9	4.1	5.6	4.6	7.9
3	8.2	9.2	8.0	8.5	6.6	8.0	3.4	7.3	2.8	3.3
4	3.8	5.2	6.3	7.2	9.1	8.7	10.0	9.8	6.0	6.9
5	9.5	6.4	3.1	3.1	2.2	3.5	7.1	9.0	2.0	3.0
6	11.2	9.7	10.2	5.8	7.2	7.4	4.7	5.1	8.1	3.6
7	9.5	12.4	7.0	3.6	9.7	9.2	2.4	5.6	4.5	0.0
8	11.3	13.0	7.9	7.6	11.0	7.2	6.6	7.6	10.1	10.1
9	9.1	12.9	11.3	10.9	10.9	10.7	10.0	10.5	10.1	11.7
10	4.7	12.6	10.6	10.8	10.6	10.6	11.5	10.2	7.6	9.0
11	7.4	12.7	10.8	11.0	11.3	11.4	11.5	10.8	10.3	12.0
12	8.1	8.8	10.0	8.0	9.0	8.9	9.0	7.9	9.7	7.3
13	10.8	8.0	5.9	3.2	4.0	0.2	3.0	2.0	6.3	0.0
14	11.0	11.8	11.3	11.0	10.9	11.2	11.5	11.1	10.2	12.0
15	7.4	11.7	11.4	10.7	10.7	9.0	11.2	10.5	10.0	11.4
16	7.5	11.6	9.8	6.4	9.1	7.4	3.5	3.3	8.1	0.9
17	11.0	9.7	11.3	10.7	10.6	8.3	11.1	10.7	9.8	11.6
18	8.8	11.3	11.1	10.8	10.0	9.3	11.6	10.8	10.0	11.9
19	10.3	11.1	11.1	10.8	10.8	10.7	11.0	10.8	9.9	11.9
20	10.4	11.0	10.0	10.6	10.7	10.6	11.0	10.0	9.9	10.4
21	10.5	11.3	11.0	10.5	10.2	10.2	10.7	9.7	8.7	8.2
22	8.8	10.8	10.2	4.4	7.9	6.6	2.4	7.2	7.3	0.0
23	10.6	9.7	9.9	6.6	7.7	2.2	4.8	4.3	8.2	0.0
24	7.8	1.7	1.0	0.2	0.3	1.6	0.1	0.1	7.8	2.4
25	4.8	3.3	2.3	1.7	3.9	3.5	2.6	5.0	2.6	0.3
26	0.0	0.0	0.0	0.0	0.0	0.0	0.0	0.0	0.1	0.0
27	0.0	4.4	1.2	5.2	4.5	3.1	5.5	3.9	0.7	0.8
28	2.4	9.4	6.1	6.2	6.6	5.1	8.2	8.7	0.4	1.2
29	10.3	10.8	10.2	6.4	9.4	7.1	7.0	5.9	0.0	1.7
30	10.5	8.2	9.6	9.1	9.5	4.7	5.0	6.6	0.0	0.0
Mittel	7.8	9.0	8.2	7.1	8.0	7.1	7.1	7.4	6.6	5.7

Oktober

Tag	Lugano	Genf	Siders	Chaux-de-Fonds	Bern	Luzern	Basel	Zürich	Davos	Säntis
1	8.7	9.2	4.8	6.9	8.7	4.3	1.2	3.9	3.7	0.6
2	0.7	0.0	5.6	0.0	0.0	0.0	0.1	0.5	8.0	10.9
3	10.0	0.0	9.7	0.0	0.0	0.0	0.0	0.0	9.0	10.9
4	6.4	4.2	9.1	9.9	0.0	0.0	5.6	0.4	9.2	11.0
5	9.3	7.5	9.8	9.8	5.7	3.3	8.5	1.3	9.0	10.8
6	9.4	4.8	10.0	9.5	8.1	6.4	10.2	6.2	8.7	10.8
7	8.3	8.4	6.7	5.8	6.4	5.9	4.2	5.5	4.8	6.0
8	0.0	6.8	4.5	4.8	7.5	6.5	6.5	7.2	2.1	5.9
9	0.0	0.9	0.1	1.4	0.7	0.1	3.1	0.5	1.4	0.5
10	6.6	0.4	0.0	2.5	1.7	0.0	0.0	0.2	0.2	0.0
11	9.0	8.7	9.9	7.4	9.0	8.1	7.2	8.7	8.1	5.4
12	2.2	0.8	2.7	0.0	1.8	0.9	0.3	2.0	0.0	0.0
13	8.8	5.7	9.0	5.7	4.8	6.4	4.9	5.0	4.0	2.5
14	8.5	9.3	9.3	5.5	6.6	5.7	8.2	7.9	5.7	6.3
15	4.8	9.6	9.5	9.7	9.5	9.5	9.4	9.8	7.8	5.0
16	8.8	10.2	9.5	9.3	9.7	9.6	8.4	9.6	7.8	9.7
17	9.0	10.1	9.5	6.1	9.2	6.6	3.2	9.0	7.6	0.0
18	6.9	0.2	2.6	2.3	0.0	0.0	4.3	0.1	1.6	4.1
19	5.5	9.0	3.1	9.6	9.5	3.7	5.7	8.5	5.9	10.2
20	2.1	6.5	7.4	4.0	3.3	3.8	2.4	1.7	5.7	5.1
21	0.0	0.0	0.0	0.0	0.0	0.0	0.0	0.0	0.0	0.0
22	0.0	2.9	4.6	0.1	0.8	0.0	0.0	0.0	1.9	4.9
23	0.8	0.4	1.7	0.0	0.0	0.0	0.0	0.0	1.5	0.7
24	5.3	0.5	*0.0	0.0	0.8	0.0	0.2	0.0	0.0	0.0
25	2.7	6.0	*6.6	5.0	6.9	6.4	2.7	2.8	4.7	3.7
26	5.8	3.7	*0.0	0.0	3.2	3.3	3.6	2.2	2.1	0.0
27	8.6	8.1	*8.1	7.8	7.1	7.7	8.3	7.1	4.2	4.3
28	0.0	0.0	*0.2	0.0	0.0	0.0	0.0	0.0	0.1	0.0
29	0.0	0.0	*0.0	0.0	0.0	0.1	0.0	0.0	0.0	0.0
30	0.0	0.0	*3.8	1.6	2.8	4.1	0.1	1.9	0.4	2.1
31	0.0	1.3	*2.3	2.0	2.6	4.9	1.3	1.1	0.0	0.0
Mittel	4.8	4.4	5.2	4.1	4.1	3.5	3.5	3.3	4.0	4.2

November

Tag	Lugano	Genf	Montana s. Siders	Chaux-de-Fonds	Bern	Luzern	Basel	Zürich	Davos	Säntis
1	4.9	2.6	2.0	0.0	0.0	0.0	0.0	0.0	3.6	1.9
2	0.0	1.2	5.6	0.7	0.0	0.0	1.5	0.0	0.0	0.2
3	0.9	0.0	6.6	2.9	0.0	0.0	2.9	0.0	5.0	3.5
4	0.0	0.0	6.1	0.3	0.0	0.0	0.0	0.0	6.2	1.2
5	1.0	0.0	8.9	8.3	0.0	0.0	0.1	0.0	6.1	9.5
6	1.4	1.1	3.4	0.5	0.0	0.0	3.2	0.0	5.2	4.7
7	0.0	4.0	4.5	3.8	4.6	2.9	3.7	2.6	0.4	2.7
8	1.3	5.1	7.0	5.3	4.3	4.8	6.2	6.7	4.7	7.8
9	0.0	7.8	6.1	5.1	7.3	4.5	6.3	2.9	0.5	0.0
10	1.1	8.6	8.2	7.9	6.9	7.4	7.6	6.7	5.6	7.0
11	8.1	6.5	8.2	5.7	5.8	0.0	7.6	4.0	6.6	9.1
12	0.0	0.0	0.0	0.0	0.0	0.0	0.0	0.0	2.5	0.3
13	0.0	5.2	7.5	2.8	5.0	6.6	3.5	5.0	0.8	6.0
14	0.0	8.0	7.3	4.2	6.4	6.2	3.0	5.1	5.0	5.4
15	6.6	7.7	5.4	4.9	3.6	2.8	4.1	3.6	5.5	3.1
16	3.9	2.0	5.0	3.6	2.7	4.1	1.5	3.5	4.2	5.5
17	0.0	0.0	2.9	2.3	3.3	4.1	4.4	3.9	3.8	3.3
18	0.0	0.4	2.3	3.9	4.8	3.7	4.0	0.8	2.9	1.2
19	0.0	0.0	0.0	0.0	2.3	3.6	1.8	0.8	0.0	0.6
20	1.1	2.4	0.0	0.7	2.5	3.6	2.0	2.6	2.8	3.7
21	0.0	0.3	0.5	1.7	0.6	0.0	0.9	0.0	0.0	0.0
22	0.0	0.0	0.0	0.0	0.0	0.0	0.0	0.0	0.0	1.6
23	0.0	6.3	7.4	7.0	4.1	4.5	7.0	2.9	0.0	1.1
24	3.0	2.0	3.8	1.9	0.4	2.5	1.3	1.2	5.3	3.7
25	7.4	0.0	4.0	2.5	0.2	0.0	0.8	0.0	2.4	1.7
26	6.9	4.4	5.2	3.5	3.1	5.4	0.1	3.7	5.9	8.4
27	7.2	3.5	7.6	1.1	2.8	5.1	1.9	5.0	5.7	8.5
28	5.1	6.2	7.8	4.0	3.0	5.0	1.6	2.7	5.8	8.0
29	0.0	1.9	1.9	0.5	0.3	1.4	1.1	3.1	4.2	2.3
30	0.0	0.0	0.0	0.0	0.0	3.2	0.0	0.8	2.3	0.5
Mittel	2.0	2.9	4.5	2.8	2.5	2.7	2.6	2.3	3.4	3.8

Dezember

Tag	Lugano	Genf	Siders	Chaux-de-Fonds	Bern	Luzern	Basel	Zürich	Davos	Säntis
1	0.0	0.0	2.6	0.0	0.3	0.0	0.0	0.0	0.1	0.0
2	3.4	0.0	0.0	0.0	0.0	0.0	0.0	0.0	0.0	5.5
3	7.1	0.0	0.0	0.0	0.0	0.0	0.0	0.0	0.0	0.0
4	6.4	1.1	1.4	0.0	0.0	0.2	0.0	0.0	0.4	0.0
5	7.0	0.9	0.9	0.7	0.1	0.0	0.6	0.1	0.2	0.0
6	3.7	0.0	7.4	0.6	0.0	0.8	0.0	0.0	1.9	0.4
7	4.7	0.0	7.5	0.4	0.0	1.0	0.0	0.0	5.1	4.0
8	5.6	0.0	6.3	3.4	1.1	0.1	0.0	0.0	3.7	5.2
9	6.2	0.3	6.5	5.4	2.9	0.0	0.7	0.0	0.0	0.0
10	6.1	6.2	7.8	7.0	6.0	5.6	4.9	3.4	3.5	3.5
11	0.0	0.0	7.0	5.2	0.0	0.0	0.0	0.0	5.0	4.9
12	6.8	0.0	7.7	7.4	0.0	0.0	3.4	0.0	5.4	6.8
13	6.7	0.0	7.7	6.7	0.0	2.0	7.2	0.0	5.5	8.2
14	6.1	0.0	5.5	4.3	0.0	1.3	2.6	1.7	4.5	3.9
15	6.0	0.0	0.7	0.0	0.0	0.0	0.0	0.0	0.6	0.0
16	6.8	2.0	7.5	0.0	1.2	0.0	7.1	0.1	4.2	0.0
17	6.5	5.9	0.9	0.0	0.0	0.0	0.0	0.0	0.0	0.0
18	5.2	0.0	0.0	0.0	0.0	0.0	0.0	0.0	0.0	0.0
19	6.8	2.2	0.0	0.4	0.0	0.8	0.0	0.7	0.0	0.0
20	6.3	1.7	4.4	0.0	0.0	0.4	0.0	0.1	1.1	0.0
21	6.8	0.9	0.0	0.0	0.0	0.5	0.5	0.5	0.0	0.0
22	6.7	1.6	7.4	2.5	0.5	0.7	0.6	0.7	5.2	6.2
23	4.3	3.2	7.6	0.0	0.0	4.0	4.8	0.1	4.8	7.6
24	0.0	0.0	2.4	0.0	0.0	0.0	0.0	0.0	2.8	0.0
25	0.0	0.0	7.5	4.8	0.7	0.0	6.0	0.0	2.3	3.0
26	3.1	0.0	6.7	4.2	0.0	0.0	1.5	0.0	4.4	7.2
27	0.0	0.0	6.6	2.6	0.1	2.1	0.0	3.8	3.0	8.0
28	5.0	0.0	6.8	2.7	2.4	0.3	2.6	2.0	3.7	6.1
29	6.3	0.0	0.1	0.0	0.0	0.0	0.0	0.0	0.0	0.0
30	6.9	0.0	7.6	3.5	3.8	1.9	2.3	0.1	0.9	0.0
31	5.2	0.2	7.4	5.8	5.9	2.8	6.2	2.1	4.9	6.2
Mittel	4.9	0.8	4.6	2.2	0.8	0.8	1.6	0.6	2.4	2.8

Nr. 5.

Jahresbericht 1926 des Erdbebendienstes

der Schweizerischen Meteorologischen Zentralanstalt.

Von Dr. **Fritz Gassmann,** Assistent des Erdbebendienstes.

1. Allgemeines.
2. Tabellarische Zusammenstellung der in der Schweiz verspürten und der an den Erdbebenstationen Zürich, Chur und Neuchâtel registrierten Erdbeben.
3. Statistische Bemerkungen und Besprechung einzelner Fälle.

1. Allgemeines.

Zu Beginn dieses Jahres wurde der Leiter des Erdbebendienstes, Prof. de Quervain, erneut von schwerer Krankheit heimgesucht, welche ihn über das ganze Jahr ans Haus fesselte. Trotzdem leitete er die Arbeiten des Erdbebendienstes durch Erledigung aller wichtigen Korrespondenzen und Abhaltung von regelmässigen Sitzungen mit dem Unterzeichneten, der die Arbeiten auszuführen hatte. Die tägliche Bedienung der Apparate besorgte mit gewohnter Zuverlässigkeit Herr Peter wie bis anhin.

Die laufenden Arbeiten nahmen dieses Jahr ungewöhnlich viel Zeit in Anspruch wegen der relativ grossen Anzahl von registrierten und von in der Schweiz gespürten Beben. Daneben wurde, ähnlich wie es voriges Jahr mit unsern 450 kg Mainka-Pendel geschehen war, auch die Eigenperiode des 80 kg Vertikalapparates Wiechert bedeutend vergrössert. Die dabei verwendeten rechnerischen Ueberlegungen sind im Jahresbericht 1925 des Erdbebendienstes, Anhang Nr. 5: „Zur Umjustierung von Seismometern", angegeben. Nach Vornahme einiger Aenderungen an den Dimensionen des Apparates konnte die Eigenperiode vom ursprünglichen Betrag von $3^1/_2$ Sekunden auf $7^1/_2$ Sekunden gebracht werden. Allerdings musste dabei die Luftdämpfung durch eine Oeldämpfung ersetzt werden, da ein an sich unscheinbares Zwischenglied der Luftdämpfung eine genügende Erhöhung der Eigenperiode des Apparates verhinderte. Mit dieser Umjustierung des Wiechert-Apparates ist nun erreicht, dass die Erdbebenwarte Zürich ausser dem für Nahebeben besonders leistungsfähigen 21-Tonnen-Universalseismographen de Quervain-Piccard einen Satz von drei Apparaten besitzt, welche sich vor allem zur Registrierung von Fernbeben eignen. Das internationale Sammel-Bulletin wurde in gewohnter Weise herausgegeben.

Die Instrumente in der Erdbebenwarte Zürich hatten am 23. September folgende Konstanten:

	Quervain-Piccard			Mainka		Wiechert
	N-S	E-W	Vert.	N-S	E-W	Vert.
Masse	20 600 kg			450 kg	450 kg	80 kg
Vergrösserung für schnelle Schwingungen	1510	1680	1700	114	112	111
Eigenperiode	3.3s	3.0s	1.3s	9.6s	9.7s	3.6s
Dämpfungverhältnis	3.8	3.9	2.4	2.7	3.9	5.4
Reibungsausschlag	0.8 mm	0.7 mm	0.7 mm	2.2 mm	1.5 mm	0.3 mm
Registriergeschwindigkeit	ca. 60 mm/Min.			ca. 30 mm/Min.		
Mittlerer Zeit-Interpolationsfehler	± 0.1s	± 0.1s	± 0.1s	± 0.1s	± 0.1s	± 0.3s.
Art der Registrierung	mechanisch auf berusstes Papier.					

Das Berichtjahr stand ganz im Zeichen der Entstehung des neuen schweizerischen Stationsdreieckes Zürich-Chur-Neuchâtel. In Chur wurde dank der Energie und der praktischen Geschicklichkeit des Leiters der dortigen Station, Herrn Prof. Kreis, der neue Universalseismograph de Quervain-Piccard im September dieses Jahres provisorisch in Betrieb gesetzt mit folgenden ungefähren Konstanten: Masse 13 400 kg, Eigenperiode der Vertikal-Komponente 0.86 Sek., der Horizontal-Komponente (EW) ca. 3 Sek., Vergrösserung für rasche Schwingungen je ca. 1000fach. Infolge Mangels an Platz im Keller des Kantonsschulgebäudes konnten bei diesem Apparat die T-Balken, an welchem das Pendel aufgehängt ist, nicht auf gesonderte Betonpfeiler gelegt, sondern mussten direkt in die Mauer des Kantonsschulgebäudes eingelassen werden. Diese Art der Installation liess starke Störungen durch den Schulbetrieb und durch den Wechsel in der Sonnenbestrahlung des Gebäudes befürchten. Die Erfahrung hat indessen gezeigt, dass die durch die Kantonsschüler verursachten Erdbeben erstens sofort als solche zu erkennen sind, und zweitens mit ungemein geringer Wahrscheinlichkeit eine wirkliche seismische Registrierung stören werden. Der Wechsel in der Bestrahlung des Gebäudes hat starke Verschiebungen des Nullpunktes der Horizontal-Komponenten zur Folge. Diesem begegnet man in Chur durch eine Kompensation. Sie besteht in einer automatischen Zurückführung der Masse in die normale Nullage durch eine Feder, deren Spannungsänderungen vom Regietrierzeiger gesteuert werden. Diese von Herrn Prof. Kreis selbst erdachte Kompensation hat sich bewährt und findet in gleicher Weise für die Kompensation der Vertikal-Komponente Verwendung. Der neue Churer Seismograph lieferte eine schöne Registrierung des Bebens vom 28. September aus dem Semmering-Wechselgebiet (Oesterreich) mit scharfen Phasen. (Siehe Tabelle II Nr. 78 dieses Jahresberichtes, sowie eine Reproduktion der Registrierung in unserm Sammel-Bulletin Nr. 65).

Im Gegensatz zu dieser Registrierung besitzt die entsprechende des Zürcher Seismographen keine ausgeprägten Einsätze. Die Herdentfernung von Zürich beträgt bei diesem Beben ca. 550 km, diejenige von Chur 90 km weniger. Diese Differenz scheint mir nicht genügend, um den grossen Unterschied im Aussehen der Diagramme von Chur und Zürich zu erklären, so dass man den Verdacht hat, der Molasseuntergrund, auf welchem die Erdbebenwarte Zürich steht, verwische sozusagen noch im letzten Augenblicke vor Ankunft der Wellen die scharfen Unterschiede der Phasen. Dieser gleiche Verdacht stützt sich ferner auf eine mir von H. Jeffreys zugekommene Mitteilung über die Registrierungen vom 15. August eines Bebens in England (siehe Tabelle II Nr. 70 dieses Jahresberichtes), welche zu vergleichen er Gelegenheit hatte. Es fiel ihm nämlich auf, dass die Registrierungen des Seismographen de Quervain-Piccard in Zürich viel schwächer und mit undeutlicheren Phasen versehen waren, als die Registrierungen auf dem Apparat gleicher Konstruktion in Strasbourg. Auch hier kann ich mir diesen Unterschied nicht allein aus der prozentual geringfügigen Differenz der Herddistanzen allein erklären, sondern muss die verschiedene Beschaffenheit des Untergrundes dafür verantwortlich machen. Wenn einmal weiteres Vergleichsmaterial der Seismographen Zürich, Chur und Neuchâtel beieinander sein wird, kann zur hier angetönten sehr wichtigen Frage über den Einfluss der Beschaffenheit des Untergrundes auf die Registrierungen ein interessanter Beitrag geleistet werden. — Das Beben vom 15. Dezember aus dem Kanton Freiburg (siehe Tabelle I Nr. 42 und Tabelle II Nr. 93), gab erstmals Gelegenheit, vermittelst der miteinander kombinierten Angaben von Zürich und Chur ein zuverlässiges Epizentrum zu bestimmen, das mit dem durch makroseismische Angaben scharf definierten Epizentrum mit grosser Genauigkeit übereinstimmte. In diese erste Zeit der Zusammenarbeit der beiden grossen Seismographen von Chur und Zürich fällt auch die Erprobung eines vom Berichterstatter verfassten Telegrammschlüssels zum regelmässigen telegraphischen Austausch aller Registrierungen zwischen Zürich, Chur und Neuchâtel. Der internationale Schlüssel (siehe Jahresbericht 1920 des Erdbebendienstes) erwies sich als unzulänglich, da er keine Möglichkeit bietet, die Einsätze auf Zehntel-Sekunden genau zu übermitteln. Trotzdem nach dem neuen schweizerischen Code die Depeschen in der Regel nicht länger als nach dem internationalen werden, geben sie soviel Aufschluss, dass sich eine nachträgliche Meldung per Postkarte erübrigt und nur eine Zusendung der Original-Registrierungen wesentlich mehr zu bieten vermag.

Für den grossen Seismographen der Sternwarte Neuchâtel, der im Keller des Pavillons Hirsch aufgestellt wird, bot die Platzfrage erhebliche Schwierigkeiten, da der verfügbare Raum nach unten durch anstehenden Fels, nach

oben durch den Boden eines schönen Saales begrenzt war. Schliesslich wurde entschieden, den Boden zu durchbrechen und zudem die Pendelschläge im Vergleich zum Seismographen von Zürich um 1.5 m zu verkürzen. Diese Verkürzung wurde vorgeschlagen, nachdem am grossen Seismographen in Zürich Versuche mit der Astasierung einer Horizontalkomponente gut gelungen waren. Die dazu verwendete Einrichtung war im wesentlichen die gleiche wie für die Astasierung der Vertikal-Komponente. So konnte vorgesehen werden, in Neuchâtel das Minus an Pendellänge durch Anbringung von Astasierungseinrichtungen für die Horizontal-Komponenten wettzumachen. Zur Einführung in den Erdbebendienst war Herr Dr. Odermatt, Adjunkt an der Sternwarte Neuchâtel, für zwei Wochen im Erdbebendienst der meteorologischen Zentralanstalt mit Erfolg tätig.

2. Tabellarische Zusammenstellung der in der Schweiz verspürten und der an den Erdbebenstationen Zürich, Chur und Neuchâtel registrierten Erdbeben.

Tabelle I enthält sämtliche zur Kenntnis des Erdbebendienstes gelangten Meldungen aus der Schweiz über wirkliche oder vermeintliche gespürte Erdbeben. Nur die von uns als wirklich seismisch erkannten oder vermuteten Fälle sind numeriert, die höchst zweifelhaften oder sicher nicht seismischen überdies durch kleineren Druck gekennzeichnet. Tabelle II enthält die an einer der obgenannten Stationen registrierten Erdbeben aus einer Distanz von höchstens 1000 km von Zürich, Tabelle III die aus einer Distanz von über 1000 km von Zürich.

Tabelle I. In der Schweiz verspürte Erdbeben. 1926.

Z = Erdbebenwarte Zürich. C = Erdbebenstation Chur. N = Observatoire Neuchâtel.

Nr.	Datum	M.-E. Zeit 0—24 h	Epizentralgebiet (gesperrt gedruckt) und erschütterte Gegend	Grad Forel-Rossi	Grösste Ausdehnung	Zahl d. pos. Meldungen	Zahl d. neg. Meldungen	Registriert in	Bemerkungen (Charakter, Zahl der Stösse, Dauer, bes. Wirkung)
	1926	h m			km				
1	Jan. 1.	19.05	Krain, vereinzelt gespürt in Chur, St. Gallen, Grenchen, Basel, Lausanne	II	—	5	—	Z.N	Wiegende Bewegung, 3 Stösse. S. auch Tab. II, Nr. 1.
	„ 13.	ca 8.30	Mendrisio	—	—	1	—	—	Un tremolio.
2	„ 17.	1.48	St. Moritz (Grad IV), Fextal (III)	IV	8	4	1	Z	Kurzer, starker Stoss. S. a. Tab. II, Nr. 5.
3	„ 17.	ca 2.10	St. Moritz	II	—	1	—	—	Leichter Nachstoss (von Nr. 2).
4	„ 21.	ca 21.00	Madulein (Ober-Engadin)	II	—	1	—	—	Krachen der Wände, unterird. Rollen.
5	„ 26.	ca 1.45	Winterthur	II	—	1	—	Z(?)	Krachen des Bodens. Der Zusammenhang mit der Registrierung Nr. 6 der Tab. II ist zweifelhaft.
6	Febr. 2.	ca 1.00	Spiez	III	—	1	4	—	Rollendes Geräusch.
7	„ 2.	ca 2.16	Faulensee, Spiez	III	2	2	2	—	Dumpfer Knall mit nachfolgendem ziemlich starkem Ruck.
8	„ 2.	ca 4.09	Faulensee, Spiez (Grad IV), Merligen (II)	IV	7	3	2	—	Ziemlich starkes Beben, von unterirdischem Rollen begleitet.
9	„ 4.	ca 4.50	Hitzkirch	III	—	1	—		
10	„ 8.	1.35	Freiburg (Schweiz)	II	—	1	—	Z	Leises Krachen der Wände, Klirren des Waschbeckens. S. auch Tab. II, Nr. 9.
	„ 9.	ca 12.48	Zürich	—	—	1	—	—	Erdstoss: ein Heben und Senken.
11	„ 18.	ca 12.48	Rolle, Allaman	III	5	2	2	—	Unterirdisches Rollen. Nach der Presse wurden in Rolle Leute aus dem Schlaf geweckt.
12	„ 18.	ca 5.55	Rolle, Allaman	III	5	2	2	—	Schwacher Nachstoss.
13	„ 18.	ca 6.25	Rolle, Allaman	III	5	2	2	—	Schwacher Nachstoss.
14	März 15.	ca 1.15	St. Moritz	IV	—	1	—	—	Zittern, unterirdisches Rollen, auch im Freien bemerkt.

Tabelle I (Fortsetzung).

Nr.	Datum	M.-E. Zeit 0—24 h	Epizentralgebiet (gesperrt gedruckt) und erschütterte Gegend	Grad Forel-Rossi	Grösste Ausdehnung	Zahl d. pos. Meldungen	Zahl d. neg. Meldungen	Registriert in	Bemerkungen (Charakter, Zahl der Stösse, Dauer, bes. Wirkung)
	1926	h m			km				
15	März 19.	21. 39	**Eglisau**, im Gebiete vom Rafzerfeld bis Rorbas Grad V, gespürt im Kt. Zürich und Schaffhausen und im angrenzenden badischen Gebiet, innerhalb der Linie Zürich, Winterthur, Stammheim, Schaffhausen, Hallau, Kaiserstuhl, Rümlang, Zürich	V	45	81	9	Z	Im Epizentralgebiet vorwiegend als dumpfer, starker Knall und Stoss empfunden. Viele Leute eilten ins Freie, auch das Vieh wurde unruhig, Wanduhren schlugen an, keine Beschädigungen an Bauwerken. Vom Rhein, der bei Eglisau einen kleinen Stausee bildet, wurde bei Windstille auffälliger Wellenschlag gemeldet. Siehe auch Tab. II, Nr. 15.
	„ 20.	—	Ueber schwächere Nachstösse des Bebens von Eglisau liegen nur vereinzelte, unverbürgte Meldungen vor, sodass deren Existenz zweifelhaft ist.	—	—	—	—	—	
	„ 22.	ca 14. 45	Zürich	—	—	—	—	—	„Erdbeben, von mehreren Personen verspürt."
	„ 27.	ca 1. 35	Eglisau	—	—	1	—	—	„Erdbebenstoss."
	April 17.	ca 2. 14	Aarau	—	—	1	—	—	Kurzes Rütteln, stehende Pendeluhr in Gang gekommen.
16	April 23.	3. 02	**Münstertal** und Unter-Engadin von Zernez bei Martinsbruck . . .	V	ca 40	7	3	Z	In Münster stürzte ein alter Schornstein herab. „Kurzer, kräftiger Stoss", „mit nachfolgendem Rütteln". S. auch Tab. II, Nr. 22.
17	Mai 5.	22. 45	**Brig** (Grad IV), Oberwallis, Cevio, Locarno, Domodossola (III), Gotthard, Zürich [!] (II). Epizentrum nicht genau bestimmt, vermutlich an der Grenze zwischen dem Oberwallis und Italien	IV	140	8	19	Z	Siehe auch Tab. II, Nr. 25.
	Juni 6.	?	Blonay sur Vevey	—	—	1	—	Z(?)	Bewegung des Bettes. Der Zusammenhang mit der Registrierung Nr. 28 Tabelle II ist zweifelhaft.
18	Juni 8.	1. 22	Genfersee von Lausanne bis Cully .	IV	13	15	10	Z	Starker Schlag oder Knall, Rollen wie wie von schwer beladenem Lastauto. Viele Leute wurden aus dem Schlaf geweckt. Siehe auch Tab. II, Nr. 32.
19	„ 8.	2. 53	Lausanne	II	—	1	—	—	Schwacher Nachstoss.
	„ 8.	ca 23. 30	Lausanne	—	—	1	—	—	Nachstoss?
	„ 14.	ca 3. 05	Kempttal	—	—	1	—	—	„Ziemlich starkes Beben, wellenartig."
20	„ 16.	3. 59	**Sarnersee**: Sarnen, Sachseln Giswil, Gadmen, Brienz (Grad V), gespürt in der Zentralschweiz innerhalb der Linie Luzern, Luthern, Escholzmatt, Mürren, Gurtnellen, Erstfeld, Luzern, und vereinzelt in Waldenburg (Kanton Basel), Aarau, Baden, Kilchberg (bei Zürich) und Schaffhausen	V	136	48	24	Z,N	Im Epizentralgebiet als starker Knall oder unterirdischer dumpfer Schlag bemerkt. Aus Sachseln wird z. B. gemeldet: „Es erfolgte ein eigenartiges Tosen mit scharfem Knall und darauffolgendem starkem Stoss. Flaschen auf dem Tische kamen ins Schwanken." Gebäudebeschädigungen kamen nicht vor. Siehe auch Tab. II, Nr. 33.
	„ 16.	ca 4. 30	Bern	—	—	1	—	—	„Starkes, wellenförmiges Beben."
21	„ 16.	ca 6. 00	**Gadmen**	II	—	1	—	—	Schwaches Beben, von mehreren Personen unabhängig bemerkt. Nachstoss des Bebens Nr. 20.
	„ 17.	ca 4. 00	Genf	—	—	1	—	—	„6 oscillations environ" (im 4. Stockwerke).
	„ 17.	ca 4. 10	Genf	—	—	1	—	—	Einfacher Stoss.
	„ 22.	ca 14. 00	Hergiswil	—	—	1	—	—	Hagelwetter mit Wolkenbruch. Aelpler wollen in den Ställen Erdbeben verspürt haben.
22	„ 25.	ca 0. 00	**Reigoldswil** (Baselland)	III	—	1	—	—	Ein Gepolter. Zittern der Fenster.
23	„ 26.	20. 50	**Oestliches Mittelmeer**, vereinzelt gespürt in Lausanne, Epalinges, Morcles, Bellinzona, Einsiedeln und auf dem Chaumont.	II		6	—	Z,N	Eine Pendeluhr stehen geblieben, eine Vase umgefallen. Siehe auch Tab. III, Nr. 55.
	„ 27.	ca 0. 52	Morgarten	—	—	1	—	—	„Ein Erdstoss."

Tabelle I (Fortsetzung).

Nr.	Datum	M.-E. Zeit 0—24 h	Epizentralgebiet (gesperrt gedruckt) und erschütterte Gegend	Grad Forel-Rossi	Grösste Ausdehnung	Zahl d. pos. Meldungen	Zahl d. neg. Meldungen	Registriert in	Bemerkungen (Charakter, Zahl der Stösse, Dauer, bes. Wirkung)
	1926	h m			km				
	Juni 28.	ca 10. 00	Mendrisio	—	—	1	—	—	„Erdbeben."
24	Juni 28.	22. 47	Ibach (Schwyz)	II	—	1	—	Z	Ein leichter Erdstoss. S. a. Tab. II, Nr. 39.
25	„ 28.	23. 01	Kaiserstuhl (Breisgau). In einem grossen Teil der Schweiz gespürt, namentlich in der Nord- und Westschweiz (bis Grad V). Gegen Süden und Osten wird das makroseismische Schüttergebiet begrenzt durch positive Meldungen aus folgenden Ortschaften: Thal (bei Rheineck), Teufen, Betschwanden (Kt. Glarus), Locarno, Montana (Wallis), Sitten, Genf	V	—	255	14	Z,N	Die Leute wurden aus dem Schlaf geweckt durch 1—2 kräftige Stösse, die meist als horizontal verlaufend angegeben wurden. Hängende Bilder schlugen an die Wand, Geschirr und Fensterscheiben klirrten, im Gebälk war ein Krachen vernehmbar. Gegen die Grenzen des Schüttergebietes wurde das Erdbeben mehr als wellenförmige Bewegung empfunden. Siehe auch Tabelle II, Nr. 41.
26	„ 28.	23. 12	Langnau im Emmental	II	—	1	—	Z	„Zwei schwächere Stösse". Nachstoss des Bebens Nr. 25 von Kaiserstuhl. Siehe auch Tab. II, Nr. 43.
	„ 28.	ca 23. 30	Obermeilen	—	—	1	—	—	„Wie Lastauto-Erschütterungen".
	„ 28.	ca 23. 55	Mümliswil (Kt. Solothurn)	—	—	1	—	—	„Ein weniger heftiger Stoss" (als um 23h 01m dieses Tages).
	„ 29.	ca 1. 05	Neuhausen	—	—	1	—	—	Rollen, Schwanken eines Lampenvolants.
27	„ 29.	ca 2. 15	Eptingen, Mümliswil	IV	11	3	—	—	Senkrechter Stoss.
28	„ 30.	5. 24	Zürich	II	—	2	—	Z	Wie Lastauto-Erschütterung. Siehe auch Tab. II, Nr. 46.
29	Juli 1.	3. 24	Lausanne	II	—	1	—	—	Zittern mit Rollen.
	„ 5.	13. 45	Hochsteig bei Lichtensteig	—	—	1	—	—	Wellenförmiges Schwanken, auf der Strasse stehend gespürt.
	„ 6.	ca 5. 10	Zürich-Enge	—	—	1	—	—	30 Sek. dauerndes Rollen, darob erwacht.
	„ 14.	ca 2. 14	Zofingen	—	—	1	—	—	Schwacher Stoss (nur von einer Person gespürt).
	„ 19.	ca 23. 45	Grenchen	—	—	1	—	—	Leichter Stoss (nur von einer Person gespürt).
30	„ 20.	0. 38	Grenchen	II	—	1	—	Z(?)	Leichter Stoss, gespürt von einer Person im 2. Stockwerk. S. auch Tab. II, Nr. 62.
31	„ 30.	14. 22	Jersey (Normannische Inseln), vereinzelt gespürt in Basel und bei Locle	II	—	2	—	Z,N	Ein Zittern. Siehe auch Tab. II, Nr. 70.
	Aug. 19.	ca 0. 29	Oberrieden	—	—	1	—	—	Leichter Erdstoss.
32	Aug. 19.	22. 59	Im Schams, Rheinwald, Domleschg, Oberhalbstein, Bergell, auf der Lenzerheide und in Vals	IV	48	11	10	Z	Stoss, Zittern, begleitet durch ein dumpfes donnerartiges Geräusch. Siehe auch Tab. II, Nr. 71.
	„ 25.	ca 11. 30	Zürich	—	—	1	—	—	Erdstoss.
33	„ 30.	ca 4. 52	Montana bei Siders	II	—	1	—	—	Durch ein leichtes Beben ist ein Beobachter geweckt worden. Ein Gegenstand im Zimmer kam in Schwingung.
34	„ 30.	12. 41	Griechenland, vereinzelt gespürt in Zürich und in Minusio (Locarno)	II	—	2	—	Z,N	Einige Sekunden dauerndes Zittern (Zürich), 4 Erdstösse (Minusio). Siehe auch Tab. III, 92.
	Sep. 10.	ca 23. 15	Neuhausen	—	—	1	—	—	Vertikaler Erdstoss mit Geräusch.
	„ 13.	ca 21. 00	Zürich	—	—	1	—	—	Wellenförmige Bewegung.
35	Sept. 13.	21. 03	Wildhaus, Schafboden und Thierwies am Säntis, Alt St. Johann	IV	7	3	7	Z	„Starker Vertikalstoss mit explosionsartigem, dumpfem Knall. Siehe auch Tab. II, Nr. 76.
	„ 14.	ca 0. 57	Zürich	—	—	1	—	—	„Heftige Erschütterung".
36	Okt. 1.	14. 58	Langwiesen (bei Schaffhausen)	II	—	1	—	Z	„Rumpeln im Estrich." S. auch Tab. II, Nr. 80.
37	„ 7.	ca 3. 30	Hettlingen (bei Winterthur)	V	—	1	—	—	Erdbeben mit Geräusch von rasch rollendem Lastauto, in zwei Häusern lösten sich Gipsstückchen v. den Decken.

Tabelle I (Schluss).

Nr.	Datum	M.-E. Zeit 0—24 h	Epizentralgebiet (gesperrt gedruckt) und erschütterte Gegend	Grad Forel-Rossi	Grösste Ausdehnung	Zahl d. pos. Meldungen	Zahl d. neg. Meldungen	Registriert in	Bemerkungen (Charakter, Zahl der Stösse, Dauer, bes. Wirkung)
	1926	h m			km				
	„ 12.	ca 13. 15	Zürich	—	—	1	—	—	„Kurzer Erdstoss."
	Okt. 13.	ca 23. 50	Zürich	—	—	1	—	—	„Schwaches Beben."
38	Okt. 14.	3–4 Uhr	Lupfig (bei Brugg)	II	—	1	—	—	Zweimaliges Schütteln, von 2 Personen unabhängig beobachtet.
	„ 14.	ca 9. 00	Boswil (Aargau)	—	—	1	—	—	Zwei schwächere Erdstösse.
	„ 14.	ca 12. 00	Zürich	—	—	1	—	—	Heftiges Zittern von Gegenständen u. vom Fussboden.
39	„ 17.	5. 14 / 5. 15	Arosa, Lenzerheide	IV	10	4	—	C	Heftiger Stoss, wie wenn ein schwerer Gegenstand auf den Fussboden gefallen wäre, oder: zwei Stösse in ca. 1 Minute Abstand.
	Nov. 1.	3. 30	Zürich	—	—	1	—		Zwei Stösse, darob der Beobachter erwachte.
	„ 10.	11. 25	Rorschach	—	—	1	—	—	„Erdbeben in 3—4 Wellen."
	„ 18.	10. 29	Ste. Croix	—	—	1	—	—	Erdbeben.
	„ 19.	3. 30	Zürich	—	—	1	—	-	Durch Rütteln der Türe geweckt.
	„ 19.	9. 53	Sarnen	—	—	1	—	—	Stoss von unten mit mehrmaligem Nachzittern.
40	„ 21.	8. 19	Zermatt, Sitten, Leukerbad	IV	40	4	8	Z	Stoss, Krachen der Wände. Siehe auch Tab. II, Nr. 89.
	„ 27.	ca 1. 30	Curaglia	—	—	1	—	—	Vertikaler Stoss.
41	„ 30.	11. 56	Sarnersee, gespürt im Kanton Unterwalden, im Haslital, in Gadmen, Solothurn und Brugg	V	93	15	—	Z	Am Sarnersee als kurzer, kräftiger Stoss empfunden, auch wird ein unterirdischer Knall gemeldet. Schwanken von Hängelampen, Klirren von Geschirr. Siehe auch Tab. II, Nr. 91.
	Dez. 1.	ca 23. 14	Ste. Croix	—	—	1	—		Zittern mit Unterbruch.
	„ 3.	ca 3. 12	Grenchen	—	—	1	—	—	Ruckartiger Erdstoss.
	„ 3.	ca 21. 07	Ste. Croix	—	—	1	—	—	Zittern, dann zwei Stösse.
	„ 13.	ca 3. 15	Kreuzlingen	—	—	1	—		Zittern der Fensterscheiben.
42	Dez. 15.	14. 59	Le Mouret (Kt. Freiburg) im Gebiet an der Saane von Marsens abwärts, an der Sense und in Wimmis (Grad V), in einem zusammenhängenden Gebiet, umfassend die Kantone Bern, Neuenburg, Freiburg, Waadt, Genf (Grad IV, ebenso in einem davon getrennten kleinen Gebiet zwischen Sursee, Hitzkirch und Gelterkinden. Das Schüttergebiet, soweit es die Schweiz betrifft, liegt westlich der Linie Bex, Adelboden, Interlaken, Luzern, Osterfingen (Kt. Schaffhausen)	VII	240	124	32	Z,C	Im Epizentrum ein heftiger Erdstoss, begleitet von einem dumpfen Rollen, einige Kamine stürzten, Möbel bewegten sich. Im Freien beobachtete man die Bewegung von Telephonstangen und ein Zittern der Leitungsdrähte. In zugefrorenen Wassertümpeln brach die Eisdecke und das Wasser schlug Wellen. In einer Lehmgrube klirrten die Rollwagen-Schienen. Siehe auch Tab. II, Nr. 93.
43	„ 16.	21. 59	Madulein, Zuoz, Zernez	III	18	3	—	Z,C	Kurze Erschütterung. Krachen d. Wände. Siehe auch Tab. II, Nr. 95.
	„ 18.	ca 6. 05	Unter-Hallau	—	—	1	—	—	Ein Stoss. Rütteln der Türe.
	„ 27.	ca 16. 25	Lausanne	—	-	1	—	-	Erdbeben von ca. 2 Sek. Dauer.

Tabelle II. In der Schweiz 1926 registrierte Nahebeben.

Mitteleurop. Zeit; Mitternacht = 0^h;

- Erdbebenwarte Zürich; H = 604 m; Breite: 47° 22′ 7.2″ N; Länge: 8° 34′ 49.5″ E; Untergrund: Molassesandstein und Mergel, wechsellagernd.
- Erdbebenstation Chur; H = 630 m; Breite: 46° 50′ 59.5″ N; Länge: 9° 32′ 12.1″ E; Untergrund: Bündnerschiefer der penninischen Decke.
- Observatoire Neuchâtel; H = 487; Breite: 46° 59′ 50.6″ N; Länge: 6° 57′ 26.2″ E; Untergrund: Gewachsener Kalkfels.

Nr.	Datum	Epizentralentfernung nach S–P	Max. Amplitude	Ungefähre Dauer der Registr.	Phasen, Bemerkungen (Wo nichts weiteres bemerkt ist, beziehen sich die Ablesungen auf dem Apparat Quervain-Piccard der Erdbebenwarte Zürich.)
	1926	km	μ	Min.	
1	Jan. 1.	450	320	15	iPn $19^h 05^m 20{,}5^s$, i$\overline{P}$ $05^m 34{,}6^s$, dann wurden am Apparat Quervain-Piccard die Schreibfedern abgeworfen, i$\overline{S}$ (Mainka) $06^m 29{,}4^s$. Neuchâtel: Pn $05^m 33{,}5^s$, $\overline{P}$ $52{,}9^s$. Epizentrum nach Zagreb: 45° 45′ N, 14° 20′ E v. Gr. Zirknitz in Krain (470 km von Zürich), dort gespürt bis Grad VIII (Forel-Rossi). Siehe auch Tab. II, Nr. 1 und Jahresbericht des Schweizerischen Erdbebendienstes 1924, Anhang 1, Fig. 1.
2	„ 5.	—	0.7	2	eP ca. $1^h 23^m 37^s$ (Minutenlücke). Nach Parma: Herd in der Emilia.
3	„ 6.	402	2.1	5	ePn $0^h 38^m 16{,}9^s$, e$\overline{S}$ $39^m 18{,}1^s$. Epizentrum nach Zürich und Uccle ca. 51° N, $6^3/_4$° E. v. Gr., gespürt in Westdeutschland, Luxemburg und Belgien.
4	„ 8.	—	2	5	eP_V $10^h 15^m 33^s$. Epizentr. n. Rocca di Papa: 42° 53′ N, 11° 40,5′ E v. Gr., gespürt in der Toscana.
5	„ 17.	—	0.1	$^1/_4$	e_V ca. $1^h 48^m$ (keine Minutenmarken), gespürt im Ober-Engadin. S. auch Tab. I, Nr. 2.
6	„ 26.	—	0.7	2	eP $1^h 45^m 32^s$. Siehe auch Tab. I, Nr. 5. Herd unbekannt.
7	„ 27.	—	0.1	1	iP_V $9^h 14^m 05^s$ sehr schwache Registrierung; nicht sicher, ob Nahebeben.
8	Febr. 7.	120?	0.4	1	eP? $8^h 03^m 00^s$, iS? $03^m 15^s$. Aus Monte Carotto (Ancona) wird ein Stoss (Grad II–III F.-R.) gemeldet (570 km v. Zürich), doch ist der Zusammenhang mit unserer Registrierung zweifelhaft.
9	„ 8.	—	4.3	2	e_E $1^h 35^m 11^s$, Herd unbekannt, siehe auch Tab. I, Nr. 10.
10	„ 15.	1030	2.0	8	eP_V $15^h 39^m 14^s$, eS $41^m 05^s$. Nach Zagreb gespürt in Cattaro u. Umgebung, Dalmatien.
11	„ 20.	—	0.1	2	e_E $5^h 33^m 54^s$, schwache Registrierung. Epizentrum nach Wien ca. 47° N, 15° E v. Gr., gespürt in Steiermark (Mürzlinie).
12	März 15.	—	0.7	5	eP $4^h 49^m 01^s$. Unsicher, ob Nahebeben.
13	„ 16.	ca. 80	0.3	1	e$\overline{P}$ $10^h 00^m 15{,}9^s$, $\overline{S}$ ca. $00^m 27^s$ (Minutenlücke). Herd unbekannt.
14	„ 19.	—	0.3	2	eP $4^h 44^m 02^s$, schwach. Zagreb gibt an: P $4^h 42^m 14{,}8^s$, d = 250 km. Herd nicht bekannt.
15	„ 19.	26	23	3	i$\overline{P}$ $21^h 39^m 29{,}0^s$, i$\overline{S}$ $39^m 32.3^s$. Distanz nach Mohorovicic, Herdtiefe 0: 26 km, makroseismisch 23 km. Makroseism. Epizentrum 47° 34′ N, 8° 34′ E v. Gr., Eglisau. S. auch Tab. I, Nr. 15.
16	„ 23.	24?	0.5	1	$\overline{P}_V$? $12^h 05^m 57{,}1^s$, i$\overline{S}$ $06^m 00{,}1^s$. Herd unbekannt.
17	„ 24.	470?	3	4	eP? $17^h 40^m 45^s$, eS? $41^m 43^s$. Registrierung durch Konstantenbestimmung gestört. Herd unbekannt.
18	„ 28.	620	1.3	6	eP $18^h 50^m$, 42^s, eS $51^m 59^s$. Nach Rom wurde in der Gegend von Monte Amiata, Toscana, ein starker Stoss verspürt (560 km von Zürich).
19	„ 31.	—	0.7	5	i_V $16^h 11^m 15{,}9^s$, schwache Registrierung, wahrscheinlich Nahebeben.
20	April 9.	35	1.3	1	i$\overline{P}$ $9^h 42^m 22{,}9^s$, i$\overline{S}$ $42^m 28{,}1^s$. Nach der Presse gespürt in Waldshut.
21	„ 18.	—	0.4	2	e_V $19^h 23^m 15^s$, schwach. Nach Wien gespürt im Ibartal, Jugoslavien.
22	„ 23.	106?	2	2	i$\overline{P}$ $3^h 02^m 06{,}7^s$? (Minutenlücke), i$\overline{S}$ $02^m 20{,}3^s$, gespürt im Münstertal u. s. w. (160 km von Zürich). Siehe auch Tab. I, Nr. 16.
23	„ 26.	—	0.7	3	eP_V $6^h 21^m 28^s$. Zagreb gespürt in Süd-Dalmatien bis Grad V [F.-R.], (ca. 950 km v. Zürich).
24	Mai 2.	135	0.9	1	e$\overline{P}_V$ $2^h 44^m 17{,}4^s$, i$\overline{S}$ $44^m 34{,}5^s$. Epizentrum im Rheintal bei Kehl, in dessen Umgebung das Beben stark verspürt wurde.
25	„ 5.	144	1.0	2	e$\overline{P}$ $22^h 45^m 05{,}7^s$, i$\overline{S}$ $45^m 23{,}9^s$. Epizentrum vermutlich im Grenzgebiet zwischen dem Oberwallis und Italien. Siehe auch Tab. I, Nr. 17.
26	„ 19.	-	0.5	10	e_1 $11^h 12^m 54^s$, e_2 $15^m 42^s$. Gespürt in Belgrad und Umgebung (ca. 950 km von Zürich),
27	„ 28.	—	0.7	1	e $17^h 56^m 04^s$, i $56^m 08{,}6^s$. Nahebeben unbekannten Ursprungs.
28	Juni 6.	85	1.4	1	e$\overline{P}$ $23^h 50^m 10{,}4^s$, i$\overline{S}$ $50^m 21{,}5^s$. Herd unbekannt. Siehe auch Tab. I, 6. Juni.
29	„ 7.	88	1.0	1	e$\overline{P}$ $12^h 37^m 23{,}8^s$, i$\overline{S}$ $37^m 35{,}2^s$. Seismogramme mit denjenigen von Nr. 28 identisch, daher gleicher Herd.
30	„ 7.	105?	0.5	$^1/_4$	e$\overline{P}$? $20^h 33^m 16{,}6^s$, e$\overline{S}$ $33^m 30{,}1^s$. Herd unbekannt.
31	„ 7.		0.5	$^1/_4$	i$\overline{S}$ $20^h 33^m 38{,}7^s$. Identität der Registrierungen der S-Phasen von Nr. 30 u. 31, daher gleicher Herd.
32	„ 8.	ca. 150	0.2	1	$\overline{P}$ ca. $1^h 22^m 01^s$ (Minutenlücke), i$\overline{S}$ $22^m 19{,}4^s$. Am Genfersee gespürt. S. auch Tab. I, Nr. 18.
33	„ 16.	63	6	3	i$\overline{P}$ $3^h 59^m 35{,}8^s$, i$\overline{S}$ $59^m 44{,}3^s$, Azimut S 21° E. Neuchâtel: e$\overline{P}$ $3^h 59^m 41{,}8^s$, i$\overline{S}$ $59^m 54{,}5^s$, d = 98 km. Epizentrum aus diesen Angaben übereinstimmend mit den makroseismischen Daten: Sarnersee. Siehe auch Tab. I, Nr. 20.

Tabelle II (Fortsetzung).

Nr.	Datum	Epizentral-entfernung nach S-P	Max. Amplitude	Ungefähre Dauer der Registr.	Phasen, Bemerkungen
	1926	km	μ	Min.	
34	Juni 22.	—	0.2	1/4	e $5^h 31^m 21{,}9^s$, sehr schwaches Nahebeben unbekannten Ursprungs.
35	„ 27.	120 ?	0.3	1	e_E $10^h 08^m 20^s$, $i\bar{S}$ $08^m 35{,}4^s$. Herd unbekannt.
36	„ 27.	—	0.2	2	e $11^h 45^m 09^s$, vermutlich schwaches Nahebeben.
37	„ 28.	270	5.9	10	eP $22^h 15^m 23^s$, eS $16^m 01^s$. Nach Rom gespürt im Appennin bei Modena mit Grad IV.
38	„ 28.	—	0.5	1/6	$e\bar{S}$ $22^h 33^m 06{,}8^s$. Wahrscheinlich Vorstoss des Bebens Nr. 41 vom Kaiserstuhl (Breisgau).
39	„ 28.	—	0.3	1/6	$i\bar{S}$ $22^h 47^m 10{,}0^s$. Herd nach den Seismogrammen identisch mit Nr. 38, also wahrscheinlich 2. Vorstoss vom Kaiserstuhl. Siehe auch Tab. I, Nr. 24.
40	„ 28.	100	1.7	1	$i\bar{P}$ $23^h 00^m 16{,}2^s$, $e\bar{S}$ $00^m 29{,}3^s$. Neuchâtel $i\bar{S}$ $23^h 00^m 37{,}3^s$. Vorstoss des Bebens Nr. 41 vom Kaiserstuhl.
41	„ 28.	100	108	5	$i\bar{P}$ $23^h 00^m 55{,}2^s$, $i\bar{S}$ $01^m 08{,}2^s$. Azimut N 39° W. Neuchâtel: $i\bar{P}$ $01^m 00{,}4^s$, $i\bar{S}$ $01^m 16{,}5^s$. Epizentrum, bestimmt aus den Registrierungen von Zürich, Neuchâtel, Strassbourg und Hohenheim: 47° 06,6′ N, 7° 43,7 E v. Gr. Kaiserstuhl im Breisgau (105 km Distanz und N 36° W Azimut von Zürich aus). Gespürt in einem grossen Teil der Schweiz. S. auch Tab. 1, Nr. 25.
42	„ 28.	110	0.4	1	$i\bar{P}$ $23^h 05^m 13{,}5^s$, $i\bar{S}$ $05^m 27{,}0^s$. Nachstoss des Bebens Nr. 41 vom Kaiserstuhl.
43	„ 28.	110	0.3	1	$e\bar{P}$ $23^h 12^m 55{,}4^s$, $i\bar{S}$ $13^m 09{,}6^s$. Nachstoss des Bebens Nr. 41 v. Kaiserstuhl. S. a. Tab. I, Nr. 26.
44	„ 29.	—	0.2	1	i_E $0^h 00^m 10{,}0^s$. Vermutlich Nachstoss des Bebens Nr. 41 vom Kaiserstuhl.
45	„ 29.	ca. 300	0.5	5	eP? $13^h 05^m 29^s$, eS? $06^m 10^s$. Ein leichter Stoss wurde in Parma gespürt.
46	„ 30.	96	2.2	1/4	$e\bar{P}$ $5^h 24^m 35{,}8^s$, $i\bar{S}$ $24^m 48{,}2^s$. Strasbourg meldet zu diesem Beben d = 310 km. Herd unbekannt. Siehe auch Tab. I, Nr. 28.
47	„ 30.	—	0.2	1	e_V $12^h 53^m 47^s$. Herd unbekannt.
48	„ 30.	—	0.2	1	e_N $17^h 26^m 29^s$, vielleicht im Zusammenhang mit einem in Bohi bei Barcelona gespürten und in Barcelona mit iP $17^h 23^m 33^s$ registrierten Erdstoss.
49	„ 30.	—	0.1	2	e_N $20^h 21^m 30^s$. Herd unbekannt.
50	„ 30.	—	0.1	1	e_N ca. $20^h 26^m 00^s$ (Minutenlücke), leichter Stoss in Parma.
51	„ 30.	260	0.7	3	eP $23^h 07^m 23^s$, eS $07^m 59^s$. Herd wahrscheinlich in Nord-Italien.
52	„ 30.	—	0.2	3	e_N $23^h 35^m 26^s$. Herd unbekannt.
53	„ 30.	250	5	5	eP $23^h 51^m 18^s$, iS $51^m 52^s$. Ein deutlicher Stoss wurde in der Emilia (Italien) gespürt.
54	„ 30.	—	0.3	2	e_N $23^h 57^m 45^s$. Schwacher Stoss in Parma.
55	Juli 1.	270	1.2	5	eP ca. $2^h 19^m 00^s$ (Minutenlücke), iS $19^m 37^s$. Herd wahrscheinlich in Nord-Italien.
56	„ 1.	310	2	6	eP $3^h 59^m 45^s$, iS $4^h 00^m 29^s$. Leichter Stoss in Parma.
57	„ 2.	240 ?	2	5	eP ca. $23^h 09^m 02^s$, iS? $09^m 35^s$. Herd wahrscheinlich in Nord-Italien.
58	„ 6.	505	3.0	10	iPn $8^h 40^m 17{,}1^s$, $e\bar{S}$ $41^m 35{,}2^s$. Epizentrum nach Wien 47,6° N, 15,7° E v. Gr. Mürztal in Steiermark, Grad VIII (F.-R.).
59	„ 14.	—	0.5	2	e ca. $9^h 19^m 00^s$ (Minutenlücke). Der Herd befindet sich nach Zagreb eP $9^h 17^m 35{,}2^s$ und d = 105 km auf dem Balkan.
60	„ 18.	—	0.3	2	e_1 $21^h 52^m 14{,}6^s$, e_2 $52^m 57{,}1^s$. Herd wahrscheinl. ident. mit demjenigen von Nr. 61 dieser Tabelle.
61	„ 19.	292	1.0	3	eP ca. $5^h 53^m 00^s$ (Minutenlücke), iS $53^m 41{,}2^s$. Herd unbekannt.
62	„ 20.	—	0.4	1/2	$e\bar{S}$ $0^h 34^m 30{,}2^s$. Vielleicht im Zusammenhang mit einem aus Grenchen gemeldeten Erdstoss. Siehe auch Tab. I, Nr. 30.
63	„ 22.	—	0.4	2	e_E $10^h 19^m 20^s$. Nahebeben. Herd unbekannt.
64	„ 22.	—	0.3	1	e_N $10^h 24^m 09^s$. Nahebeben, Herd unbekannt.
65	„ 23.	287	2	4	eP $5^h 33^m 30^s$, iS $34^m 11^s$. Nach Innsbruck gespürt an der Draulinie.
66	„ 26.	280	2	3	eP $8^h 00^m 32^s$, iS $01^m 11^s$. Gespürt im Tirol.
67	„ 30.	690	34	15	Keine Minutenmarken: i_1 - Pn — 39^s, Sn - Pn = 79^s, i_2 - Pn = 125^s. Neuchâtel: eP $14^h 21^m 55{,}2^s$, iS $23^m 13{,}7^s$. Epizentrum nach H. Jeffreys 49° 11′ N, 1° 52′ W v. Gr. Normannische Inseln (776 km von Zürich). Siehe auch Tab. I, Nr. 31.
68	Aug. 1.	274	0.5	2	eP $1^h 07^m 16^s$, iS $07^m 54^s$. Herd unbekannt.
69	„ 12.	—	0.3	3	e_V $5^h 58^m 11^s$. Nahebeben unbekannten Ursprungs.
70	„ 15.	—	1.2	8	eP_N $5^h 00^m 21^s$, e $01^m 48^s$, e $02^m 44^s$. Epizentrum nach H. Jeffreys 52° 15′ N, 2° 40′ W v. Gr. (945 km von Zürich) England. Siehe auch Tab. I, Nr. 31.
71	„ 19.	—	0.2	1	e_V $22^h 59^m 52{,}8^s$. Herd im Kanton Graubünden. Siehe auch Tab. I, Nr. 32.
72	„ 23.	—	0.3	3	e $5^h 27^m 15^s$, e $28^m 41^s$. Gespürt in Avellino bei Neapel, Salerno und Nocera.
73	Sept. 1.	—	0.9	1	e $8^h 56^m 22{,}9^s$, $i\bar{S}$ $56^m 23{,}7^s$. Herd unbekannt.

Tabelle II (Schluss).

Nr.	Datum	Epizentral-entfernung nach S–P	Max. Amplitude	Ungefähre Dauer der Registr.	Phasen, Bemerkungen
	1926	km	μ	Min.	
74	Sept. 7.	—	0.3	½	e $13^h 38^m 26^s$. Vermutlich ein Nahebeben.
75	„ 9.	204	2.3	3	iP $4^h 51^m 46.4^s$, iS $52^m 12,1^s$. Chur: eP̄ $51^m 32^s$, S̄ $51^m 49^s$, d = 117 km. Epizentrum nach makroseismischen Meldungen ca. 45° 55′ N, 10° 05′ E v. Gr. Grad V–VI in der Umgebung von Bergamo.
76	„ 13.	≧ 50	0.5	½	eP? $21^h 03^m 18,0^s$ sehr schwach, iS̄ $03^m 25,2^s$. Herd nach makroseismischen Angaben am Säntis. Siehe auch Tab. I, Nr. 35.
77	„ 21.	66	1.3	1	eP̄ $11^h 13^m 16,7^s$, iS̄ $13^m 25,5^s$. Herd unbekannt.
78	„ 28.	460?	16	10	ePn $15^h 42^m 59,5^s$, iSn? $43^m 54,0^s$. Chur: Uhrkorrektion nicht bekannt, iSn – ePn = $49,0^s$, d = 410 km. Herd nach Wien: Semmering-Wechselgebiet (ca. 550 km von Zürich) gespürt in Nieder-Oesterreich.
79	„ 28.	420?	2.9	5	ePn $22^h 31^m 37,9^s$, iSn? $32^m 28,2^s$. Nach Wien Nachstoss von Nr. 78 aus Nieder-Oesterreich.
80	Okt. 1.	106	1.3	½	iP̄ $14^h 58^m 38,5^s$, iS̄ $58^m 52,1^s$. Nach dem Aussehen der Registrierungen könnte man einen Nachstoss des Bebens Nr. 41 vom Kaiserstuhl vermuten. S. auch Tab. I, Nr. 36.
81	„ 11.	360	3.3	5	eP $23^h 45^m 06^s$, eS $45^m 50^s$. Chur: P $44^m 45^s$, iS $45^m 27^s$, d = 345 km. Epizentrum nach Rocca di Papa: 44° 10′ N, 10° 40′ E v. Gr., Appennin bei Modena.
82	„ 14.	≧ 40	1.5	½	eP̄? $0^h 08^m 40,9^s$, iS̄ $08^m 46,6^s$. Herd unbekannt.
83	„ 15.	51?	2.0	1	eP̄? $13^h 53^m 25,9^s$, iS̄? $53^m 33,0^s$. Chur: iS̄ $53^m 32,5^s$. Herd unbekannt.
84	„ 21.	540	6.5	6	ePn $10^h 30^m 58,5^s$, eS̄ $32^m 22.8^s$. Chur: ePn $30^m 47^s$, iSn $31^m 40^s$, d = 450 km. Gespürt in Senj an der Küste von Dalmatien (550 km von Zürich).
85	„ 22.	—	7.0	14	eP $3^h 01^m 16,6^s$, e $03^m 39^s$. Chur: eP $01^m 08,4^s$, i $03^m 34,4^s$. Nach Zagreb gespürt in der Bucht von Cattaro.
86	Nov. 3.	237	1.1	2	eP $13^h 41^m 15,4^s$, eS $41^m 46.8^s$. Chur: iP̄ $40^m 59,4^s$, iS̄ $41^m 18,4^s$, d = 150 km. Herd unbekannt.
87	„ 10.	149	0.9	1	iP $12^h 57^m 36,4^s$, iS $57^m 56,2^s$. Herd vermutlich im Wallis.
88	„ 18.	279	1.7	4	ePn $23^h 58^m 40,3^s$, iS̄ $59^m 19,2^s$. Gespürt in Bagnone, Toscanischer Appennin.
89	„ 21.	150	0.7	1	iP̄ $8^h 19^m 14,3^s$, eS̄ $19^m 33,3^s$. Herd im Walllis. Siehe auch Tab. I, Nr. 40.
90	„ 29.	—	0.7	3	eP $22^h 13^m 12^s$. Herd in Italien.
91	„ 30.	63	8.1	3	iP̄ $11^h 56^m 11,6^s$. iS̄ $56^m 20,1^s$. Epizentrum am Sarnersee, identisch mit demjenigen von Nr. 33 dieser Tabelle. Siehe auch Tab. I, Nr. 41.
92	Dez. 3.	136	5	1	eP̄ $7^h 50^m 51,2^s$. iS̄ $51^m 8,4^s$. Herd nach Strasbourg in der Gegend von Remiremont, Vogesen.
93	„ 15.	127	42	6	iP̄ $14^h 59^m 06,4^s$, iS̄ $59^m 22,5^s$. Azimut S 48° W. Chur: iP̄ $59^m 15,6^s$, iS̄ $59^m 37,3^s$, d = 172 km. Epizentrum nach diesen Angaben und übereinstimmend mit dem makroseismischen Epizentrum 46° 43′ N, 7° 13′ E v. Gr., Kanton Freiburg. Siehe auch Tab. I, Nr. 42.
94	„ 15.	127	4.5	1	eP̄ $15^h 29^m 53,0^s$, iS̄ $30^m 09.1^s$. Nachstoss des Bebens Nr. 93 aus dem Kanton Freiburg.
95	„ 16.	—	—	—	Zürich: Spuren. Chur: iP̄ $21^h 59^m 34,8^s$, iS̄ $59^m 38,8^s$, d = 20 km. Gespürt im Engadin. Siehe auch Tab. I, Nr. 43.
96	„ 17.	1000	58	15	eP $7^h 33^m 48,8^s$, eS $35^m 37^s$. Chur: iP $33^m 24,4^s$. Zerstörend in Nord-Albanien.
97	„ 17.	1140	31	15	eP $12^h 41^m 21,5^s$ S $44^m 24^s$. Chur: P ca. $42^m 00^s$ (Minutenlücke). Nachstoss des Bebens Nr. 96 aus Nord-Albanien.
98	„ 25.	—	2.0	7	e $17^m 15^m 38^s$ e $18^m 48^s$. Herd vermutlich auf dem Balkan.

Tabelle III. In der Schweiz 1926 registrierte Fernbeben.

Mitteleurop. Zeit; Mitternacht = 0^h.

Nr.	Datum	Epizentral-entfernung nach S–P	Ungefähre Dauer der Registr.	Phasen, Bemerkungen (Wo nichts weiteres bemerkt ist, beziehen sich die Ablesungen auf dem Apparat Quervain-Piccard der Erdbebenwarte Zürich.)
	1926	km	Std.	
1	Jan. 13.	1920	¼	eP (Mainka) $2^h 50^m 55^s$. eS $54^m 11^s$. Kleinasien.
2	„ 13.	1900	¼	eP ca. $9^h 13^m$ (keine Minutenmarken), eS–eP = $3^m 14^s$. Nachstoss von Nr. 1, Kleinasien (geschlossen aus dem Vergleich unserer Seismogramme).
3	„ 18.	9080	1	iP $22^h 20^m 00^s$, eS $30^m 15^s$. Epizentrum nach Strasbourg: 0° S, 87° E v. Gr., Indischer Ozean, westlich von Sumatra.
4	„ 25.	—	2	iP $1^h 55^m 44^s$, iP′ $58^m 21^s$, daraus d = 15 600 km. Epizentrum nach Sydney (Riverview), Zi-ha-wei und Phū-lien: 10° S, 158,5° E v. Gr. Salomo-Inseln, Stiller Ozean.

Tabelle III (Fortsetzung).

Nr.	Datum	Epizentral-entfernung nach S–P	Ungefähre Dauer der Registr.	Phasen, Bemerkungen
	1926	km	Std.	
5	Jan. 26.	—	1/4	eP_V $8^h 24^m 26^s$, sehr schwache Registrierung. Epizentrum nach Wellington ca. 21° S, 169° E. Gr. Neu-Caledonien (16500 km von Zürich).
6	„ 29.	—	1/20	eP_V $4^h 47^m 44^s$, sehr schwache Registrierung. Epizentrum nach Wellington 23° S, 169° E v. Gr. Neu-Caledonien (16700 km von Zürich).
7	Febr. 4.	—	—	iP_V $7^h 56^m 24^s$, die weitere Registrierung durch Bogenwechsel gestört. Epizentrum nach Kobe ca. 41,5° N, 141° E v. Gr. im östlichen Teil von Tsugaru Straits, Nord-Japan, gespürt (9000 km von Zürich).
8	„ 7.	—	1/10	eP_V $9^h 09^m 16^s$, iP_V (auffällig starker Einsatz), $09^m 19{,}8^s$. Wahrscheinlich aus der Gegend der Antipoden und identisch mit einem von Wellington gemeldeten Beben mit Epizentrum in der Nähe von Neu-Caledonien.
9	„ 8.	9000	1 3/4	iP $16^h 30^m 46^s$, iS $40^m 57^s$. Epizentrum nach amerikanischen Stationen Mittelamerika (Costa Rica oder Nicaragua).
10	„ 8.	—	1/15	iP_V $18^h 44^m 00^s$, zweifelhaft, ob Fernbeben.
11	„ 9.	8400	1/4	eP $1^h 36^m 58^s$, iS $46^m 38^s$, iPS $47^m 36^s$. Epizentrum wahrscheinlich Amerika, doch aus den Angaben unserer Korrespondenten nicht näher bestimmbar.
12	„ 13.	—	1/4	e_N $10^h 28^m 09^s$, schwaches Fernbeben ohne sicher erkennbare Phase. Herd unbekannt.
13	„ 15.	9300	1	iP $4^h 12^m 31^s$, iS $22^m 56^s$. Epizentrum nach St. Louis (U. S. A.) 13° N, 87° W v. Gr. Nicaragua.
14	„ 26.	1210	1/4	iP $16^h 49^m 59^s$, eS $52^m 08^s$. Herd wahrscheinlich im Mittelmeer. In Thunis wurden Erdstösse verspürt.
15	„ 26.	1280	1/4	eP $17^h 11^m 44^s$, eS $14^m 00^s$. Gleicher Herd wie Nr. 14.
16	„ 28.	—	1/10	eP? $23^h 18^m 23^s$. Der Anfang der Registrierung ist sehr schwach und unsicher. Nach A. Rey Pastor (Traits sismiques de la péninsule Ibérique, 1927) ist das makroseismische Epizentrum ca. 38,5° N, 8° W v. Gr. Evora, Portugal (1630 km von Zürich).
17	März 1.	2080	1/6	iP $21^h 06^m 11{,}7^s$, iS $09^m 41{,}5^s$. Zerstörendes Beben aus Kleinasien, makroseismisches Epizentrum ca. 38° N, 29° E v. Gr. (1930 km von Zürich).
18	„ 7.	—	1/4	P ca. $21^h 46^m 25^s$ (Minutenlücke). Herd unbekannt, nach Toledo vermutlich Mittelamerika.
19	„ 8.	—	1/10	iP_V $21^h 34^m 03^s$. Epizentrum nach Kobe ca. 42° N, 143° E v. Gr. Kap Erimo, Nord-Japan (9000 km von Zürich).
20	„ 15.	—	1/10	iP_V $3^h 43^m 52^s$. Herd unbekannt.
21	„ 16.	—	1/10	eP_V $18^h 57^m 12^s$. Unsicher, ob Fernbeben, vielleicht identisch mit dem aus Apia (Samoa) um $18^h 38^m 05^s$ gemeldeten, dort gespürten Erdstoss.
22	„ 17.	—	1	eP_V $13^h 05^m 52^s$, kein S zu finden. Herd nach Meldungen aus Amerika, Mittelamerika oder Karibisches Meer.
23	„ 18.	2160	1	iP $15^h 10^m 35{,}4^s$, PP $10^m 48^s$, eS $14^m 12^s$, SS $14^m 44^s$. Azimut E 23° S, Epizentrum nach Strasbourg ca. 36° N, 29° E v. Gr., Mittelmeer südlich von Kleinasien, zerstörende Wirkungen in Süd-Kleinasien und auf den Zykladen.
24	„ 18.	2150	1/4	eP $18^h 57^m 15^s$, eS $19^h 00^m 51^s$. Nachstoss von Nr. 23 aus Kleinasien.
25	„ 19.	—	1/4	eP_V $0^h 32^m 44^s$. Vielleicht Nachstoss von Nr. 23.
26	„ 19.	2180	1	iP $1^h 32^m 51{,}3^s$, eS $36^m 30^s$. Nachstoss von Nr. 23 aus Kleinasien.
27	„ 21.	—	4	iP_V? $13^h 19^m 13{,}3^s$. Auffallend starker Vertikalausschlag, vielleicht Beben aus der Gegend der Antipoden.
28	„ 21.	—	1 1/4	e_1 $15^h 38^m 00^s$, e $47^m 07^s$. Epizentrum nach Wellington ca. 67° S, 47° W v. G. Antarktisches Meer, Nähe Grahamland (13600 km von Zürich). Darnach wäre $e_1 = P'$, $e_2 = \overline{ScPcS}$.
29	„ 21.	5900?	1/4	eP $23^h 08^m 46^s$, eS? $16^m 17^s$. Herd unbekannt.
30	„ 22.		1/4	iP_V $17^h 32^m 33^s$. Herd unbekannt, da die Angaben der Korrespondenten sich ganz widersprechen.
31	„ 23.	2110?	1/4	eP $3^h 03^m 05^s$, eS? $06^m 38^s$. Vielleicht Nachstoss von Nr. 23 aus Kleinasien.
32	„ 24.	2090	1/4	eP $8^h 08^m 54^s$, eS $12^m 25^s$. Wahrscheinlich Nachstoss von Nr. 23 aus Kleinasien.
33	„ 27.	—	1 3/4	e_V $12^h 08^m 03^s$. Epizentrum nach verschiedenen Nachrichten Gegend der Salomo-Inseln.
34	April 1.	8950	1/4	eP $17^h 15^m 53^s$, iS $26^m 01^s$. Kobe, Japan, meldet eine Distanz von 300 km.
35	„ 6.	3230	1/2	eP ca. $0^h 35^m 18^s$ schwach, eS $40^m 17^s$. Epizentrum nach Cartuja 42,1° N, 31,4° W v. Gr. Azoren, wo das beschädigende Wirkungen ausübte.
36	„ 9.	—	1/6	e_E $11^h 13^m 56^s$. Fernbeben, Herd unbekannt.
37	„ 12.	-	2	eP $9^h 51^m 42^s$, eP′ $54^m 33^s$, daraus d = 15200 km. Epizentrum nach Wellington 11° S, 162° E v. Gr. Neu-Hebriden.
38	„ 22.	2250?	1/4	eP $8^h 16^m 06^s$, eS? $19^m 50^s$. Vielleicht im Zusammenhang mit Pressemeldungen von Erdstössen nördlich vom Kaukasus.
39	„ 23.	—	1/4	i_V $2^h 39^m 27^s$ e_E $45^m 41^s$. Herd unbekannt.
40	„ 24.	—	1/4	iP? $1^h 27^m 16^s$, i $29^m 22^s$. Herd unbekannt.
41	„ 28.	—	1	eP_V $12^h 27^m 10^s$, e_V $31^m 06^s$, $\overline{iScPcS}$ $37^m 35^s$. Epizentrum nach La Plata in der Provinz Antofagasta, Chile (ca. 11200 km von Zürich).
42	Mai 10.	7590	1/4	iP $9^h 30^m 09^s$ iS $39^m 08^s$. Nach Sverdlowsk 27° N, 95° E v. Gr. Himalaya.
43	„ 20.		1 1/4	e_V $8^h 20^m 11^s$. Nach Batavia Menado u. Sangi-Inseln. Celebes-Meer (ca. 11500 km v. Zürich

Tabelle III (Fortsetzung).

Nr.	Datum		Epizentral-entfernung nach S-P	Ungefähre Dauer der Registr.	Phasen, Bemerkungen
	1926		km	Std.	
44	Mai	26.	9070	3/4	iP $20^h 57^m 22^s$, eS $21^h 07^m 36^s$. Azimut N 20° E. Nach Kobe Epizentrum beim Kap Erimo, Nord-Japan (9000 km von Zürich).
45	„	31.	—	1/10	e ca. $14^h 49^m 02^s$ (Minutenlücke). Nach Wellington SE von Madagaskar.
46	Juni	3.	—	3/4	ePv $6^h 06^m 25^s$, e_2 $09^m 05^s$. Epizentr. nach Wellington ca. 16° S, 168° E v. Gr., Neu-Hebriden
47	„	5.	—	1/20	iv $10^h 22^m 02^s$. Herd in Japan.
48	„	5.	9000	3/4	eP $21^h 02^m 51^s$, eS $13^m 00^s$. Epizentrum nach Denver: Küste von Nord-Californien (9000 km von Zürich).
49	„	10.	1310	1/4	eP $20^h 19^m 07^s$, iS $21^m 26^s$, i $22^m 59^s$. Nach Belgrad gespürt in Jugoslavien.
50	„	16.		1/6	eP $4^h 14^m 13^s$, iM $17^m 06^s$. Nach Belgrad gespürt in Prisren, Jugoslavien.
51	„	20.	—	1 1/4	eP? ca. $8^h 09^m 00^s$ (Minutenlücke), i $18^m 58^s$. Epizentrum nach Wellington 53° S, 34° W. Süd-Atlantischer Ozean.
52	„	22.	—	1/20	e_N $6^h 11^m 34^s$. Vermutlich Anfang eines Fernbebens.
53	„	24.	—	1/4	e_N $22^h 35^m 01^s$, i_N $41^m 36^s$. Nach den Meldungen der ostasiatischen Stationen liegt der Herd im malayischen Archipel.
54	„	25.	—	1/4	ev $3^h 18^m 16^s$, ev $22^m 38^s$. Herd unbekannt.
55	„	26.	2040	1	iP $20^h 50^m 34{,}9^s$, i $50^m 37{,}6^s$, iS $54^m 02^s$. Azimut E 32° S. Neuchâtel: iP $19^h 50^m 31{,}9^s$. Zerstörendes Beben im südlichen Kleinasien und auf den Zykladen. Epizentrum aus den Angaben von Zürich ca. 35,5° N, 28° E v. Gr. Herd vermutlich identisch mit dem von Nr. 23 dieser Tabelle. Siehe auch Tab. I, Nr. 23.
56	„	26.	2020	1/4	eP $22^h 23^m 46^s$, eS $27^m 11^s$ (beides auf Mainka). Nachstoss von Nr. 55 aus Kleinasien.
57	„	27.	—	1/10	e $19^h 20^m 32^s$. Wien vermutet hier einen Nachstoss von Nr. 23 aus Kleinasien.
58	„	28.	9390	1 1/2	eP $4^h 36^m 34^s$. iS $47^m 04^s$. Epizentrum nach Batavia 0,8° S, 100,7° E v. Gr. (10000 km von Zürich), zerstörend auf Sumatra.
59	„	28.	8550?	1 1/2	eP? $7^h 29^m 30^s$ (durch Bogenwechsel gestört), eS $39^m 18^s$. Epizentrum nach Batavia 0,4° S, 100,3° E. v. Gr., zerstörend in Padang auf Sumatra.
60	„	29.	9150	1 1/2	iP $15^h 39^m 35^s$, iPP $42^m 57^s$, PPP $44^m 28^s$, iS $49^m 53^s$. Azimut N 36° E. Epizentrum nach Strasbourg 38° N, 123,5° E v. Gr. Gelbes Meer.
61	„	29.	—	1/10	e_N $0^h 54^m 08^s$. Schwaches Fernbeben unbekannten Ursprungs.
62	„	30.	—	3/4	eP? ca. $23^h 54^m 20^s$. Der Anfang dieser Registrierung ist durch das vorhergehende Beben, Tab. II, Nr. 53, verdeckt.
63	Juli	1.	9220	2 1/2	eP $15^h 22^m 19^s$, eS $32^m 40^s$. Epizentrum nach Batavia Benkoelen (10000 km von Zürich), zerstörend an der SW-Küste von Sumatra.
64	„	1.	9470?	1	eP? $21^h 43^m 01^s$, eS? $53^m 35^s$. Epizentrum nach Sucre 16° S, 88° W v. Gr., Stiller Ozean, westlich von Peru.
65	„	2.	2850?	1/4	eP? ca. $6^h 29^m 00^s$ (Minutenlücke), eS? $33^m 32^s$. Herd unbekannt.
66	„	5.	—	1/4	iP $10^h 25^m 48^s$, e ca. $29^m 00^s$ (Minntenlücke). Herd unbekannt.
67	„	10.	—	1	e $12^h 15^m 56^s$. Registrierungen durch Konstantenbestimmung gestört. Epizentrum nach Batavia 2° N, 126° E v. Gr. Molukken (12000 km von Zürich).
68	„	16.	—	1 1/4	Zürich e_N $3^h 25^m 26^s$. Nach Batavia SE-Asien.
69	„	20.	-	1 1/2	e ca. $12^h 10^m 00^s$, durch Konstantenbestimmung gestört. eS $15^m 56^s$.
70	„	26.	8720	1/2	eP $20^h 06^m 36^s$, eS $16^m 32^s$. Nach verschiedenen Meldungen SE-Asien.
71	„	28.	-	1 3/4	eP? $10^h 12^m 53^s$, e $15^m 03^s$. Epizentrum nach U. S. C. and G. Survey: Salomo-Inseln.
72	„	31.	—	3/4	eP? $19^h 16^m 39^s$, e $22^m 23^s$. Herd nach Strasbourg atlantischer Ozean, südlich der Azoren.
73	Aug.	2.	8640	1	eP $6^h 15^m 38^s$, e $18^m 58^s$, eS $25^m 30^s$. Epizentrum nach dem Weather Bureau Manila 15,7° N, 125,3° E v. Gr. Grad VII-VIII F.-R. Philippinen.
74	„	3.	9510	1 1/2	eP $4^h 54^m 24^s$, iS $5^h 05^m 00^s$. Herd nach verschiedenen Meldungen SE-Asien.
75	„	3.	—	1/4	e_E $10^h 39^m 08^s$. Herd nach Kobe Tokyo Bay, Japan.
76	„	3.	—	1 1/2	e_N $11^h 50^m 47^s$. Herd nach Sverdlowsk u. Wellington Malayischer Archipel (ca. 12000 km von Zürich).
77	„	3.	9140	1 1/2	eP $20^h 54^m 13^s$, eS $21^h 04^m 31^s$. Herd unbekannt.
78	„	6.	—	1 1/2	i_1 $6^h 31^m 54^s$. Herd unbekannt.
79	„	6,	—	1/2	eL $13^h 54^m 18^s$. Herd unbekannt.
80	„	6.	8090?	1/4	eP $14^h 28^m 59^s$, eS? $38^m 23^s$. Herd unbekannt.
81	„	6.	9440?	1 1/4	eP $17^h 05^m 01^s$, e(S) $15^m 33^s$. Herd nach Pulkovo Formosa, SE-Asien.
82	„	6.	5580	1	eP $23^h 55^m 19^s$, eS $10^h 02^m 32^s$. Epizentrum nach den russischen Stationen ca. 37° N, 79° E v. Gr. Turkestan (ca. 5500 km von Zürich).
83	„	7.	—	1/6	e_N $1^h 25^m 42^s$. Fernbeben unbekannten Ursprungs.
84	„	7.	—	1	e_N $3^h 22^m 47^s$. Herd unbekannt.
85	„	9.	8880	1 1/2	eP $4^h 51^m 41^s$, eS $5^h 01^m 45^s$. Epizentr. nach St. Louis U. S. A. 52° N, 176° W v. Gr. Aleuten.
86	„	9.	—	1	e $15^h 22^m 27^s$. Herd nach Kobe in der Nähe der Riu-Kiu-Inseln, SE-Asien.
87	„	10.	—	3/4	e_N $2^h 15^m 16^s$. Herd unbekannt.

Tabelle III (Schluss).

Nr.	Datum		Epizentral-entfernung nach S–P	Ungefähre Dauer der Registr.	Phasen, Bemerkungen
	1926		km	Std.	
88	Aug.	17.	—	1/3	eP $2^h 45^m 05^s$, kein S, iL $48^m 39^s$. Herd nach makroseism. Meldungen Äeolische Inseln.
89	„	18.	1200	1/4	P ca. $18^h 08^m 06^s$ (Minutenlücke), eS $10^m 15^s$. Epizentrum nach Strasbourg 37,5° N, 21° E v. Gr. Ionisches Meer.
90	„	25.	-	2	iP $7^h 04^m 56^s$, kein S. Epizentrum nach der U. S. C. and G. Survey: 13° N, 147° E v. Gr. Marianen (ca. 12000 km von Zürich).
91	„	26.	–	1/10	i $7^h 59^m 54^s$, e $8^h 00^m 46^s$. Herd nach Wellington in der Nähe von Neu-Caledonien.
92	„	30.	1660	1	iP $12^h 41^m 35{,}9^s$, iv $41^m 37{,}9^s$, iS $44^m 28^s$. Azimut E 35° S. Neuchâtel: iP $11^h 41^m 45{,}0^s$, iS $44^m 46^s$. Epizentrum nach den nahe gelegenen Stationen 36,5° N, 23° E v. Gr. Griechenland. Siehe auch Tab. I, Nr. 34.
93	„	30.	-	1/10	e $13^h 17^m 37^s$. Vielleicht Nachstoss zu Nr. 92 aus Griechenland.
94	„	30.	—	1/10	e $13^h 50^m 19^s$. Vielleicht Nachstoss zu Nr. 92 aus Griechenland.
95	„	31.	3160	3/4	eP $11^h 46^m 04^s$, eS $50^m 58^s$. Zerstörendes Beben auf den Azoren.
96	Sept.	2.	9480	2 1/2	iP $2^h 35^m 01^s$, iS $45^m 35^s$. Herd nach den P unserer Korrespondenten Indischer Ozean, südöstlich von Madagaskar.
97	„	3.	—	1/4	e $23^h 03^m 11^s$, e $06^m 49^s$. Herd wahrscheinlich SE-Europa.
98	„	4.		1/20	i_N $14^h 14^m 20^s$. Vermutlich ein Fernbeben.
99	„	4.	8950	1	iP_v $16^h 49^m 19{,}2^s$, iS $59^m 27^s$, i $17^h 03^m 24^s$. Epiz. n. Kobe ca. 42° N, 144° E v. Gr. Nord-Japan.
100	„	7.	—	2	e $0^h 49^m 57^s$, Herd unbekannt.
101	„	7.	—	1 1/2	eP $13^h 41^m 59^s$. Herd nach Kobe Stiller Ozean, östlich der Philippinen.
102	„	10.	9400	2 1/2	eP $11^h 48^m 39^s$, S ca. $59^m 09^s$ (Minutenlücke). Chur: eP $48^m 26^s$, iS $59^m 03^s$, d = 9540 km. Herd nach Strasbourg submarin bei Mittel-Java.
103	„	12.	9450	1	eP $16^h 56^m 53^s$, eS $17^h 07^m 26^s$. Herd unbekannt.
104	„	16.	–	2 1/4	iP $19^h 18^m 30^s$, iP′ $21^m 12^s$, d = ca. 15000 km. Chur: iP $18^m 32^s$. Herd nach unseren Korrespondenten Salomo-Inseln.
105	„	19.	1570	1/2	eP $2^h 07^m 28^s$, eS $10^m 15^s$. Chur: iP $07^m 22^s$, S $09^m 47^s$, d = 1350 km. Epizentrum nach Athen 36,5° N, 21,0° E v. Gr., gespürt auf dem Peloponnes, Griechenland.
106	„	19.	—	1/6	i_v $21^h 26^m 47{,}3^s$. Chur: i $26^m 50^s$. Vermutlich ein Beben aus über 10000 km Entfernung.
107	Okt.	3.	9500 ?	1	eP ca. $9^h 39^m 15^s$ (Minutenlücke), eS? $49^m 51^s$. Chur: P $39^m 26^s$, eS $49^m 41^s$, d = 9080 km. Epizentrum nach Kobe ca. 41° N, 140° E, Nord-Japan (ca. 9000 km von Zürich).
108	„	3.	-	3	eP $20^h 57^m 43^s$, i $58^m 48^s$, kein S. Chur: P $57^m 57^s$, i $58^m 13^s$, kein S. Herd im Stillen Ozean.
109	„	11.		1/4	eP $7^h 42^m 22^s$, kein S. Chur: eP $42^m 21^s$, kein S. Epizentrum nach Toledo ca. 36° N, 4° 40′ W v. Gr., gespürt bis Grad VIII (F.-R.) an der Küste von Marokko.
110	„	12.	1280	1/6	eP $12^h 59^m 46{,}4^s$, eS $13^h 02^m 03^s$. Chur: eP $12^h 59^m 32{,}5^s$, iS $13^h 01^m 28{,}6^s$, d = 1070 km. Zerstörend in Jugoslavien.
111	„	12.	—	1/20	eP $13^h 51^m 34^s$. Chur: e $51^m 47^s$. Nach Zagreb wahrscheinlich ein Nachstoss des Bebens Nr. 110 aus Jugoslavien.
112	„	12.	—	1/60	e $14^h 07^m 10^s$. Nach Zagreb wahrscheinlich ein Nachstoss des Bebens Nr. 110 aus Jugoslavien.
113	„	13.	8850	1 1/4	eP $7^h 14^m 38^s$, eS $24^m 41^s$. Chur: iP $14^m 43^s$, S $25^m 00^s$, d = 9120 km. Epizentrum nach den P unserer Korrespondenten ca. 50° N, 180° E v. Gr. Aleuten.
114	„	13.	9230	1 1/2	eP $15^h 30^m 04^s$, iS (Mainka) $40^m 26^s$. Chur: iP $30^m 10^s$. Epizentrum nach den P unserer Korrespondenten ca. 50° N, 170° W. Aleuten.
115	„	13.	9160	1 3/4	eP $20^h 20^m 28^s$, eS $30^m 47^s$. Chur: P ca. $20^m 33^s$ (Minutenlücke), eS $30^m 50^s$, d = 9120 km. Epizentrum nach St. Louis (U. S. A.) ca. 51° N, 178° W. Aleuten.
116	„	22.	9200	2	eP $13^h 47^m 51^s$, eS $58^m 11^s$. Chur: eP $18^m 01^s$. Epizentrum nach der Berkeley Station: Stiller Ozean bei Santa Cruz, gespürt bis Grad VIII (F.-R.) in Californien.
117	„	22.	3120	2	eP $21^h 05^m 06^s$, eS $09^m 58^s$. Chur: P $05^m 01^s$, S $09^m 34^s$, d = 2860 km. Epizentrum nach Wien: 40° 45′ N, 43° 50′ E v. Gr. Zerstörend in Armenien.
118	„	23.		1/10	eP_v $0^h 56^m 05^s$. Chur: eP $56^m 01^s$, i $57^m 29^s$. Gespürt in Prizren, Jugoslavien.
119	„	26.	—	2 1/4	eP′ $5^h 03^m 29^s$, ePP $04^m 48^s$, ePPP $07^m 31^s$. Chur: eP′ $03^m 26^s$. Epizentrum nach Strasbourg ca. 2° S. 138.5° E v. Gr. Neu-Guinea (ca. 13000 km von Zürich).
120	Nov.	1.	9400	1	eP $2^h 51^m 12^s$, eS $3^h 01^m 43^s$. Chur: $2^h 51^m 30^s$, eS $3^h 01^m 16^s$, d = 8520 km. Epizentrum nach St. Louis (U. S. A.) 49,5° N, 129.7 W v. Gr. Küste von Britisch Columbia.
121	„	2.	9050	1	eP $22^h 21^m 50^s$, eS $32^m 03^s$. Chur: eP $21^m 54^s$, kein S. Epizentrum nach Leningrad 47° N, 156° E v. Gr. Kurilen.
122	„	3.	—	1/2	eP $0^h 11^m 17^s$, e $22^m 49^s$. Fernbeben unbekannten Ursprungs.
123	„	5.	8940	1	eP $9^h 07^m 51^s$, iS (Mainka) $18^m 04^s$. Chur: eP $08^m 02^s$, iS $18^m 13^s$, d = 9110 km. Epizentrum nach der Berkeley Station 13° N, 87° W v. Gr., zerstörend in Nicaragua.
124	Dez.	16.	—	1/4	eP $18^h 58^m 06^s$. Chur: eP $57^m 58^s$. Wahrscheinliches Epizentrum nach Strasbourg östliches Mittelmeer, nördlich von Creta.
125	„	17.	—	—	Zürich: durch Bogenwechsel gestört. Chur: eP $7^h 21^m 20^s$. Herd nach Algier: Gegend von Carnot, Algerien.
126	„	27.	—	1/30	e $1^h 43^m 40^s$. Nach Cartuja gespürt mit Grad VIII (F.-R.) in Las Palmas, Kanarische Inseln.

3. Statistische Bemerkungen und Besprechung einzelner Fälle.

Im Jahre 1926 wurden in der Schweiz im ganzen 43 Erdstösse verspürt. Sie verteilen sich auf die Monate wie folgt:

Januar	Februar	März	April	Mai	Juni	Juli	August	September	Oktober	November	Dezember
5	8	2	1	1	11	3	3	1	4	2	2

Es fielen 35 in die Zeit der Ruhe (20—8^h) und 8 in die Zeit der Tätigkeit (8—20^h). Von den 43 verspürten Erdstössen wurden 25 auf der Erdbebenwarte in Zürich, 6 auf dem Observatorium Neuchâtel und 3 auf der Erdbebenstation Chur registriert. 7 hatten ihren Herd ausserhalb der Schweiz, nämlich 3 am Kaiserstuhl (Breisgau) und je eines in Krain, im östlichen Mittelmeer, auf den normannischen Inseln und in Griechenland. Die Herddistanzen betrugen für diese Sonderfälle 105 km, 320 km, 2040 km 780 km und 1660 km. Die drei letztgenannten Fälle sind besonders erwähnenswert, weil es eine Seltenheit ist, dass bei Beben aus so grossen Entfernungen makroseismische Wirkungen festgestellt werden können.

Das Beben von Eglisau vom 19. März bot Gelegenheit, durch persönliche Umfrage an Ort und Stelle ein genaueres Bild von seinen Wirkungen zu gewinnen. Es verursachte keine Beschädigungen, versetzte aber immerhin die Bevölkerung in Aufregung durch die heftige, ruckartige und vertikal erfolgende Bewegung, verbunden mit einem sehr deutlich vernehmbaren Donnerschlag. Das Gebiet der stärksten Erschütterung war die Gegend am Rhein von Eglisau an aufwärts bis Tössriedern. Erdbebenstösse aus Eglisau sind schon seit alten Zeiten bekannt. Aus dem Anfang des 18. Jahrhunderts erzählt man sich vom damaligen Landvogt Salomon Landolt in Eglisau folgendes: Wenn der Herr Landvogt einen Besuch hatte, der ihm lästig fiel, so ging er zu seinem Barometer, beklopfte es und meinte mit bedenklicher Miene, das Barometer gefiele ihm gar nicht, es sei wohl wieder ein Erdbeben im Anzug, womit er die Gäste zum sofortigen freiwilligen Rückzug veranlasste.

Der ebenfalls habituelle Herd am Sarnersee machte sich in zwei Stössen von gleicher Intensität (V) am 16. Juni und am 30. September bemerkbar. Das überraschend ähnliche Aussehen der Seismogramme liess uns den Herd des zweiten Stosses sofort am Sarnersee vermuten, was durch unsere telephonische Anfrage in Sarnen bestätigt wurde. Diese beiden Beben zeigten deutlich eine interessante Erscheinung, die schon in früheren Fällen bemerkt wurde, und die eindringlich zeigt, dass gute makroseismische Beobachtungen Resultate liefern können, welche vorläufig mit noch so guten Instrumenten nicht zu erreichen sind. Von dem mit dem Epizentrum zusammenhängenden makroseismischen Schüttergebiet vollkommen isoliert wurden die Stösse vom Sarnersee im Jura gespürt, nämlich am 16. Juni in Waldenburg (Baselland), Aarau, Baden und Schaffhausen, am 30. September in Solothurn und Brugg, was unzweifelhaft zeigt, dass die Erdbebenwellen stärker absorbiert werden durch die Molasse des schweizerischen Mittellandes, als durch die Kalkschichten, welche die Wellen aus den Voralpen in den Jura leiten.

Das stärkste Beben schweizerischen Ursprungs ging am 15. Dezember vom Kanton Freiburg aus mit dem aus makroseismischen Angaben gut bestimmten Epizentrum in Le Mouret. Dort wurden einige Kamine herabgeworfen, doch beschränkte sich die maximale Intensität VII nur auf ein ganz kleines Gebiet.

In einem grossen Teil der Schweiz gespürt wurde das Beben vom Kaiserstuhl (Breisgau), das am Epizentrum den Grad VII bis VIII erreicht haben dürfte. Alle vier hier genannten Herde boten Gelegenheit festzustellen, dass die aus den P-Einsätzen des grossen Zürcher Seismographen allein bestimmten Azimute Fehler von höchstens 5 Grad aufwiesen.

Betrachtet man die Tabellen II und III der in Zürich registrierten Erdbeben, so fällt sofort auf, dass das Jahr 1926 seismisch sehr aktiv war. Mit dem gleichen Instrumentarium wurden nämlich in Zürich registriert:

im Jahre 1922	43	Nahebeben	und 42	Fernbeben
„ „ 1923	42	„	„ 63	„
„ „ 1924	70	„	„ 56	„
„ „ 1925	43	„	„ 42	„
also durchschnittlich pro Jahr	**50**	„	„ **51**	„
im Jahre 1926 dagegen	**98**	„	„ **126**	„

Es drängt sich der Wunsch auf, es bei einer solchen Feststellung nicht bewenden zu lassen, sondern zu versuchen, jedem Jahr (resp. jedem willkürlich gewählten Zeitabschnitt) eine Zahl zuzuordnen, welche man die seismische Aktivität des Erdballes nennen würde. Auch für einzelne Gebiete könnte man eine solche seismische Aktivität definieren, was tatsächlich schon durchgeführt wurde[1]). Eine einzelne Erdbebenstation, und sei sie noch so leistungsfähig, kann nicht den Anspruch erheben, ein zutreffendes Bild der seismischen Gesamt-Aktivität zu ergeben. Diese wird heutzutage wohl am ehesten dem „International-Seismogical-Summary“ von H. H. Turner in Oxford zu entnehmen sein.

[1]) Conrad, V. Schwankungen der seismischen Aktivität in verschiedenen Faltungsgebieten. Mitteilungen der Erdbebenkommission. Neue Folge Nr. 63. Wien, 1926.

Trotzdem ist zu sagen, dass eine leistungsfähige Station ein in grossen Zügen zutreffendes Bild der seismischen Aktivität im Umkreise von ca. 10 000 km, also für die nähere Halbkugel der Erde, geben wird. Die seismische Aktivität wird eine Summe von Grössen sein, von denen jedes registrierte Beben einen Summanden liefert. Jeder Summand stellt das Gewicht des betreffenden Bebens dar. Das Gewicht wird eine Funktion der Herddistanz und der Intensität der Registrierung sein müssen, wobei man nach dem heutigen Stand der Seismologie mit ziemlicher Willkür verfahren kann, ohne zu einer offensichtlich unvernünftigen Definition zu gelangen. Eines ist aber klar: um die Aktivität der Halbkugel der Erde, in deren Mittelpunkt die Seismometerstation liegt, aus den Aufzeichnungen dieser einzigen Station vernünftig zu definieren, muss man den Nahebeben ein sehr kleines Gewicht beilegen. Für die vorliegende kleine Betrachtung geben wir jedem Nahebeben das Gewicht Null, jedem Fernbeben zwischen 1000 und 10 000 km das Gewicht 1 und jedem Beben aus grösserer Entfernung auch das Gewicht Null, d. h. als seismische Aktivität der uns zugekehrten Halbkugel definieren wir einfach die Anzahl aller in Zürich registrierten Beben aus 1000 bis 10 000 km Entfernung. Es sind im Jahre 1926 deren 106 (gegenüber durchschnittlich 51 Fernbeben überhaupt in den vorhergehenden vier Jahren). Bei dieser Definition der Aktivität ist also auf die Intensität der Beben keine Rücksicht genommen, dafür ist jeder bei uns registrierte Nachstoss eines Bebens mitgezählt, sodass den meisten stärkeren Beben dadurch grosse Gewichte zukommen, dass sie von Nachstössen begleitet sind. Das Jahr 1926 fällt nun nicht nur durch eine grosse Gesamtaktivität auf, sondern durch ein ausgeprägtes Maximum der Aktivität Ende Juni. Die durchschnittliche wöchentliche Aktivität betrug in den Jahren 1922—25 ca. ein Fernbeben, im Jahre 1926 ca. zwei, in den sieben Tagen vom 26. Juni bis 2. Juli 1926 wurden aber elf Fernbeben registriert und zwar:

3 zerstörende Beben aus Sumatra,
3 Beben, darunter ein zerstörendes, aus Kleinasien,
1 Beben aus dem Gelben Meer,
1 Beben aus Peru,
3 Fernbeben unbekannten Ursprungs.

Es hält schwer, in dieser Anhäufung von Beben nur einen Zufall zu sehen, vielmehr kann man sich des Eindrucks nicht erwehren, dass eine gemeinsame Ursache dieses gleichzeitige Krachen an den verschiedensten Stellen der Rinde unseres Planeten bewirkt habe.

Betrachten wir nun die in Zürich registrierten Nahebeben. Ihre Anzahl kann entsprechend den obigen Vorgehen für Fernbeben als seismische Aktivität in einem Umkreise von 1000 km um Zürich gelten. Auch hier wird Umgang genommen von einer direkten Berücksichtigung der Intensität der Beben und dafür jeder registrierte Nachstoss eines Bebens mitgezählt. Die durchnittliche wöchentliche Aktivität von 1000 km betrug in den Jahren 1922—25 ca. ein Beben, im Jahre 1926 1,9 Beben. Auch hier ist ein ausgesprochenes Maximum der Aktivität zu verzeichnen, welches zeitlich mit dem Maximum der Fernbeben-Aktivität zusammenfällt, und zwar wurden in den sieben Tagen vom 26. Juni bis 2. Juli 1926 23 Nahebeben registriert, nämlich:

7 Stösse vom Kaiserstuhl (Breisgau),
9 Beben aus dem Appennin,
1 Beben aus Spanien,
6 Nahebeben unbekannten Ursprungs.

Damit ist unzweifelhaft ein Fall von Parallelismus zwischen der Weltaktivität unserer Halbkugel und der Aktivität unserer Umgebung festgestellt, den man nicht zufällig nennen wird. Die Durchsicht des Materials früherer Jahre ergibt deutlich, dass ein ausgesprochener Parallelismus im allgemeinen nicht behauptet werden kann, umsomehr ist der hier vorliegende Fall bemerkenswert, und er scheint mir zu zeigen, dass die gleiche Ursache, welche die grossen Weltbeben dieser kritischen Tage hervorrief, auch die vielen Nahebeben auslöste, die zur selben Zeit in Zürich registriert wurden.

Die in der Schweiz im Jahre 1926 verspürten Erdbeben.

(M. E. Zeit.)

Tafel I.

Die in der Schweiz im Jahre 1926 verspürten Erdbeben.

(M.E Zeit)

Tafel II.

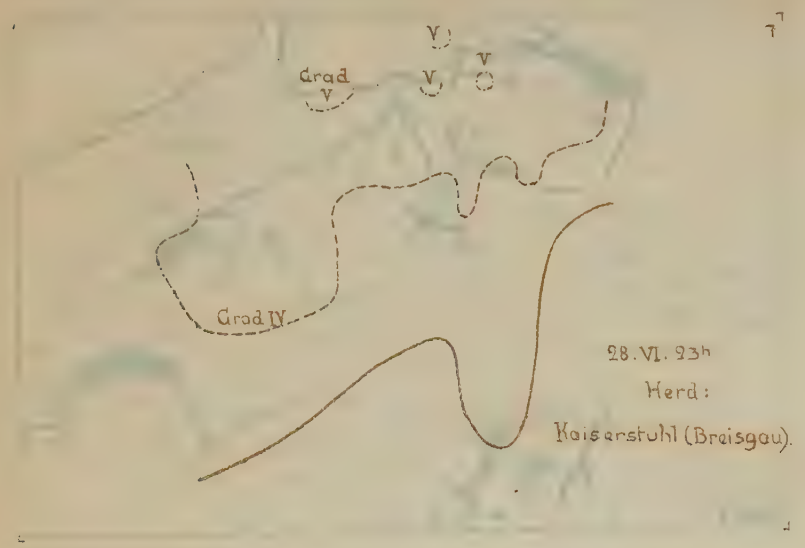

3 8398 0001 0508 4